

# City of Philadelphia



(Bill No. 230629)

## AN ORDINANCE

To amend the Philadelphia Zoning Maps by changing the zoning designations of certain areas of land located within an area bounded by Herman Street, Baynton Street, Walnut Lane, and Germantown Avenue.

*THE COUNCIL OF THE CITY OF PHILADELPHIA HEREBY ORDAINS:*



SECTION 1. Pursuant to Section 14-106 of The Philadelphia Code, the Philadelphia Zoning Maps are hereby amended by changing the zoning designations of certain areas of land within an area bounded by Herman Street, Baynton Street, Walnut Lane, and Germantown Avenue from the existing zoning designations indicated on Map "A," set forth below, to the zoning designations indicated on Map "B," set forth below.

SECTION 2. This Ordinance shall become effective immediately.

# Map A Existing Zoning

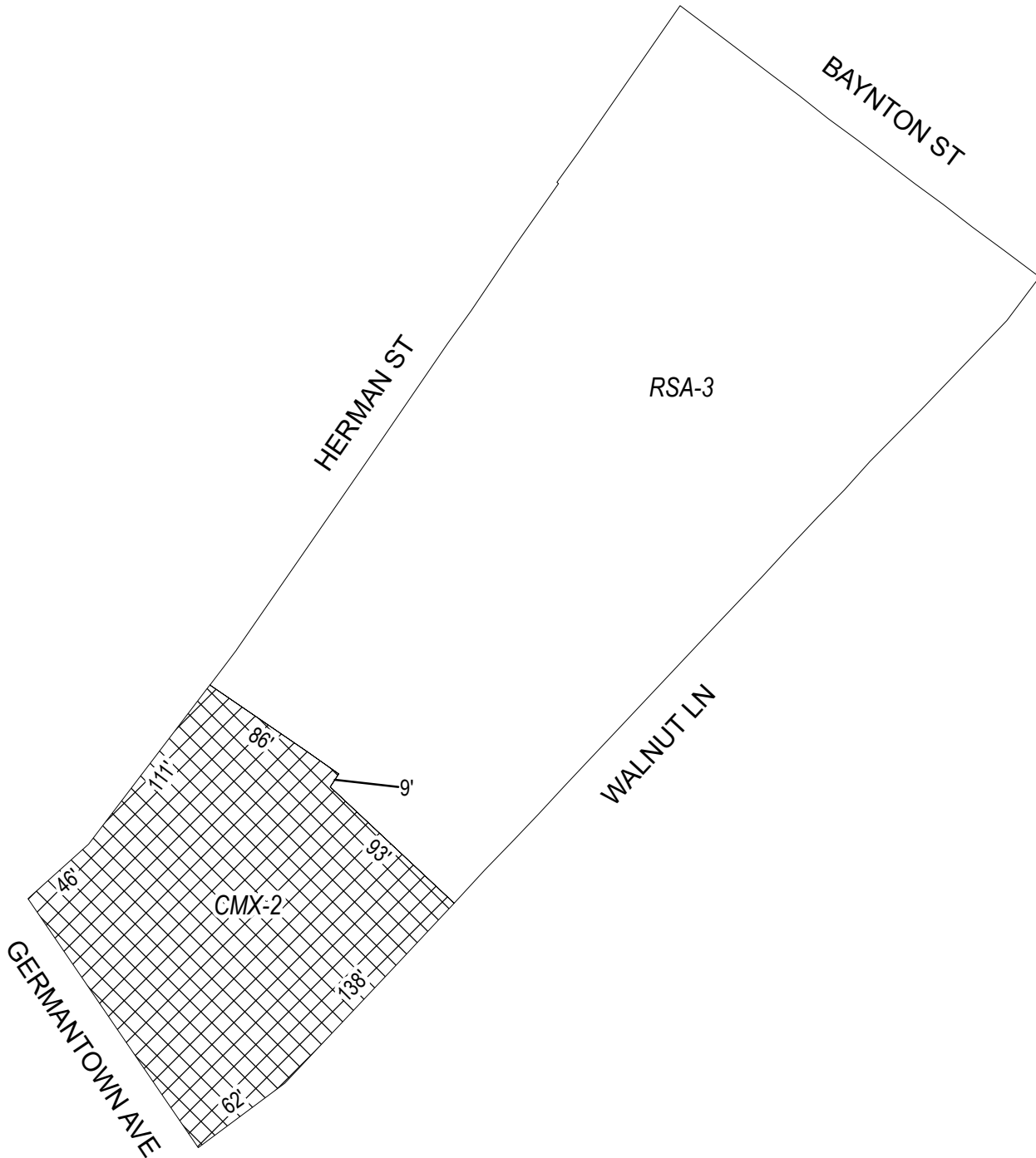


## Zoning Districts



-  CMX-2, Commercial Mixed-Use
-  RSA-3, Residential Single-Family Attached



# Map B Proposed Zoning



## Zoning Districts

-  CMX-2, Commercial Mixed-Use
-  RSA-3, Residential Single-Family Attached



# City of Philadelphia

*BILL NO. 230629 continued*

Certified Copy

CERTIFICATION: This is a true and correct copy of the original Bill, Passed by the City Council on November 2, 2023. The Bill was Signed by the Mayor on November 13, 2023.



Michael A. Decker  
Chief Clerk of the City Council