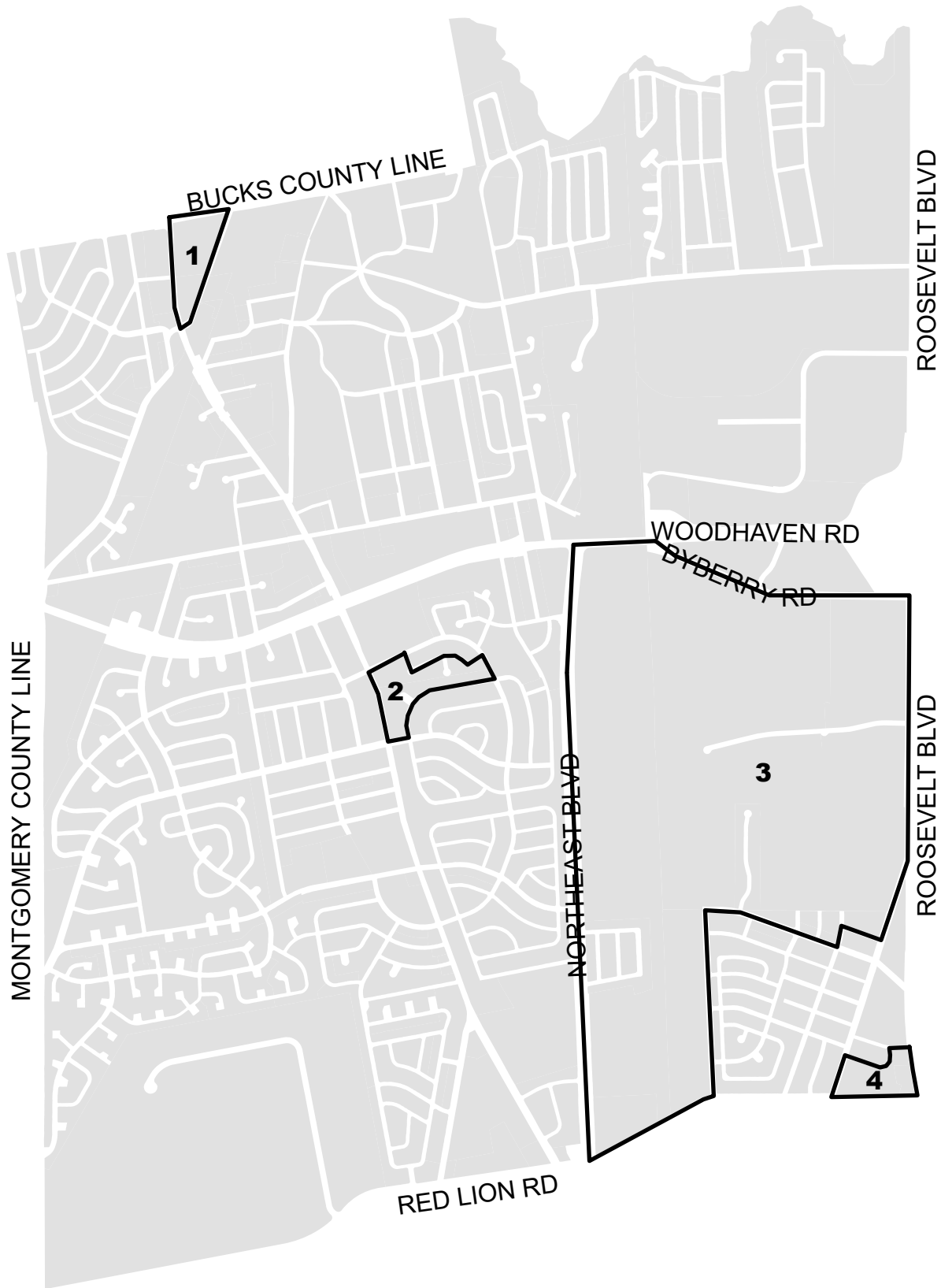




Key Map



Map A1 Existing Zoning

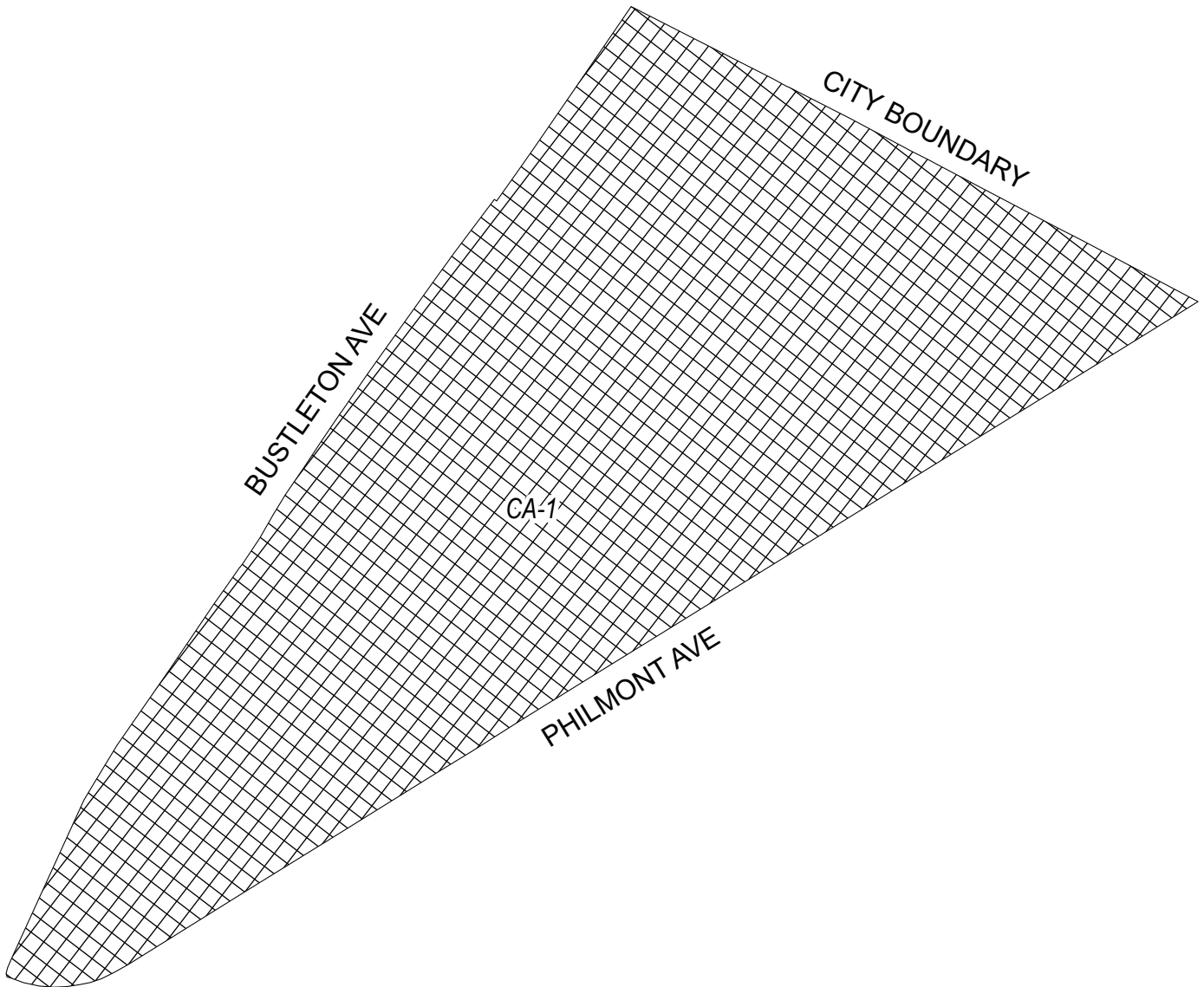


Zoning Districts

-  CA-1, Auto-Oriented Commercial
-  RSD-1, Residential Single-Family Detached



Map B1 Proposed Zoning

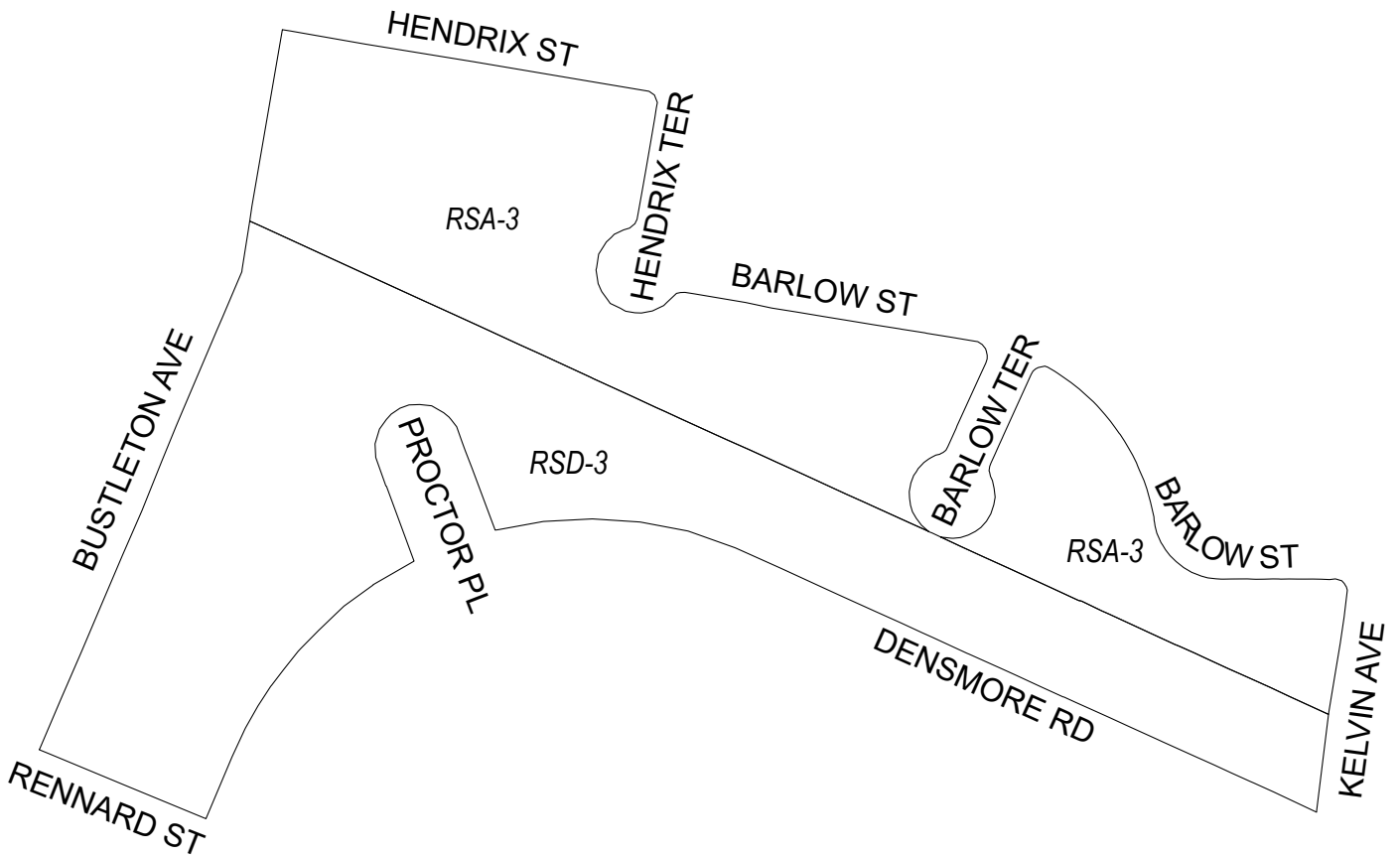


Zoning Districts

 CA-1, Auto-Oriented Commercial



Map A2 Existing Zoning

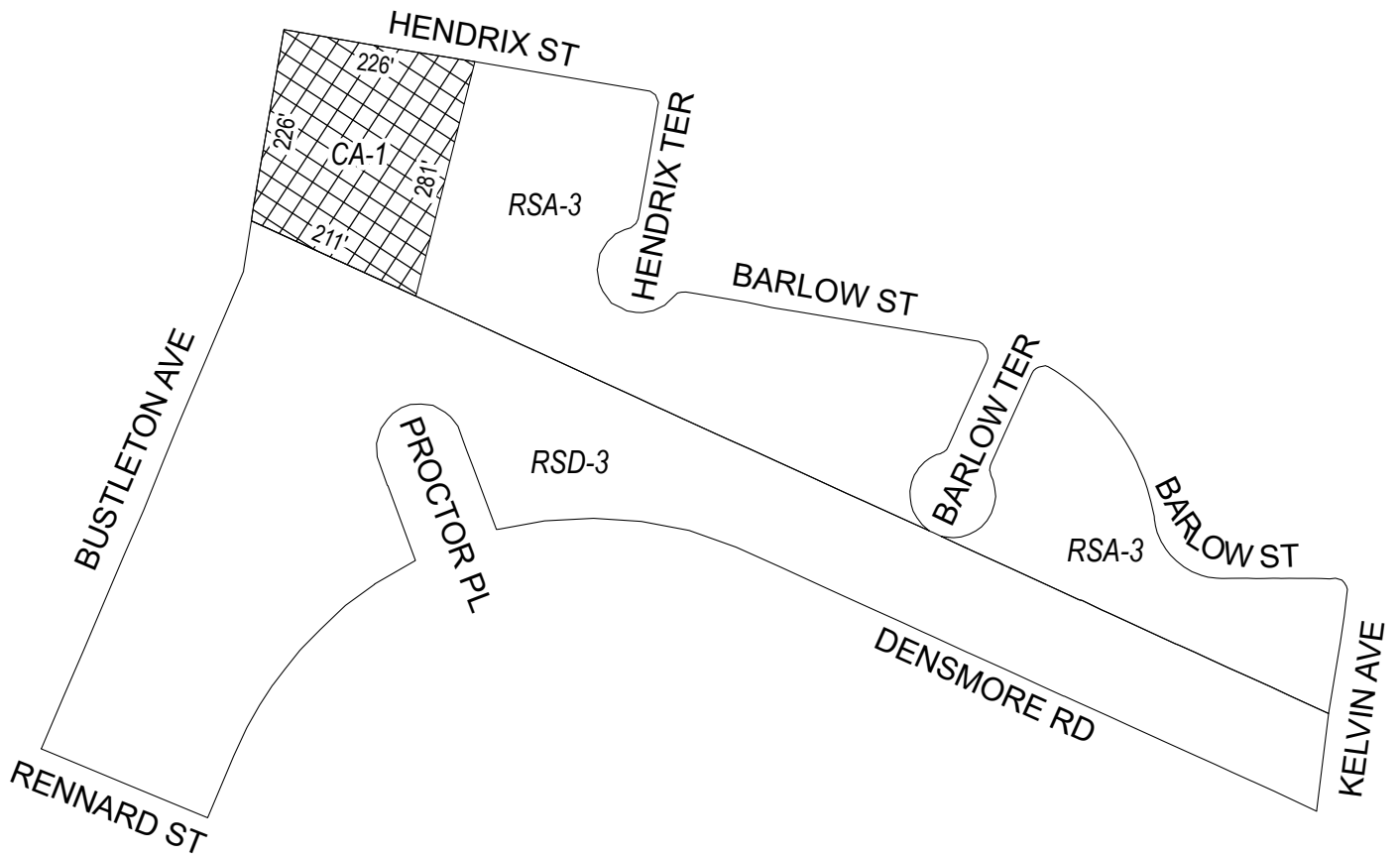


Zoning Districts

□ RSA-3, Residential Single-Family Attached; RSD-3, Residential Single-Family Detached



Map B2 Proposed Zoning



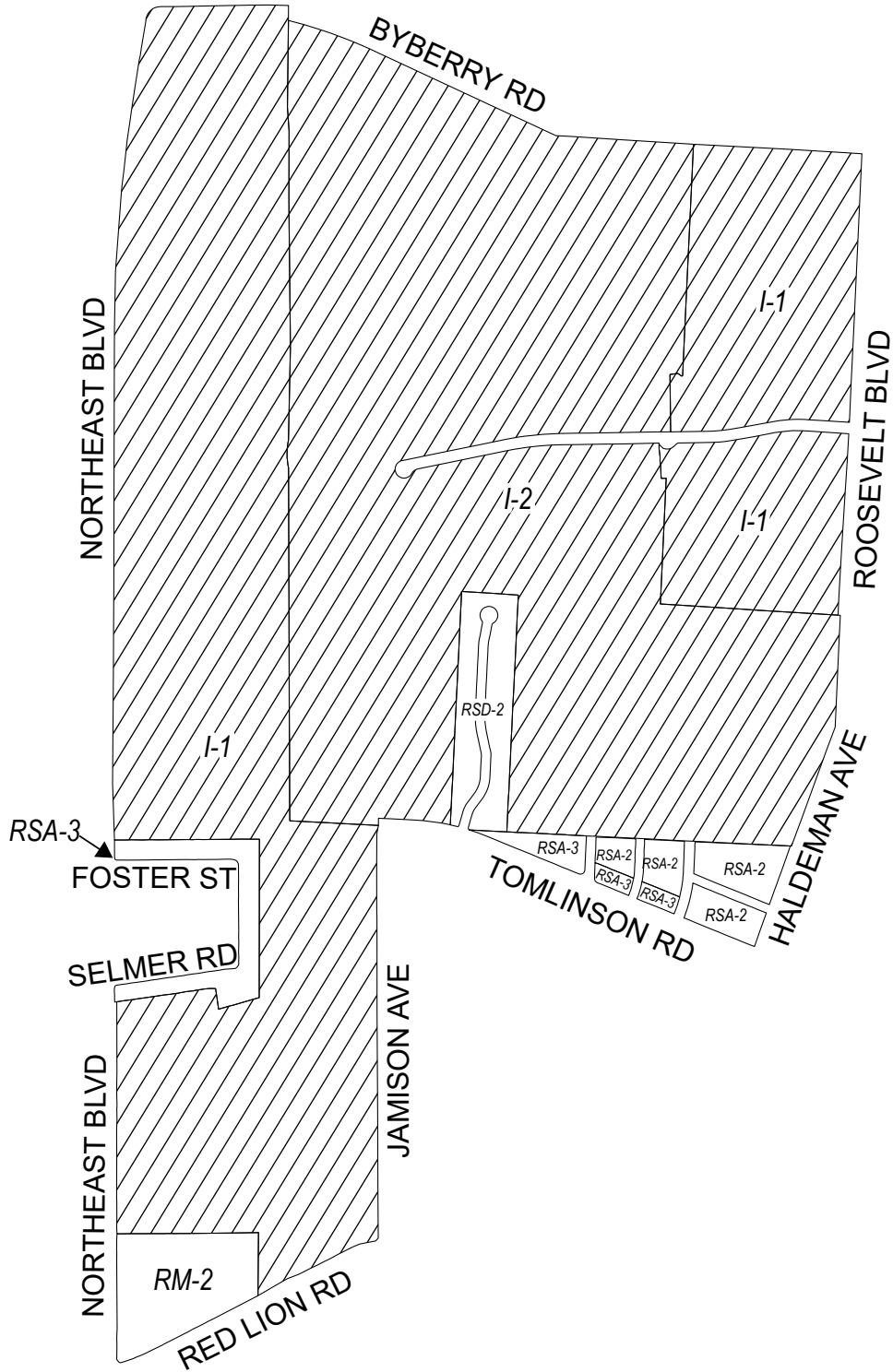
Zoning Districts

 CA-1, Auto-Oriented Commercial



 RSA-3, Residential Single-Family Attached; RSD-3, Residential Single-Family Detached



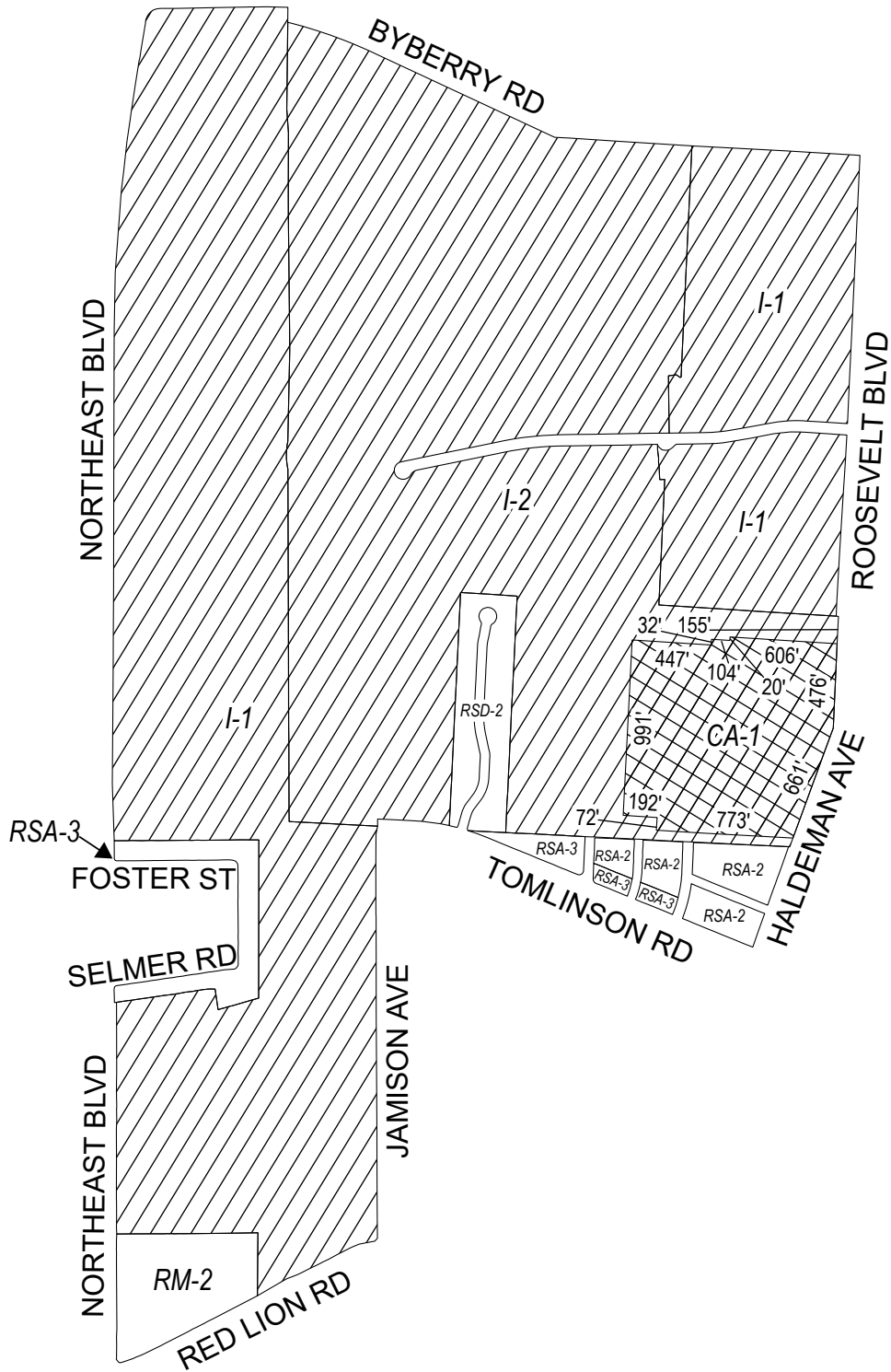
Map A3 Existing Zoning






Zoning Districts

-  I-1, Light Industrial; I-2, Medium Industrial
-  RM-2, Residential Multi-Family; RSA-2/RSA-3, Residential Single-Family Attached; RSD-2, Residential Single-Family Detached

Map B3 Proposed Zoning

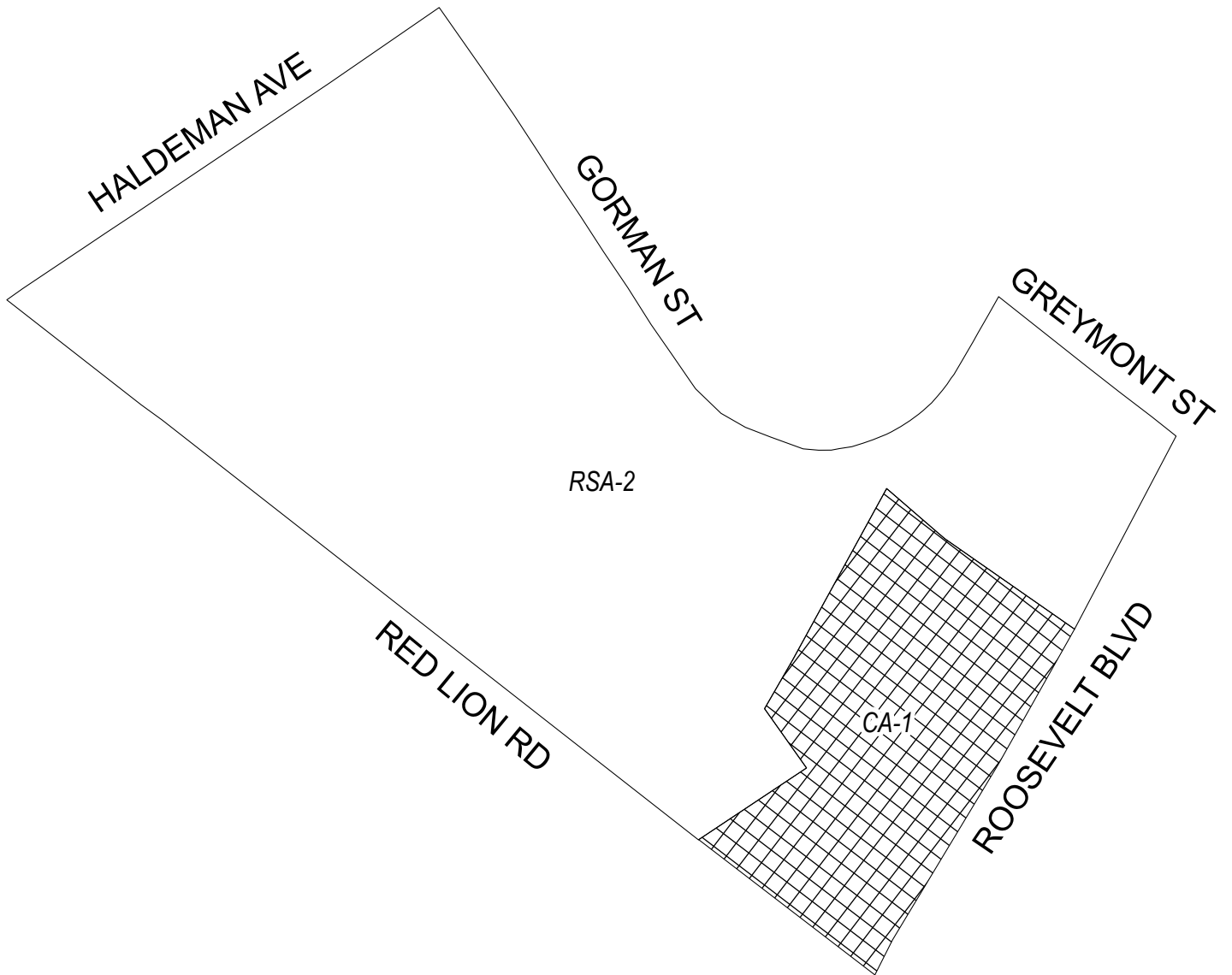


Zoning Districts



-  CA-1, Auto-Oriented Commercial
-  I-1, Light Industrial; I-2, Medium Industrial
-  RM-2, Residential Multi-Family; RSA-2/RSA-3, Residential Single-Family Attached; RSD-2, Residential Single-Family Detached



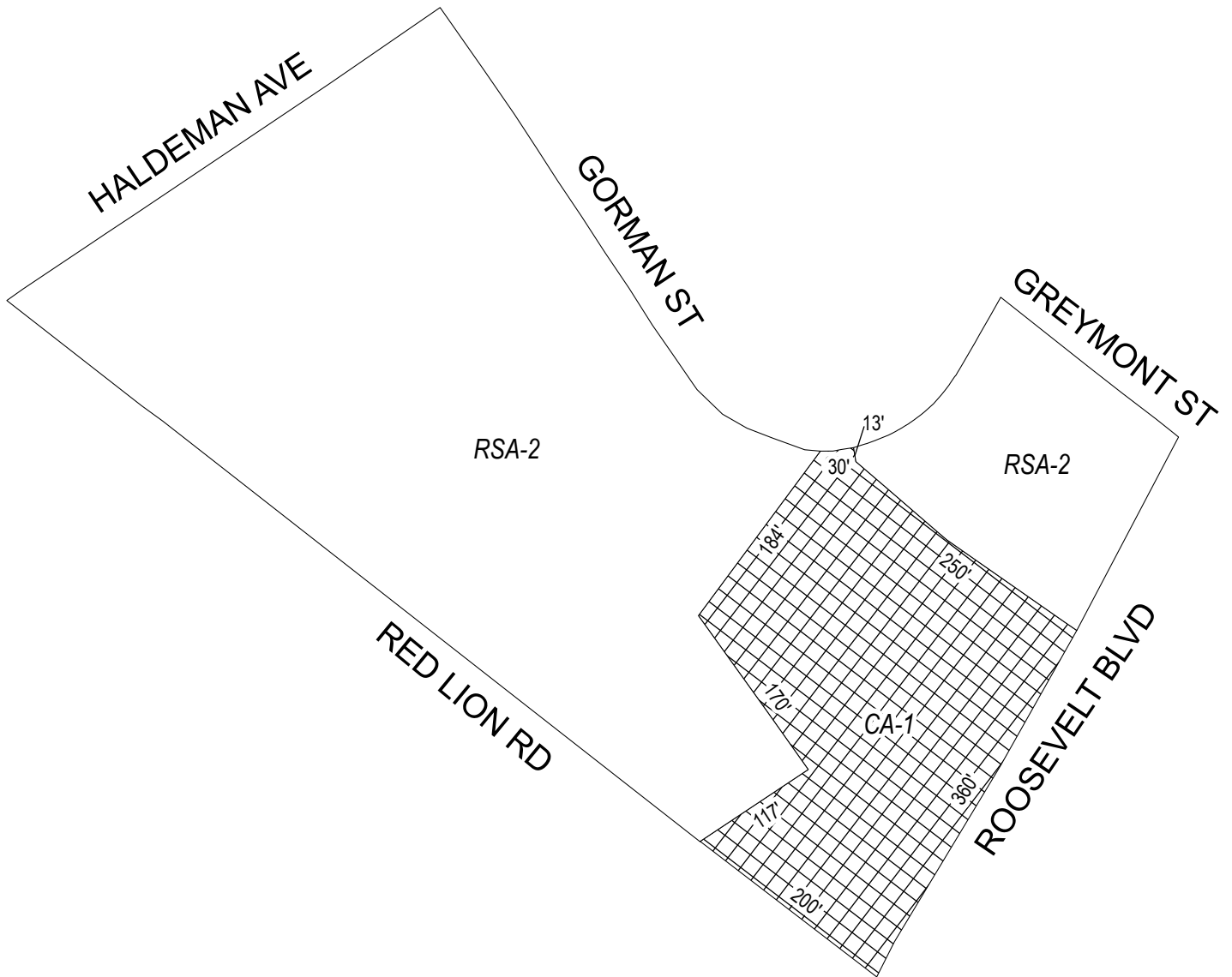
Map A4 Existing Zoning





Zoning Districts

-  CA-1, Auto-Oriented Commercial
-  RSA-2, Residential Single-Family Attached

Map B4 Proposed Zoning



Zoning Districts

-  CA-1, Auto-Oriented Commercial
-  RSA-2, Residential Single-Family Attached