

City of Philadelphia



(Bill No. 120875)

AN ORDINANCE

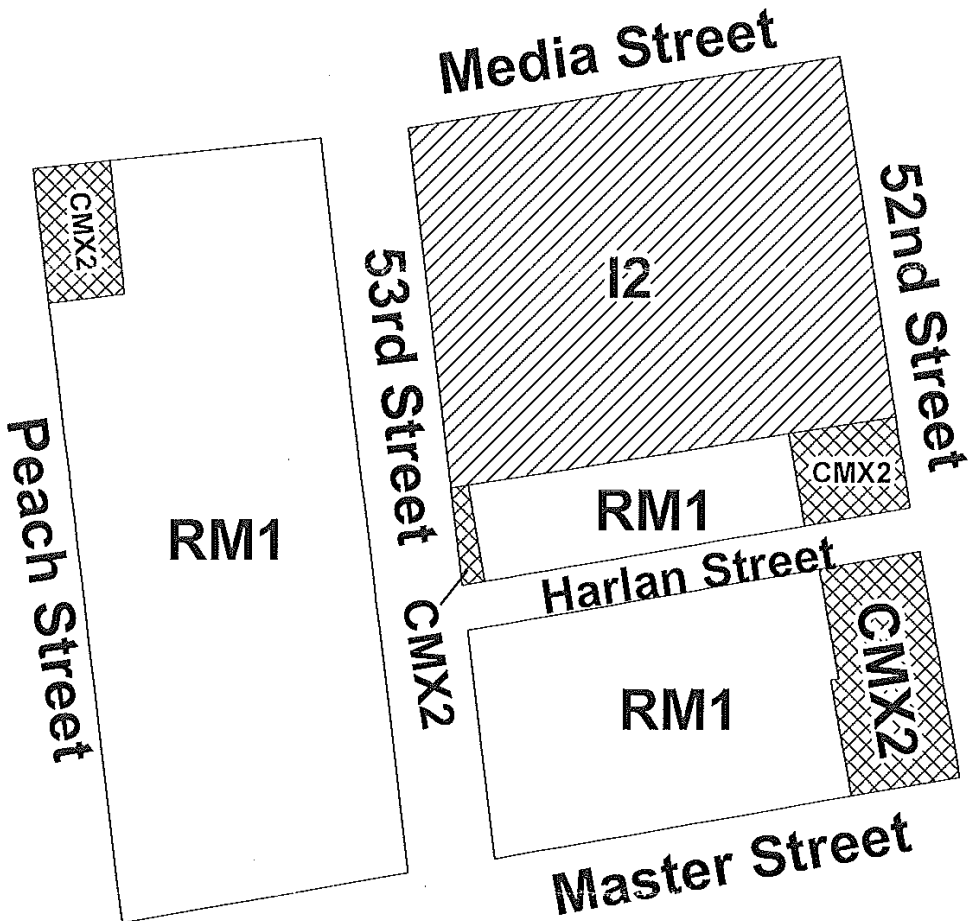
To amend the Philadelphia Zoning Maps by changing the zoning designations of certain areas of land located within an area bounded by 52nd Street, Master Street, Peach Street, and Media Street.

THE COUNCIL OF THE CITY OF PHILADELPHIA HEREBY ORDAINS:

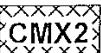

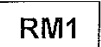
SECTION 1. Pursuant to Section 14-106 of The Philadelphia Code, the Philadelphia Zoning Maps are hereby amended by changing the zoning designations of certain areas of land within an area bounded by 52nd Street, Master Street, Peach Street, and Media Street, from the existing zoning designations indicated on Map “A” set forth below to the zoning designations indicated on Map “B” set forth below.


SECTION 2. This Ordinance shall become effective immediately.

Map A - Existing Zoning

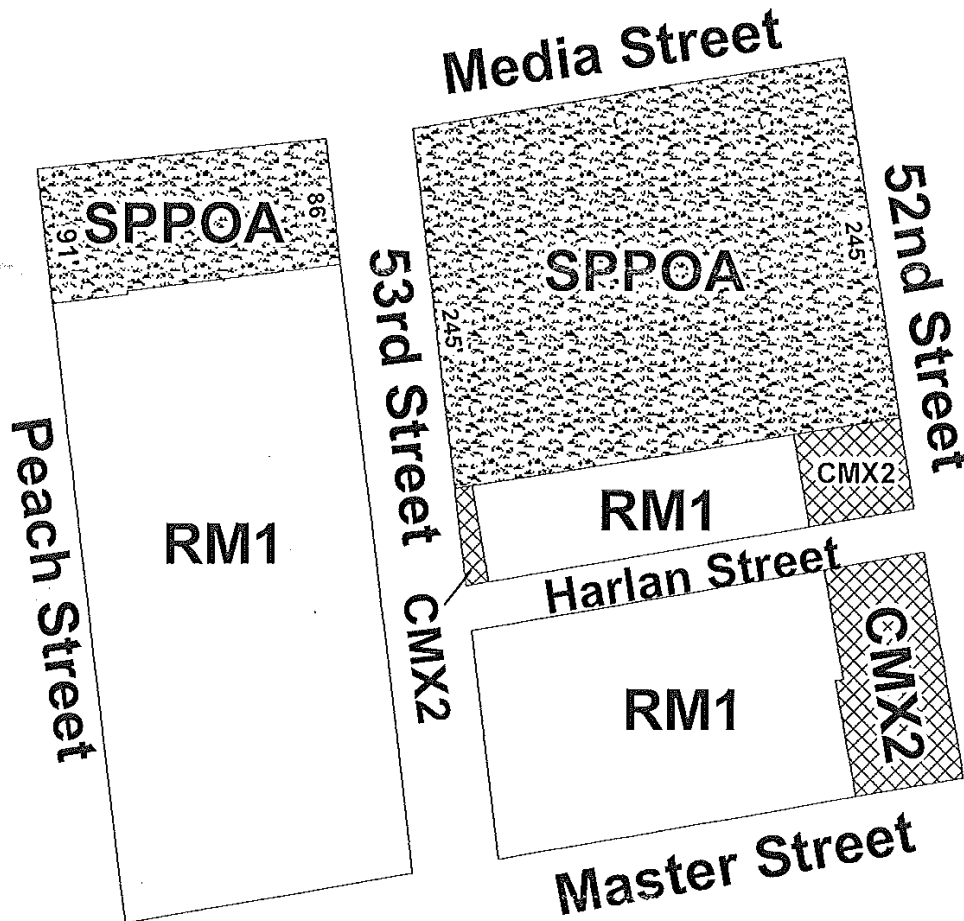


Legend




-  Commercial Mixed-Use
-  Medium Industrial
-  Residential Multi-Family




Map B - Proposed Zoning



Legend

-  **CMX2** Commercial Mixed-Use
-  **RM1** Residential Multi-Family
-  **SPPOA** Active Parks and Open Space



City of Philadelphia

BILL NO. 120875 continued

Certified Copy

CERTIFICATION: This is a true and correct copy of the original Bill, Passed by the City Council on December 13, 2012. The Bill was Signed by the Mayor on January 14, 2013.

A handwritten signature in cursive script, reading "Michael A. Decker".

Michael A. Decker
Chief Clerk of the City Council