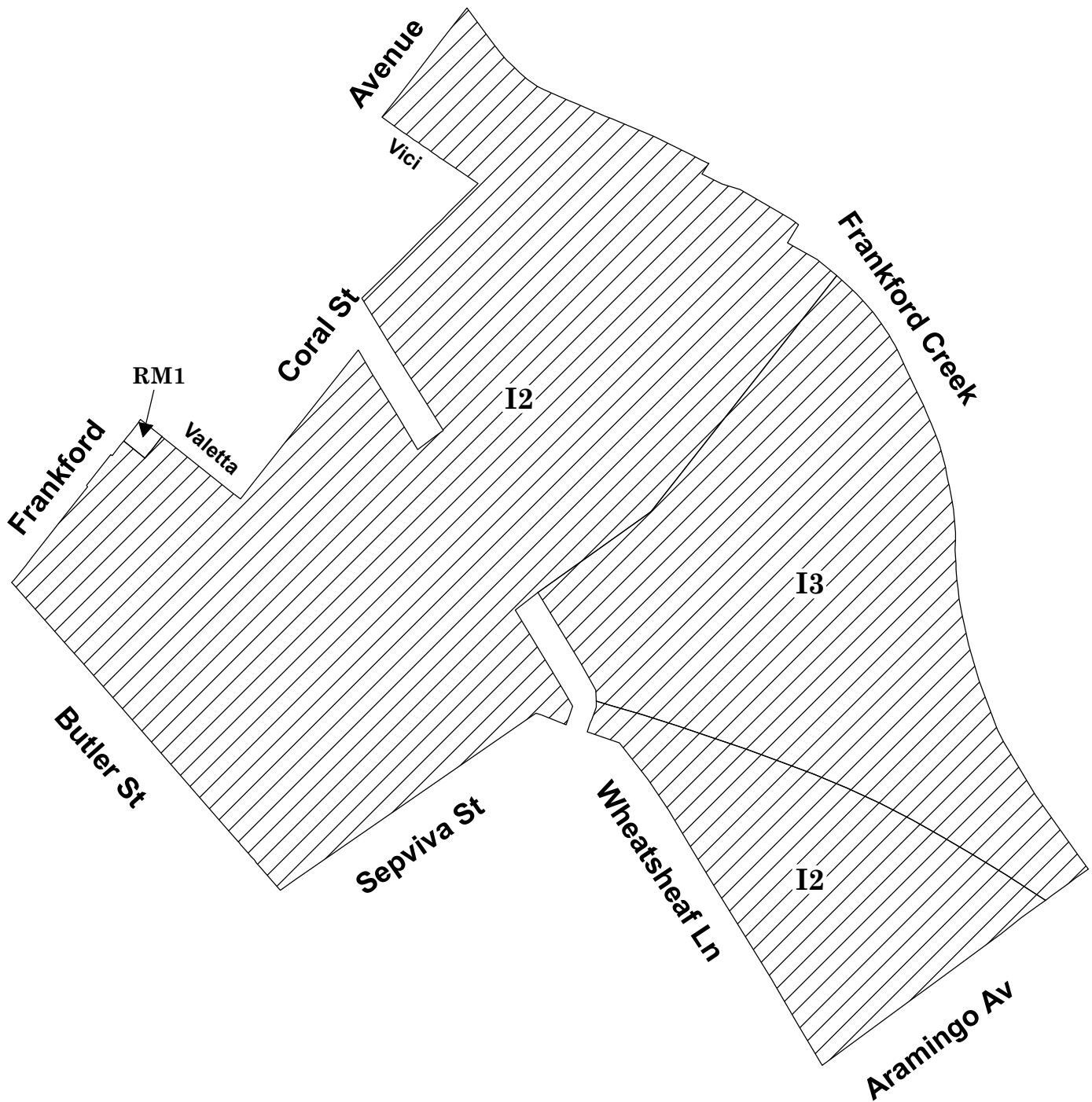





# MAP A - EXISTING ZONING

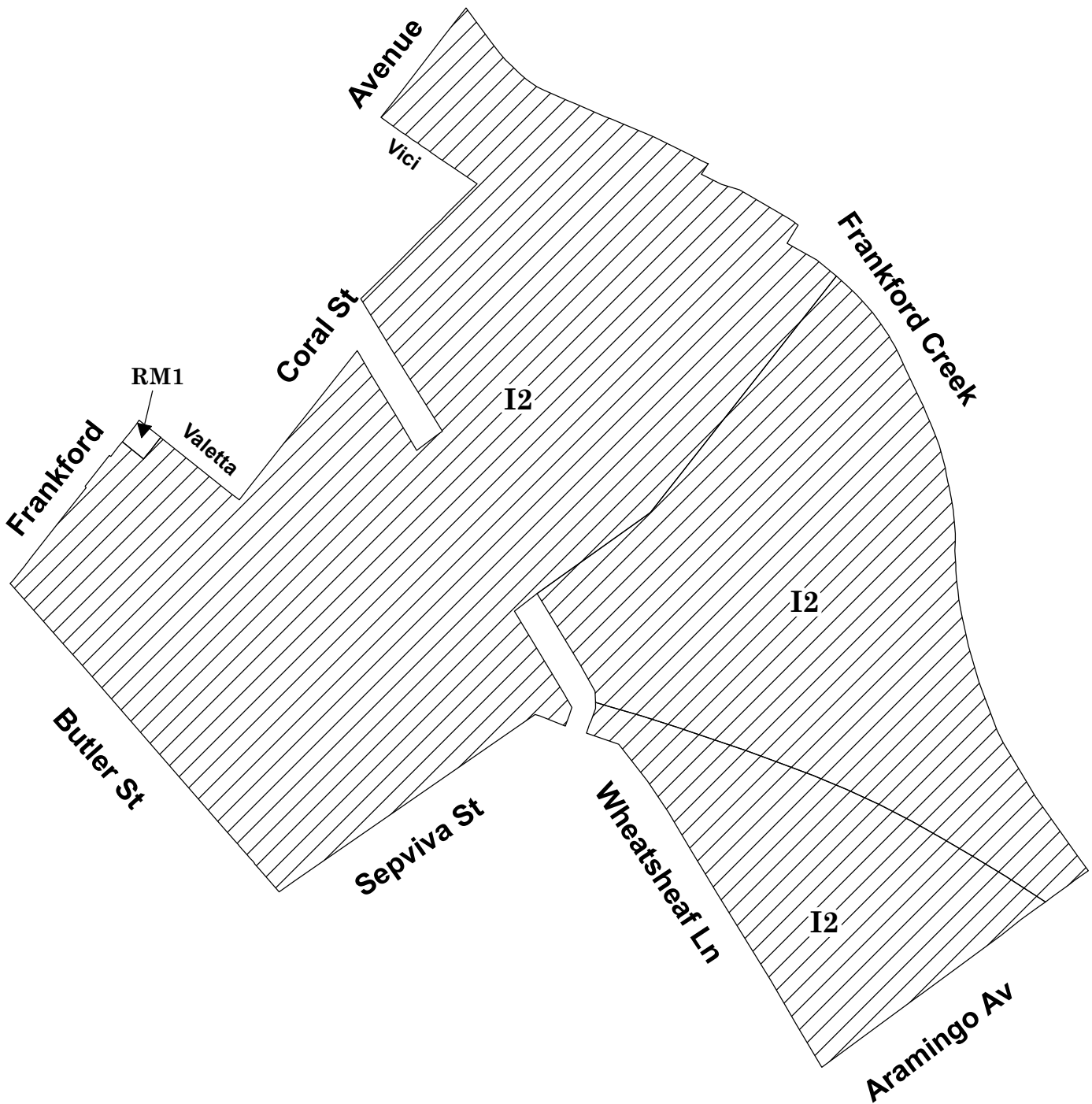


## Legend

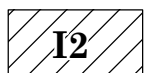
|  |                       |
|--|-----------------------|
|  | I2 Medium Industrial  |
|  | I3 Heavy Industrial   |
|  | RM1 Residential Multi |



# MAP B - PROPOSED ZONING



## Legend



I2 Medium Industrial



RM1 Residential Multi

