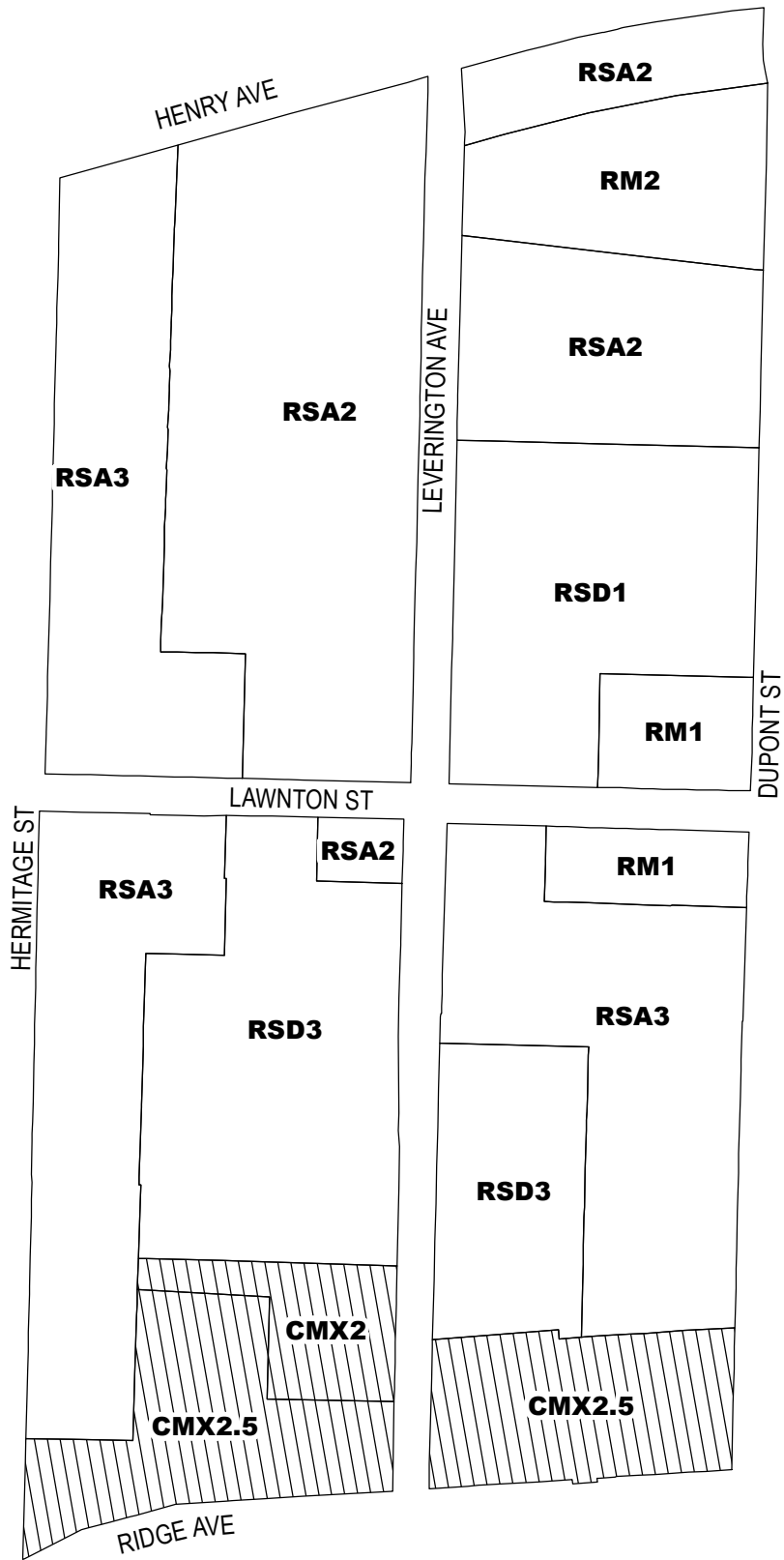




MAP A1 - EXISTING ZONING

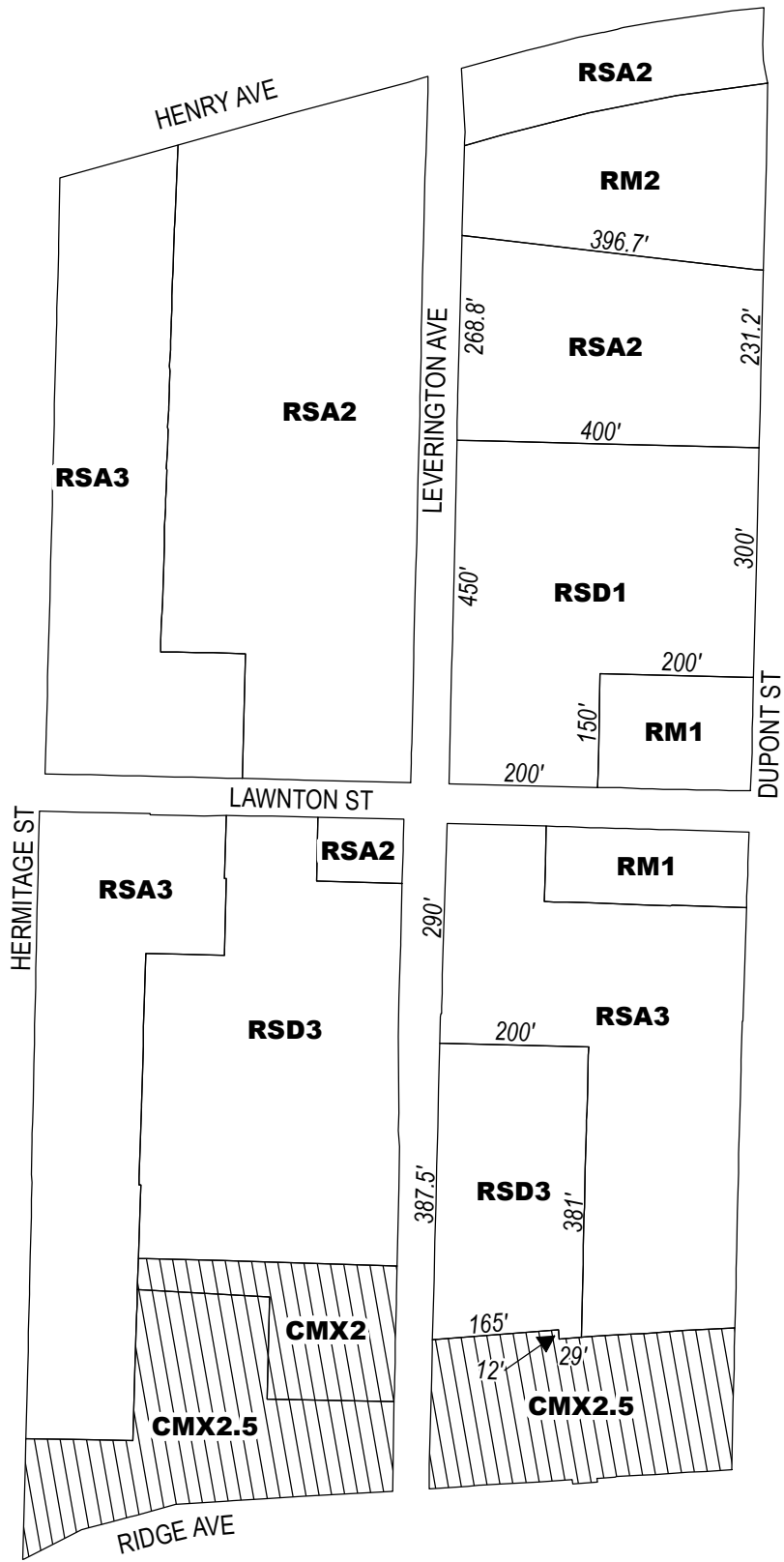


Legend



-  CMX-2 or CMX-2.5
-  RM-1 or RM-2 or RSA-2 or RSA-3 or RSD-1 or RSD-3



MAP B1 - PROPOSED ZONING

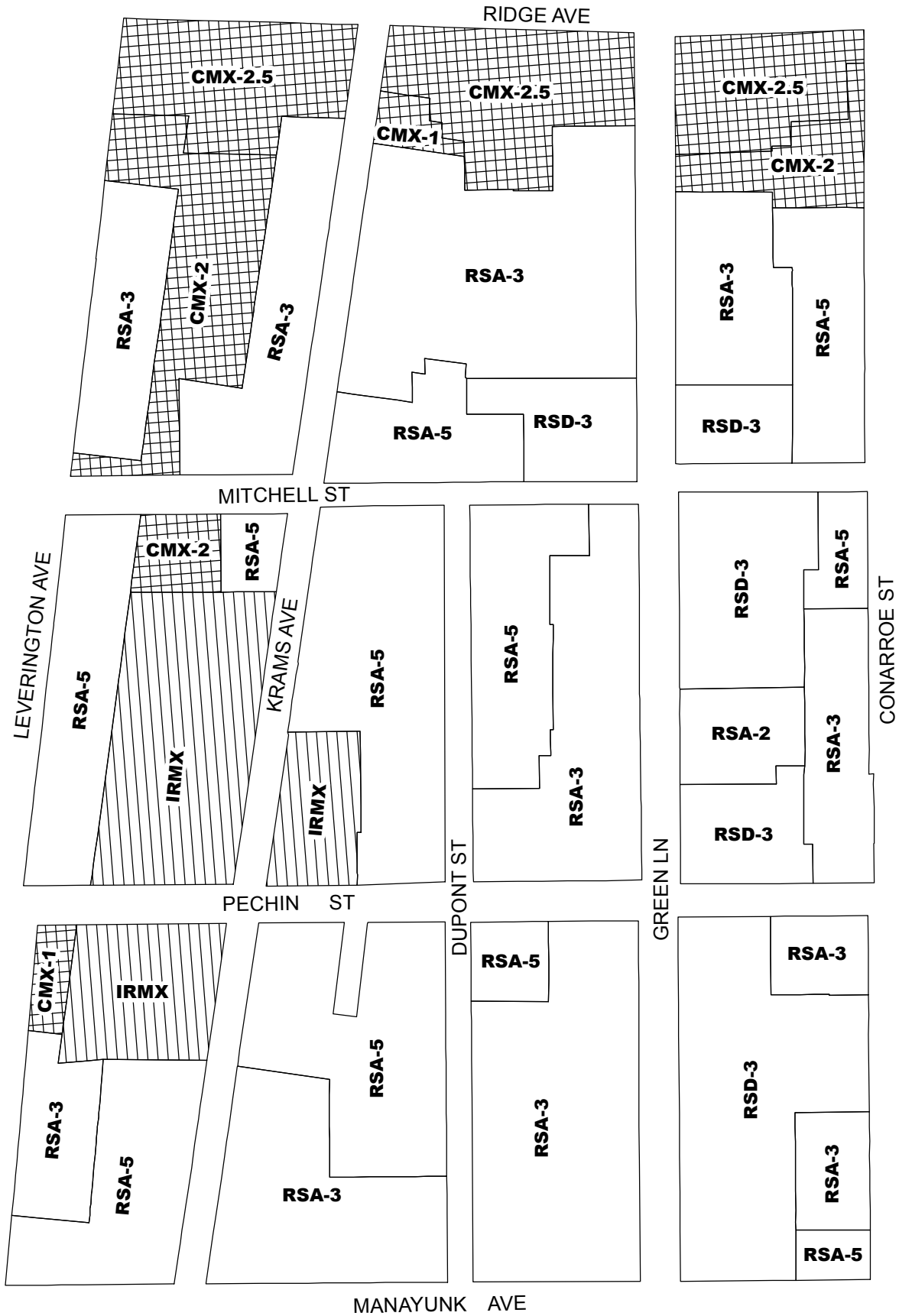


Legend




-  CMX-2 or CMX-2.5
-  RM-1 or RM-2 or RSA-2 or RSA-3 or RSD-1 or RSD-3



MAP A2 - EXISTING ZONING

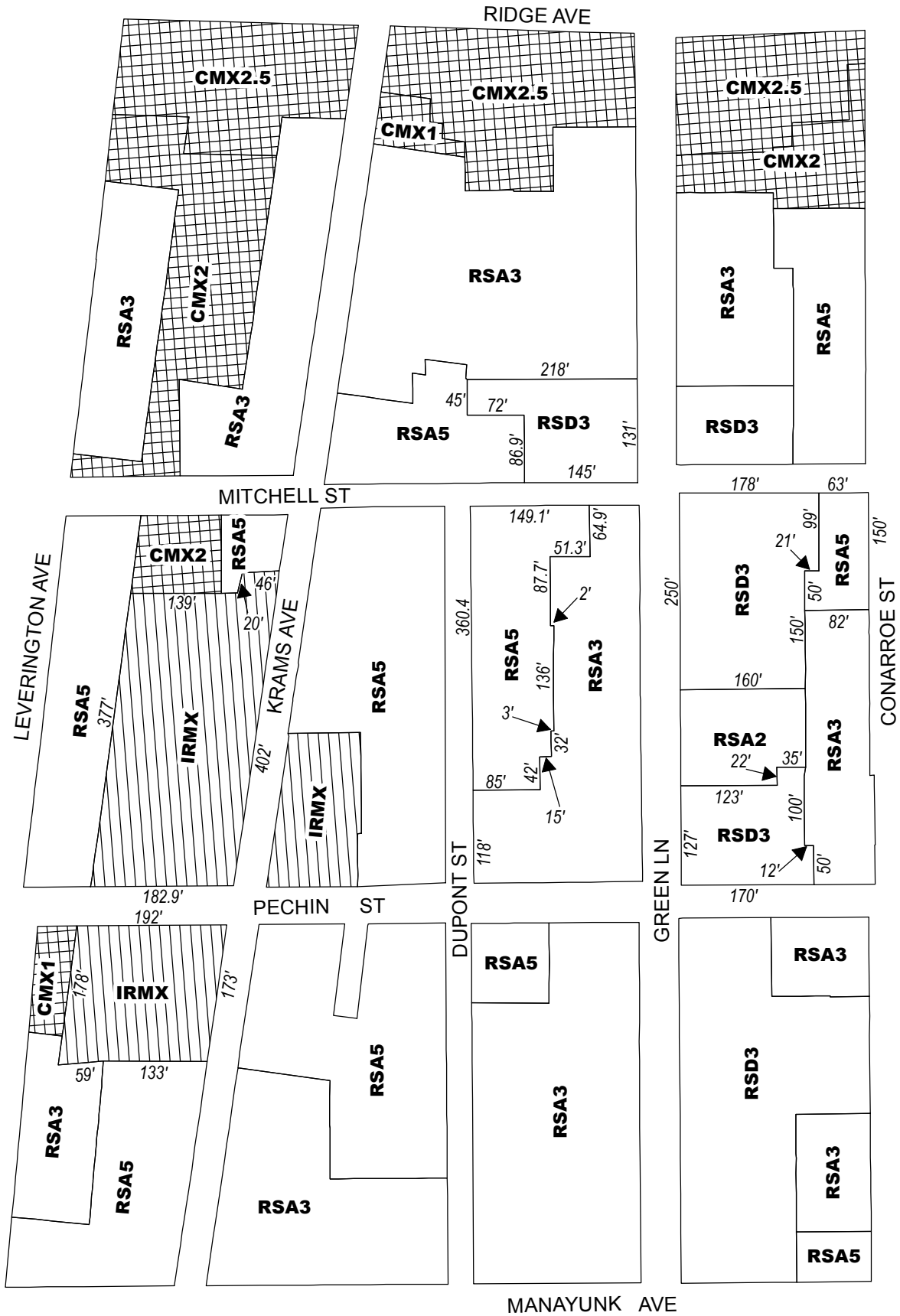


Legend




-  CMX-1; CMX-2; CMX-2.5
-  IRMX
-  RSA-2; RSA-3; RSA-5; RSD-3



MAP B2 - PROPOSED ZONING

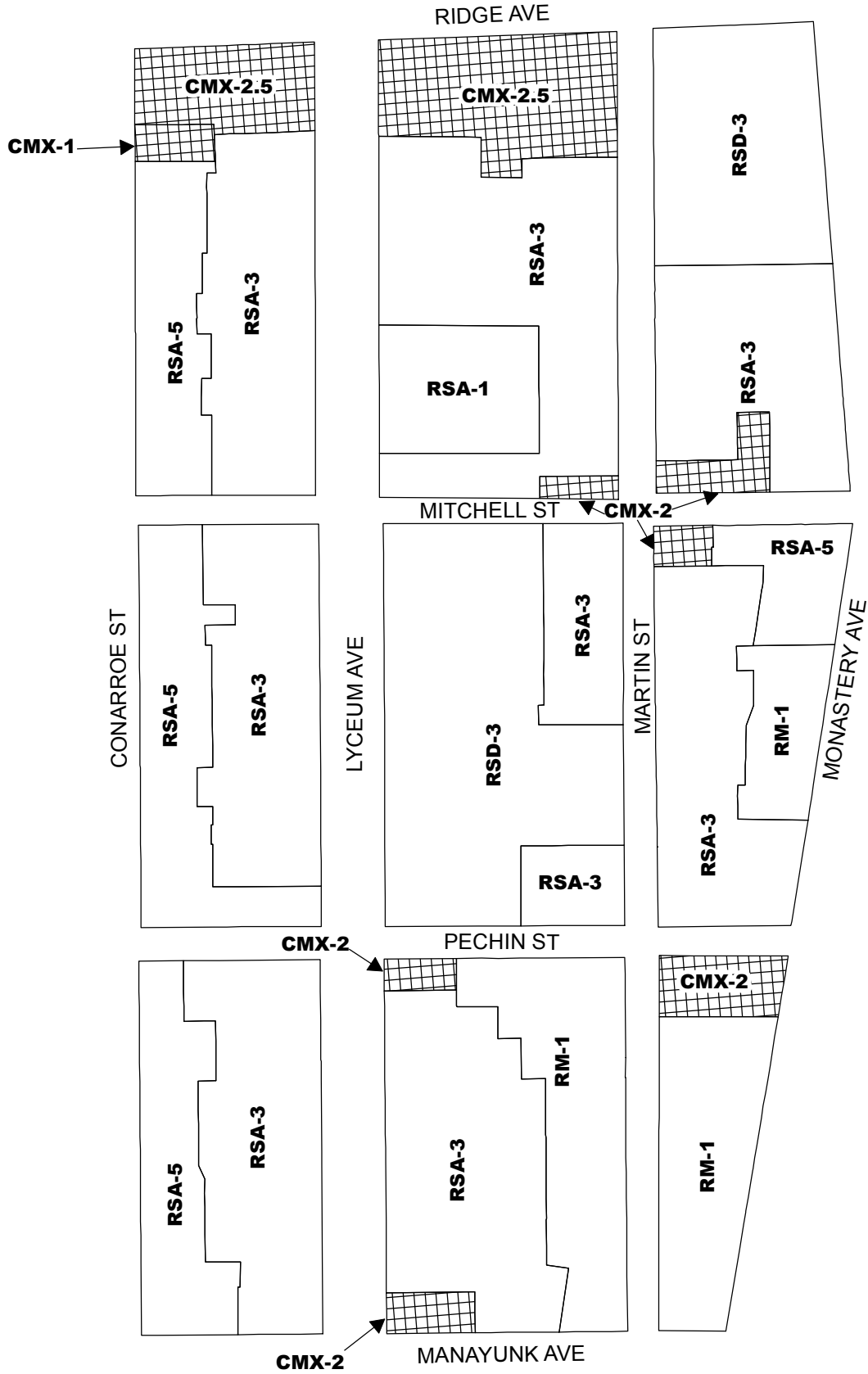


Legend



-  CMX-1; CMX-2; CMX-2.5
-  IRMX
-  RSA-2; RSA-3; RSA-5; RSD-3



MAP A3 - EXISTING ZONING

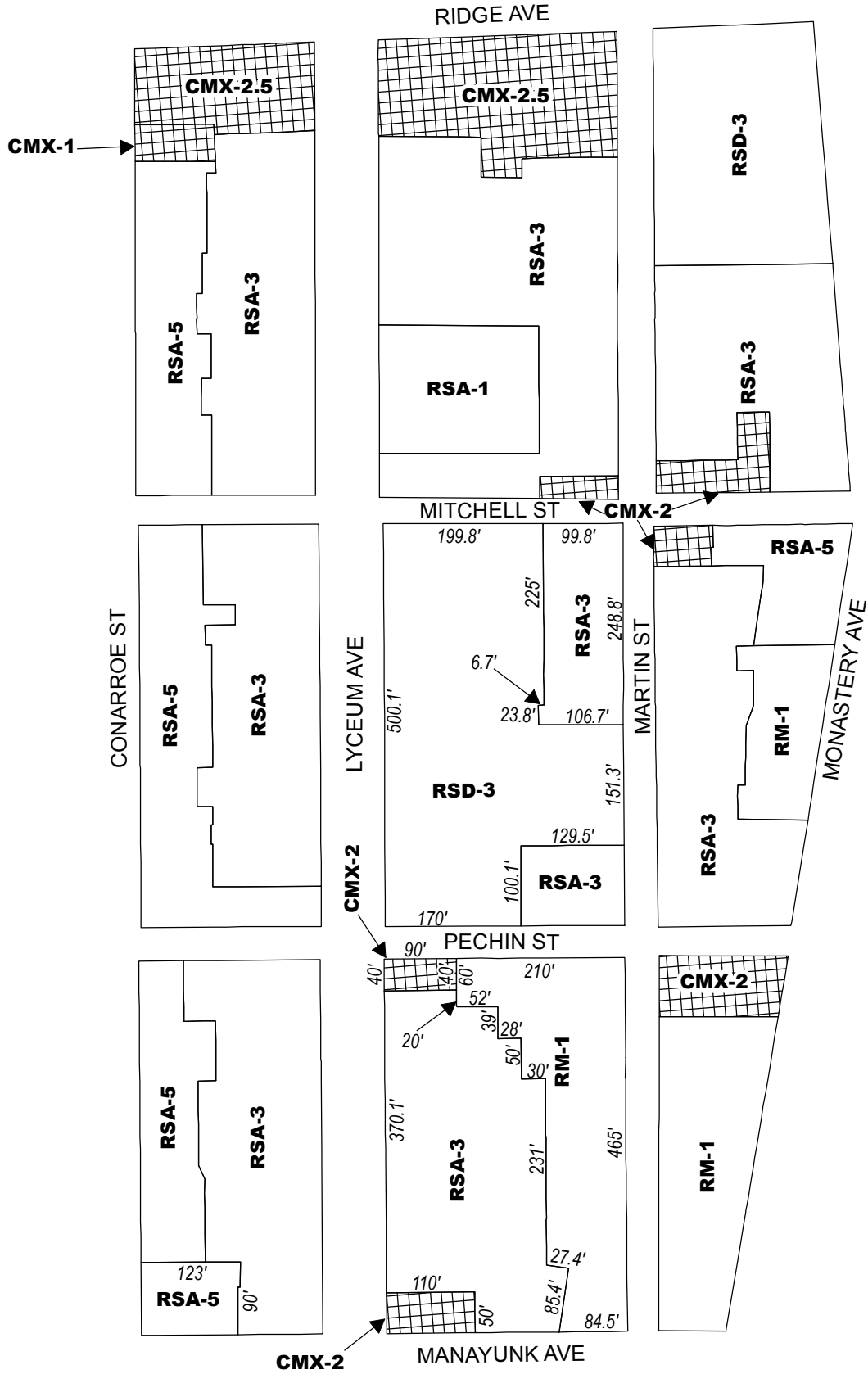


Legend



-  CMX1; CMX2; CMX2.5
-  RM1; RSA1; RSA3; RSA5; RSD3



MAP B3 - PROPOSED ZONING



Legend

-  CMX-1; CMX-2; CMX-2.5
-  RM-1; RSA-1; RSA-3; RSA-5; RSD-3

