



City of Philadelphia

City Council
Chief Clerk's Office
402 City Hall
Philadelphia, PA 19107

BILL NO. 140444-A (As Amended on Floor 6/12/14)

Introduced May 15, 2014

**Councilmember Greenlee
for
Council President Clarke**

**Referred to the
Committee on Rules**

AN ORDINANCE

To amend the Philadelphia Zoning Maps by changing the zoning designations of certain areas of land located within an area bounded by Spring Garden Street, 5th Street, Girard Avenue, 2nd Street, Brown Street, and 3rd Street.

THE COUNCIL OF THE CITY OF PHILADELPHIA HEREBY ORDAINS:

SECTION 1. Pursuant to Section 14-106 of The Philadelphia Code, the Philadelphia Zoning Maps are hereby amended by changing the zoning designations of certain areas of land within an area bounded by Spring Garden Street, 5th Street, Girard Avenue, 2nd Street, Brown Street, and 3rd Street, from the existing zoning designations indicated on Maps "1A", "2A", and "3A" set forth below to the zoning designations indicated on Maps "1B", "2B", and "3B" set forth below.

SECTION 2. This Ordinance shall become effective immediately.

City of Philadelphia

BILL NO. 140444-A, as amended continued

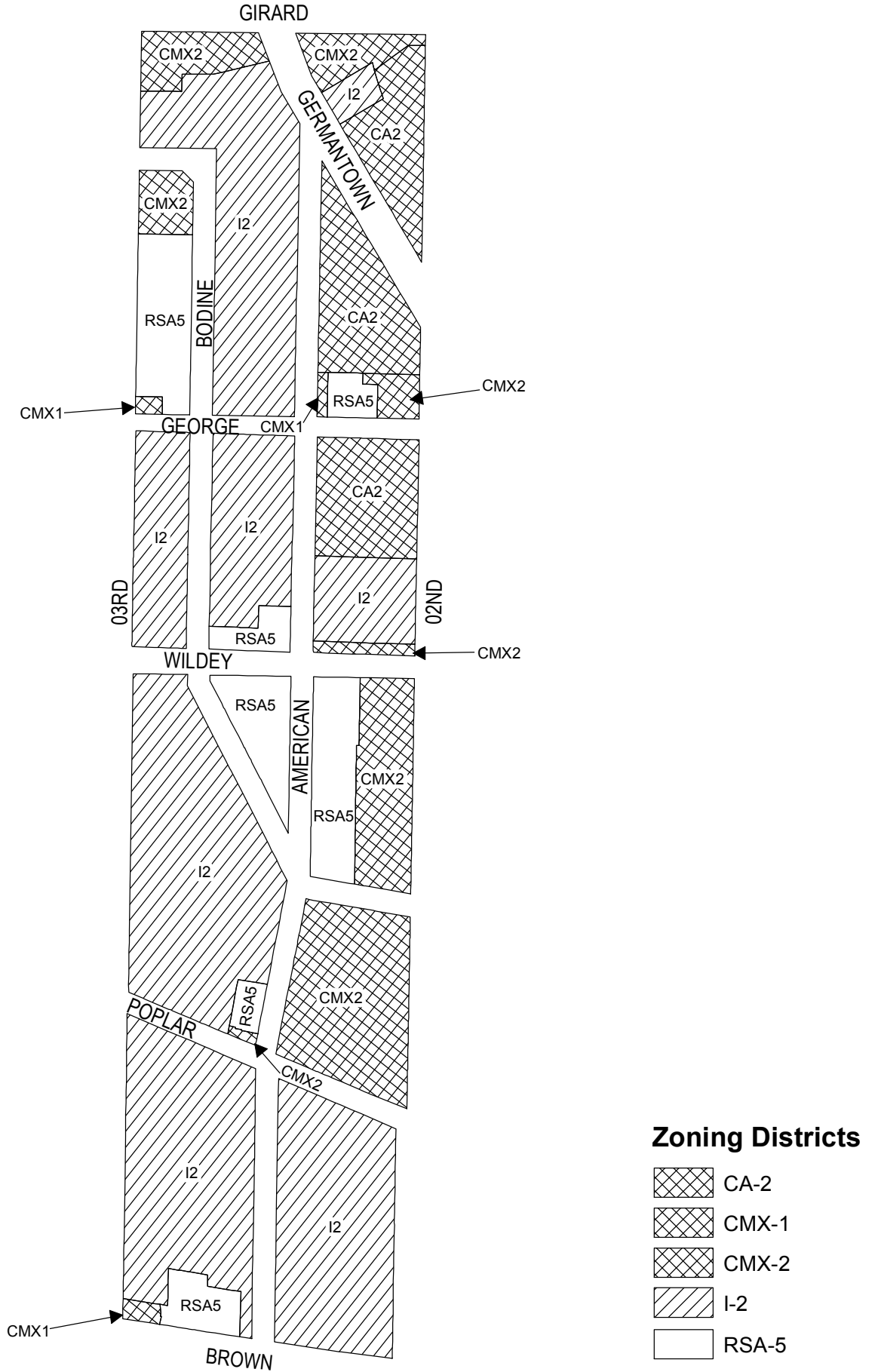
Map 1A Existing Zoning



City of Philadelphia

BILL NO. 140444-A, as amended continued

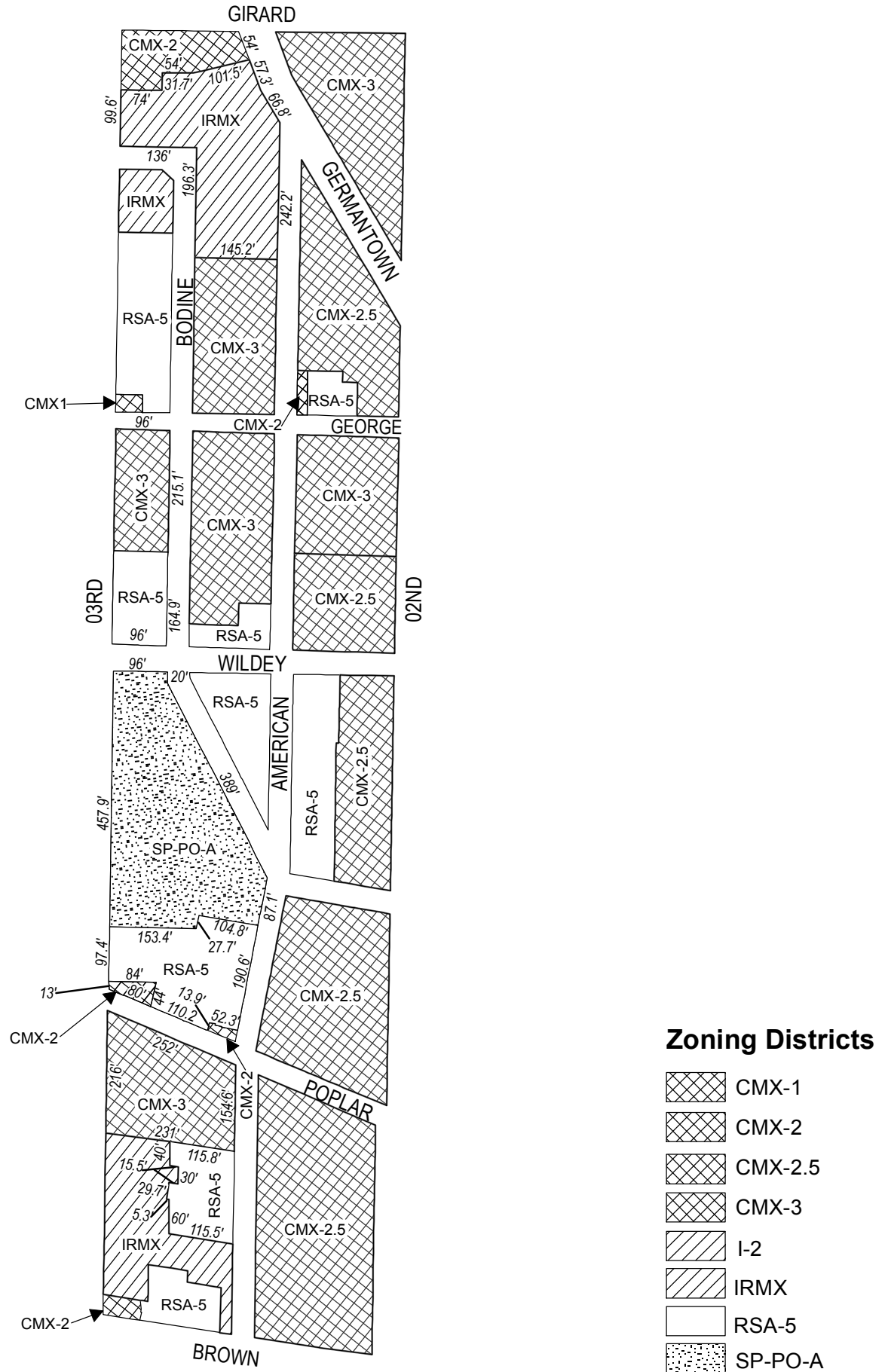
Map 2A Existing Zoning



City of Philadelphia

BILL NO. 140444-A, as amended continued

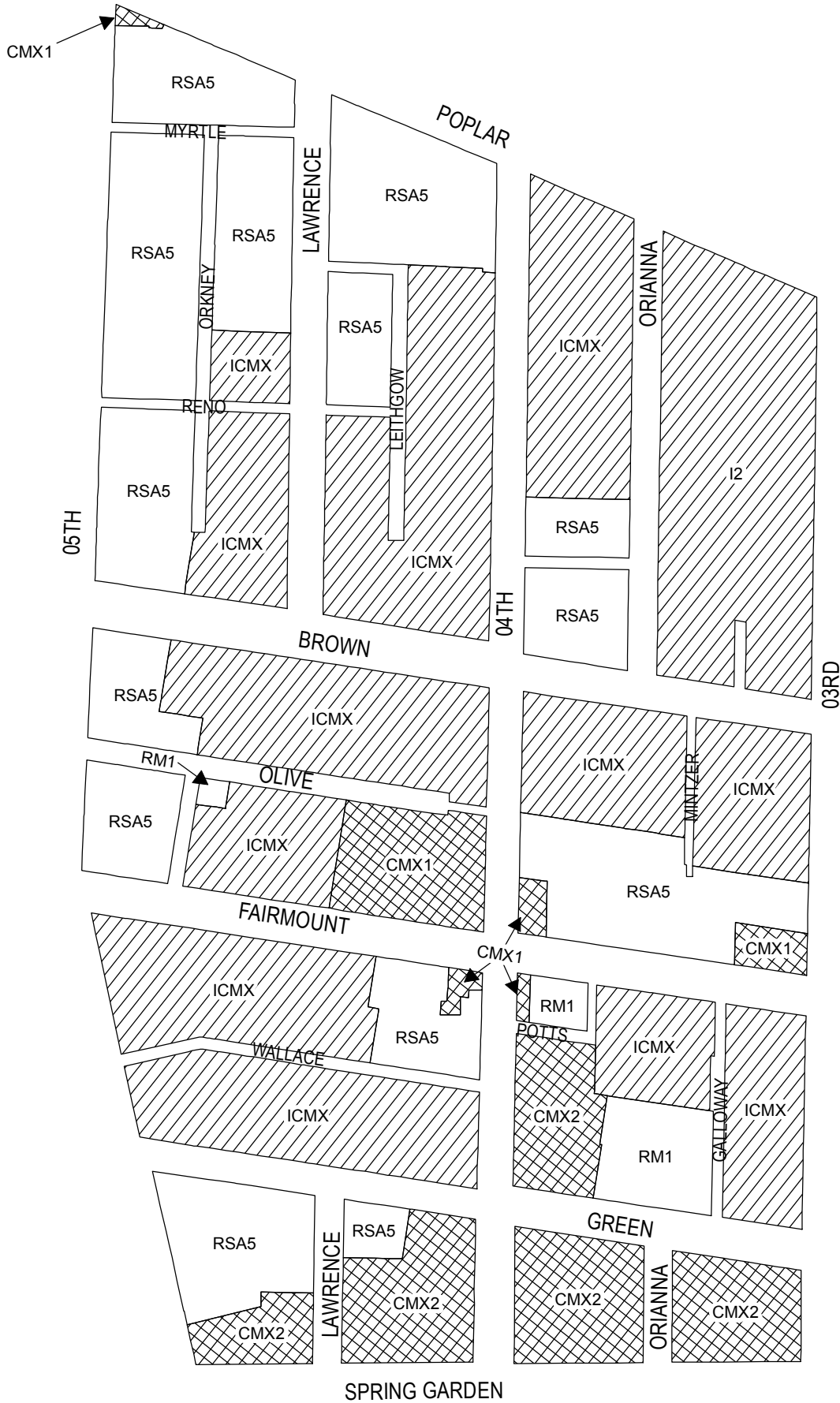
Map 2B Proposed Zoning



City of Philadelphia

BILL NO. 140444-A, as amended continued

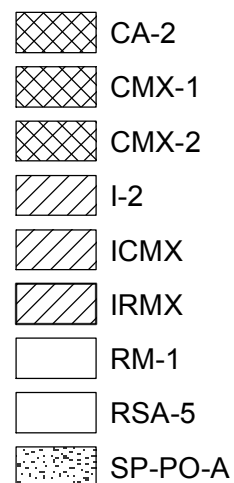
Map 3A Existing Zoning



Zoning Districts

	CMX-1
	CMX-2
	I-2
	ICMX
	RM-1
	RSA-5

Map 3B Proposed Zoning



City of Philadelphia

BILL NO. 140444-A, as amended continued