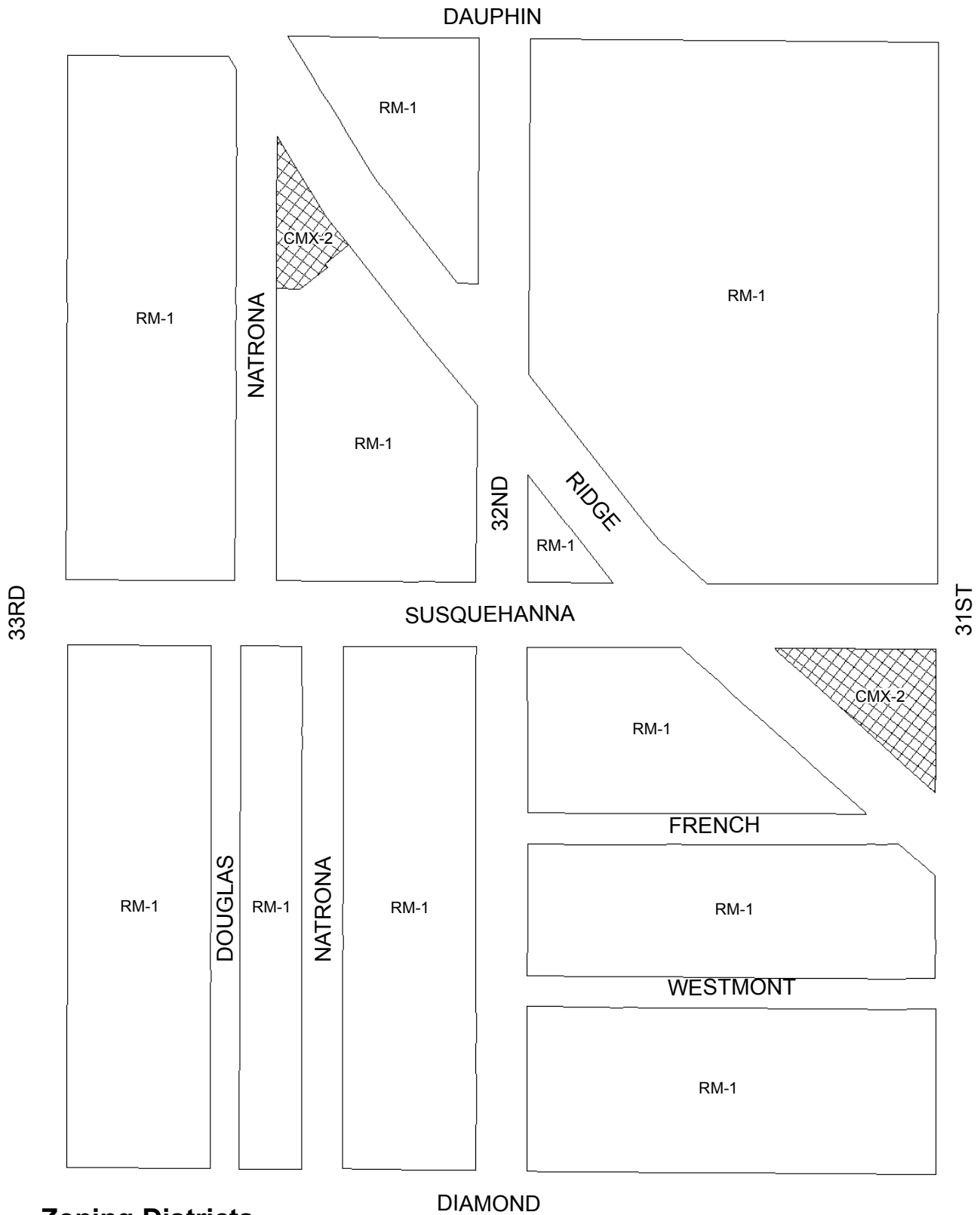


Map A1 Existing Zoning

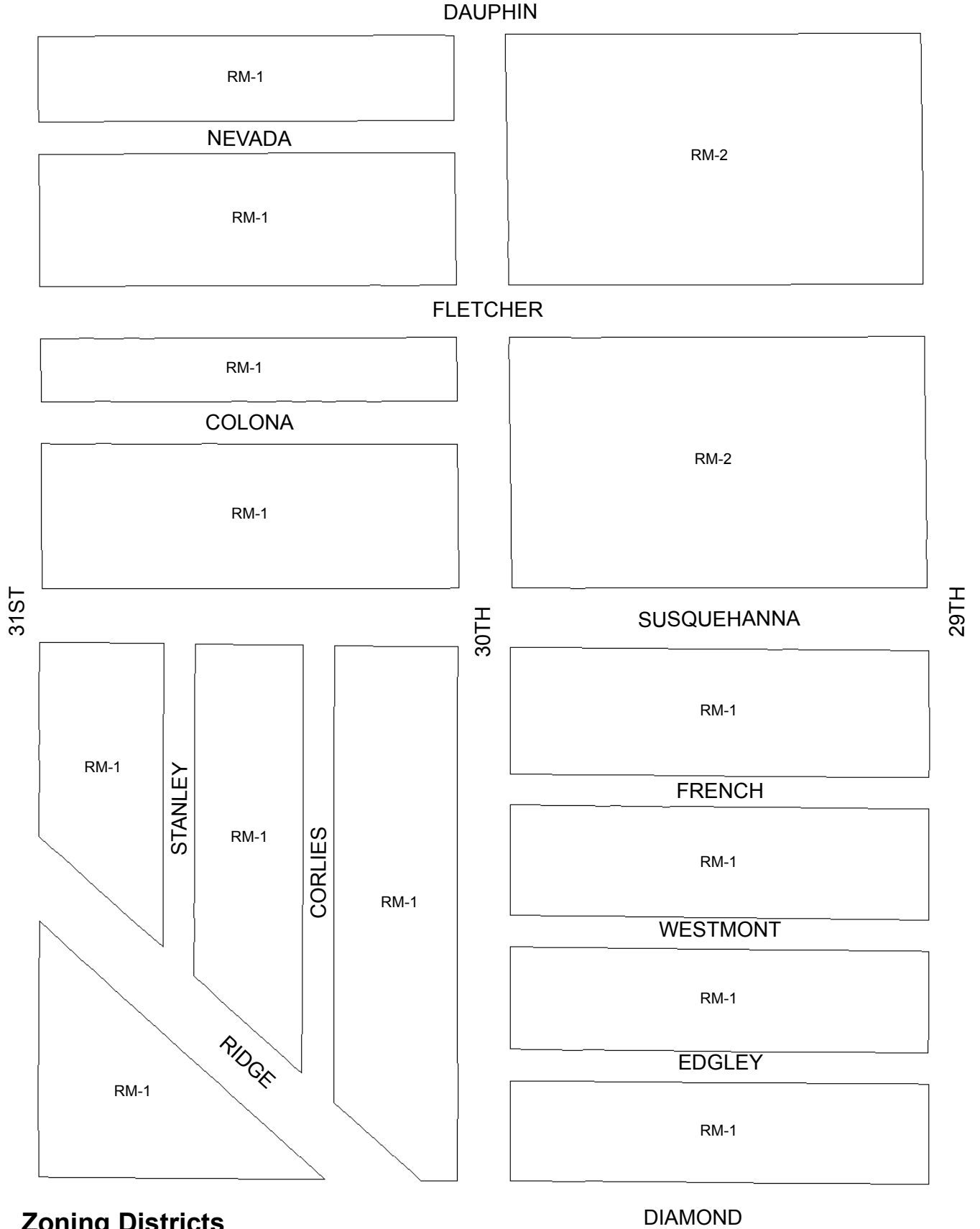


Zoning Districts

-  RM-1
-  CMX-2



Map A2 Existing Zoning



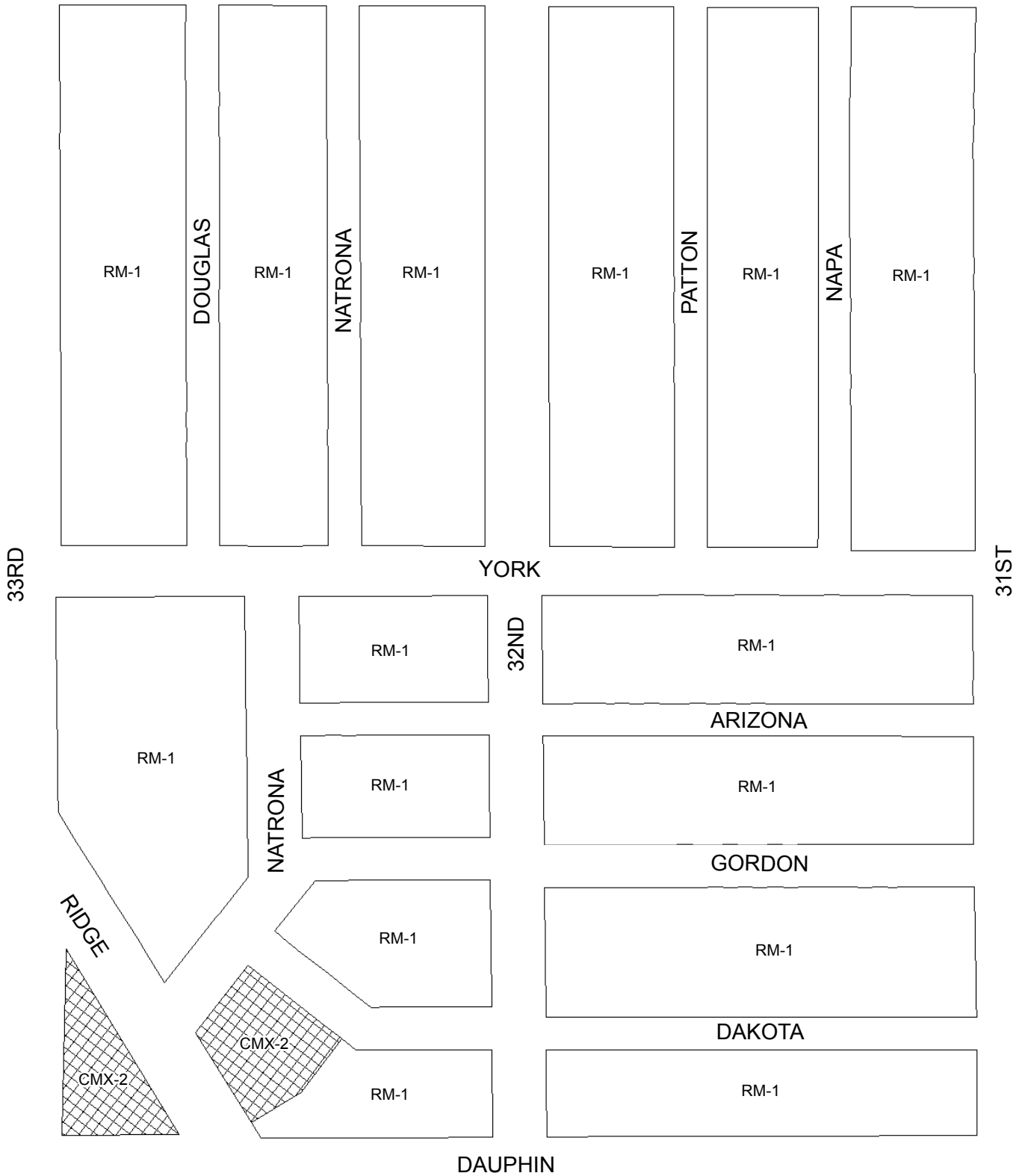
Zoning Districts

RM-1; RM-2





Map A3 Existing Zoning

CUMBERLAND



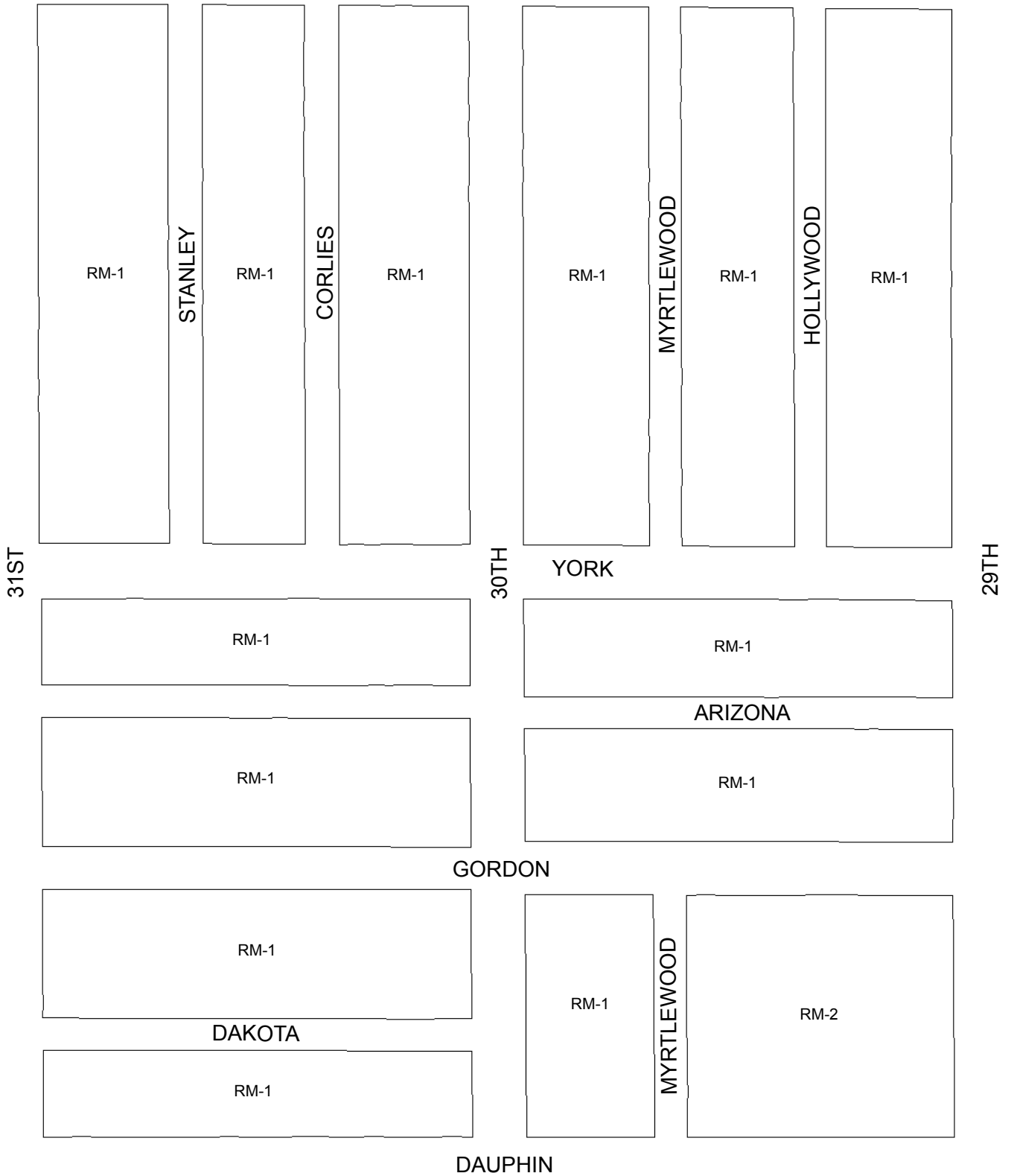
Zoning Districts

-  RM-1; RM-2
-  CMX-2



Map A4 Existing Zoning

CUMBERLAND



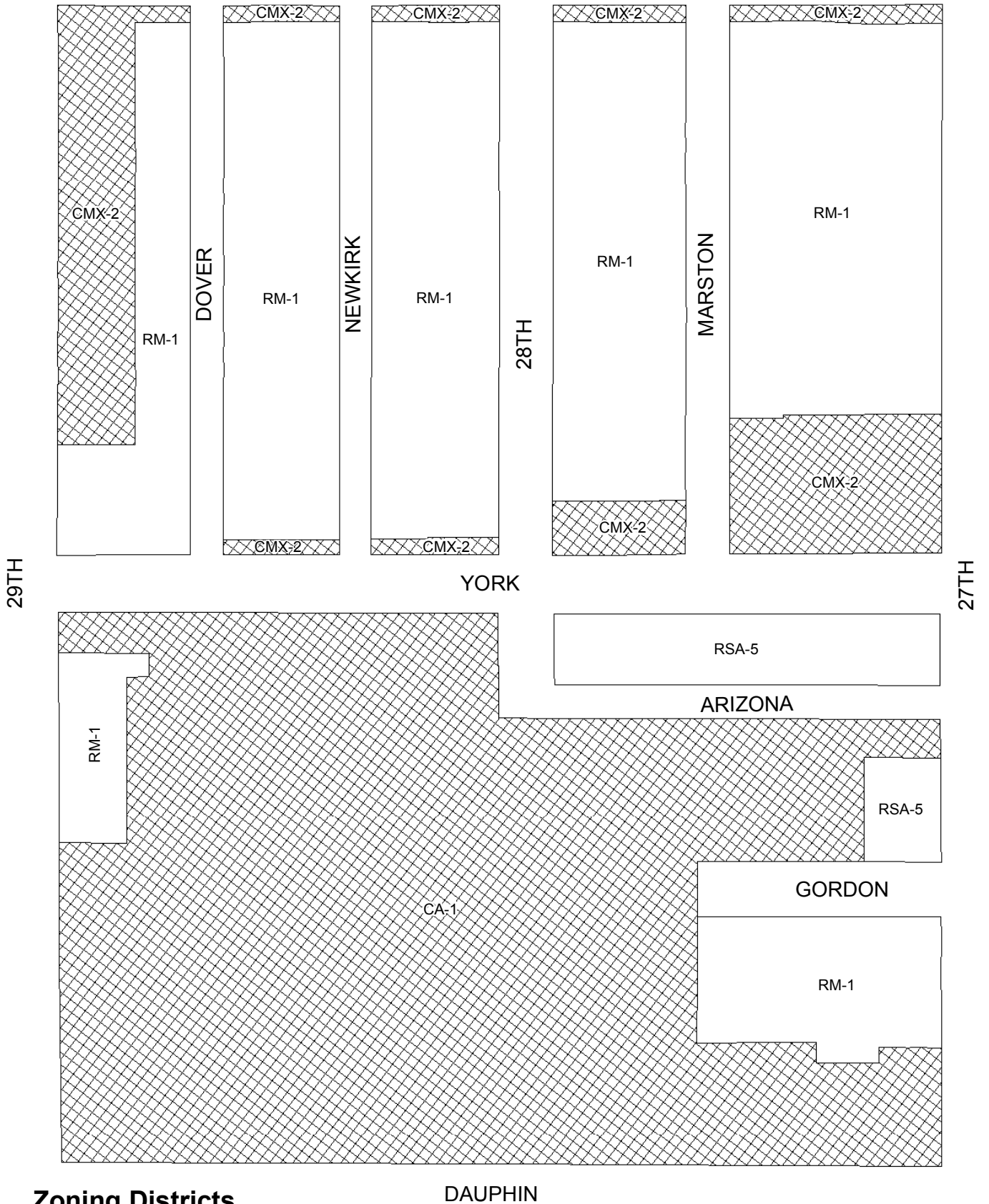
Zoning Districts

RM-1; RM-2



Map A5 Existing Zoning

CUMBERLAND



Zoning Districts

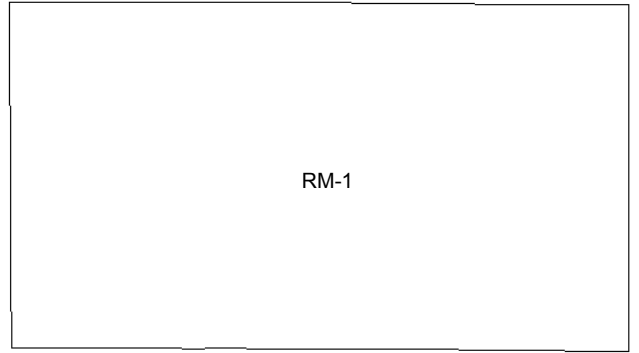
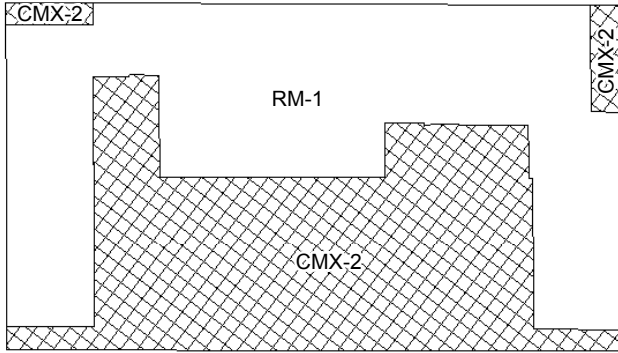
- RM-1; RSA-5
- CA-1; CMX-2

DAUPHIN

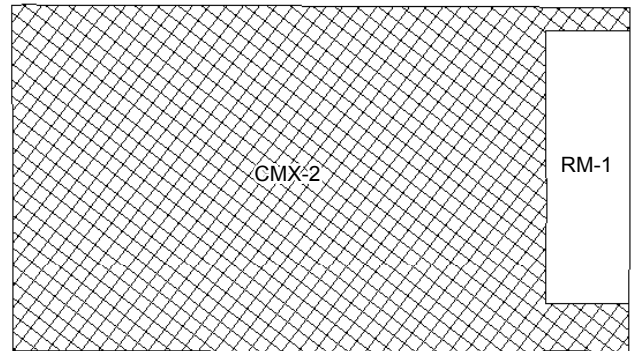
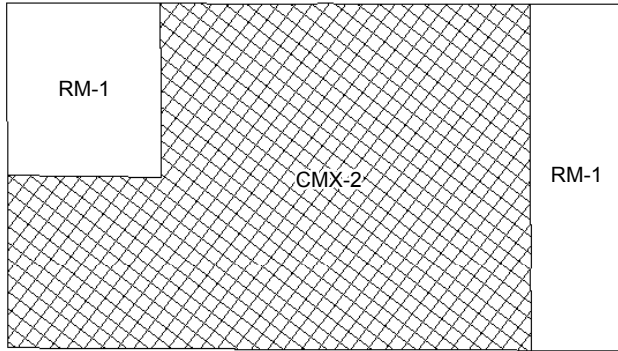


Map A6 Existing Zoning

CUMBERLAND



HAGERT





27TH


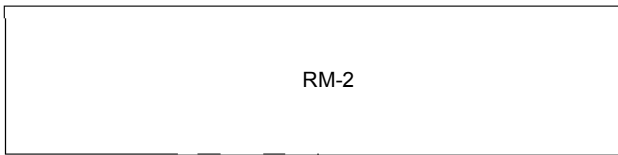
26TH

25TH

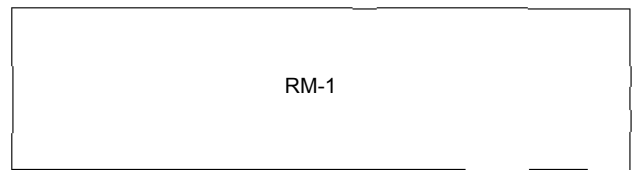

YORK




ARIZONA



GORDON





DAKOTA



DAUPHIN

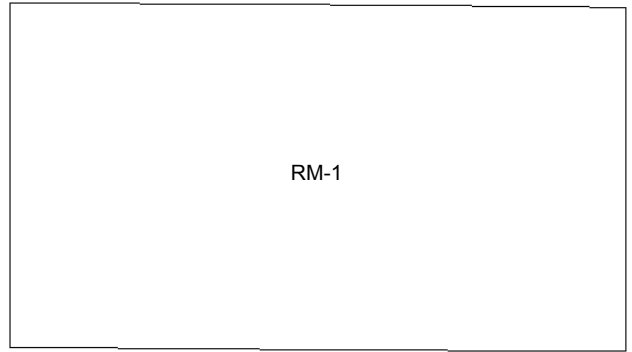
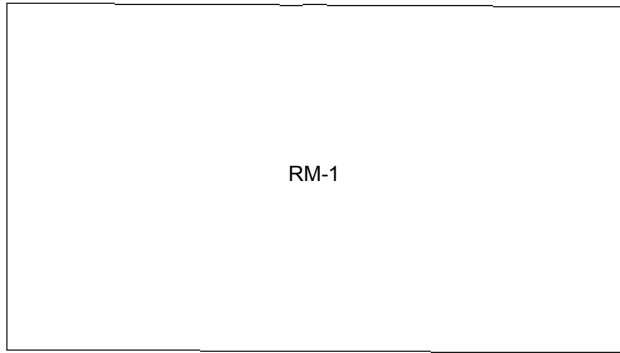
Zoning Districts

-  RM-1; RM-2
-  CMX-2



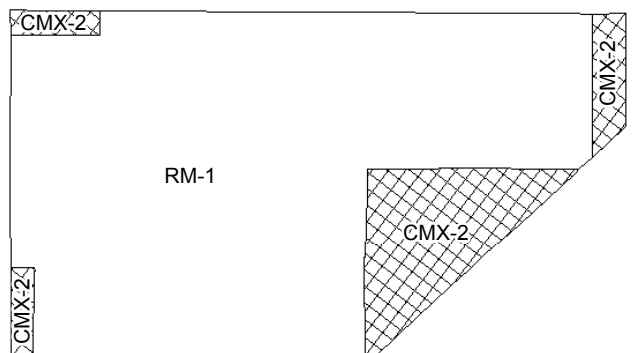
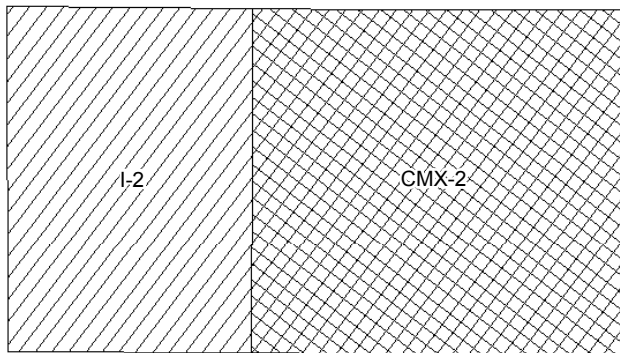
Map A7 Existing Zoning

CUMBERLAND



23RD

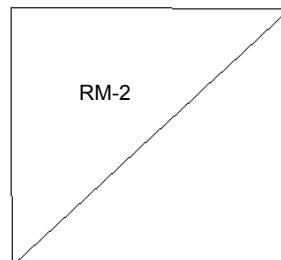

HAGERT



24TH

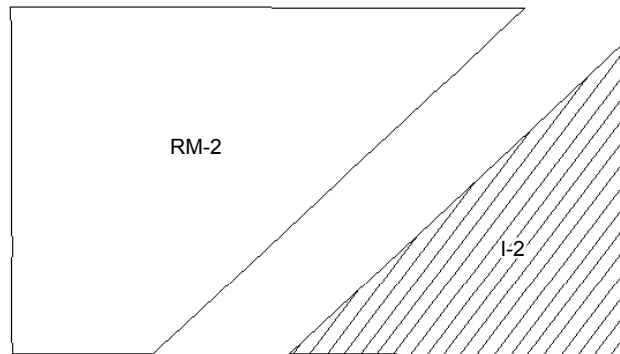
YORK

25TH



GORDON




SEDGLEY



DAUPHIN



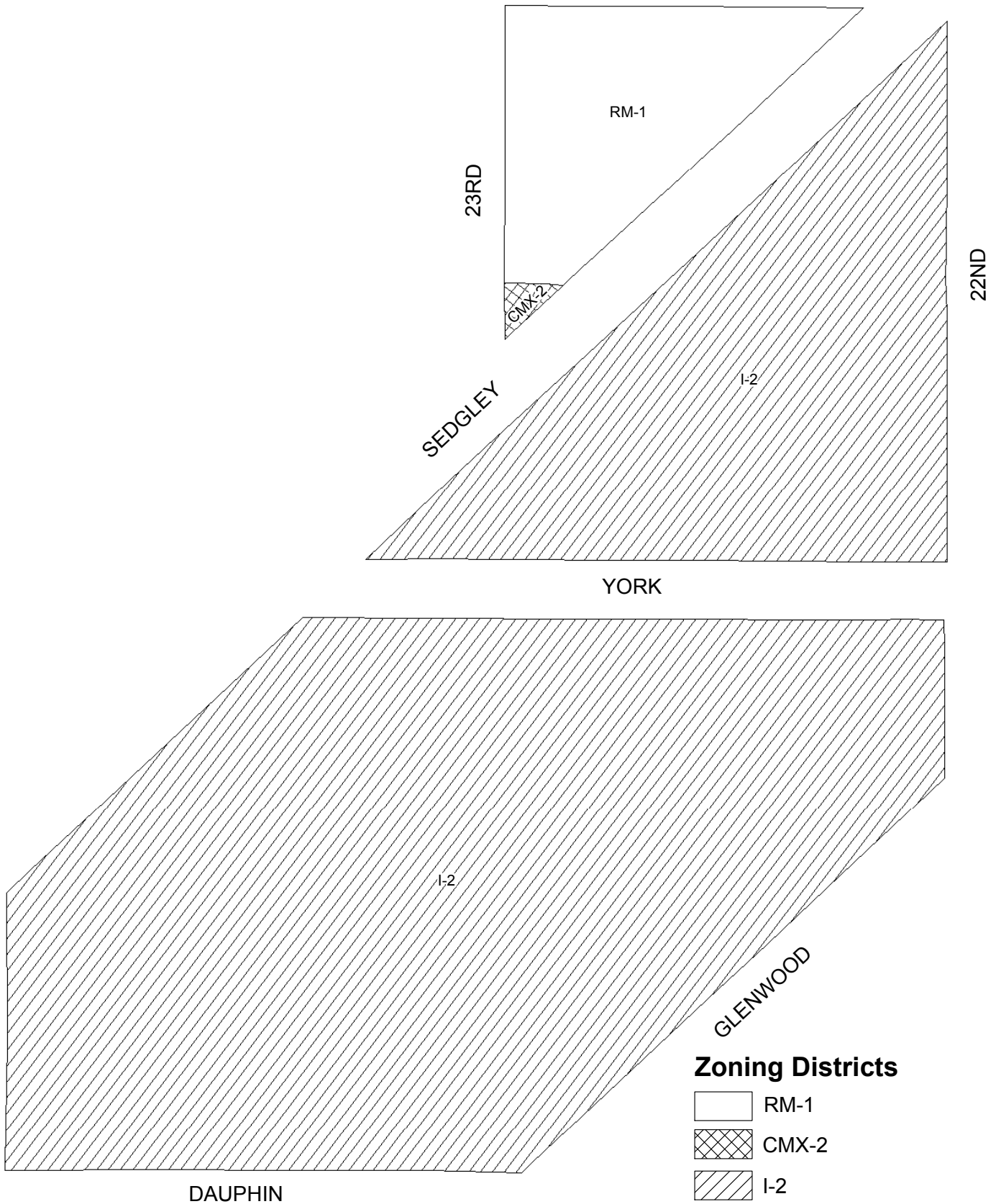
Zoning Districts

-  RM-1; RM-2
-  CMX-2
-  I-2






Map A8 Existing Zoning

CUMBERLAND

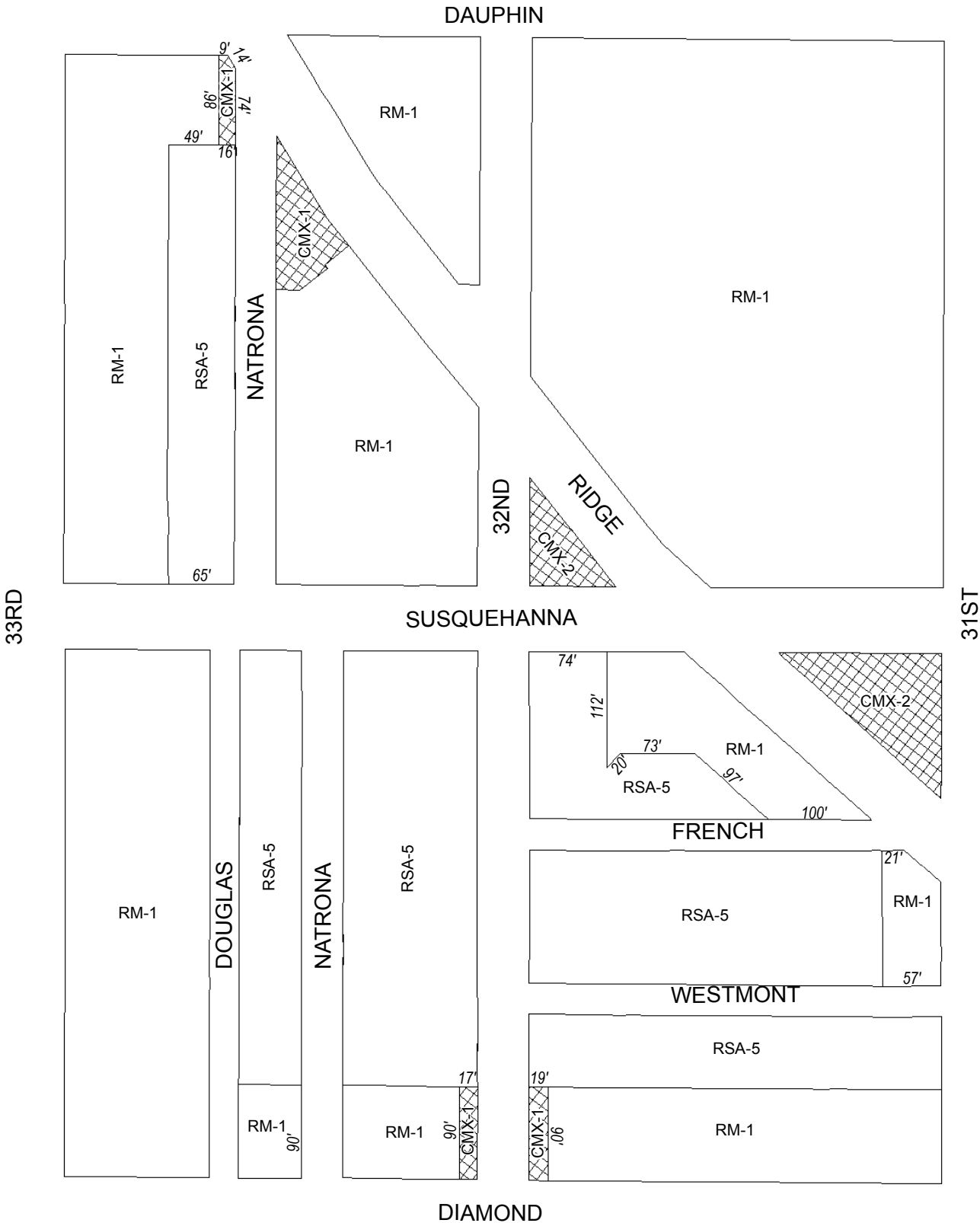


Zoning Districts

-  RM-1
-  CMX-2
-  I-2



Map B1 Proposed Zoning

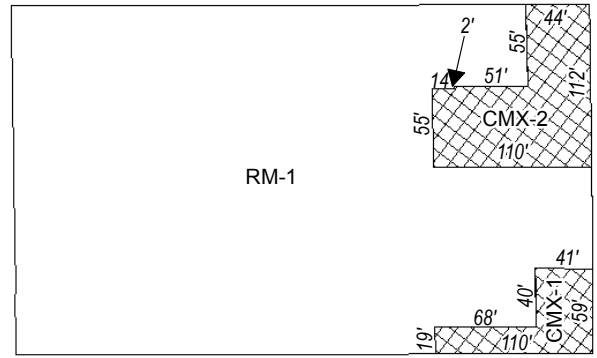


Zoning Districts
 [White Box] RM-1; RSA-5
 [Cross-hatch Box] CMX-1; CMX-2



Map B2 Proposed Zoning

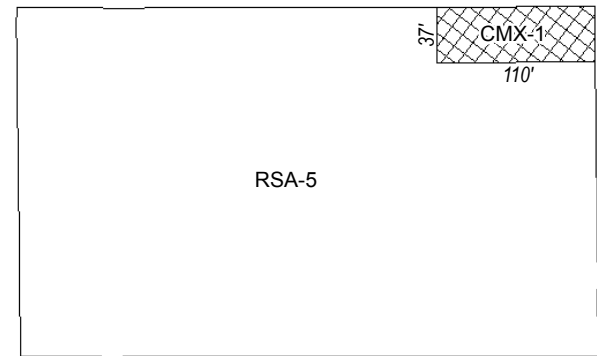
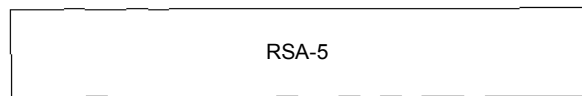
DAUPHIN



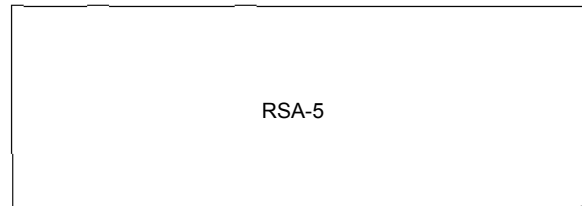
NEVADA



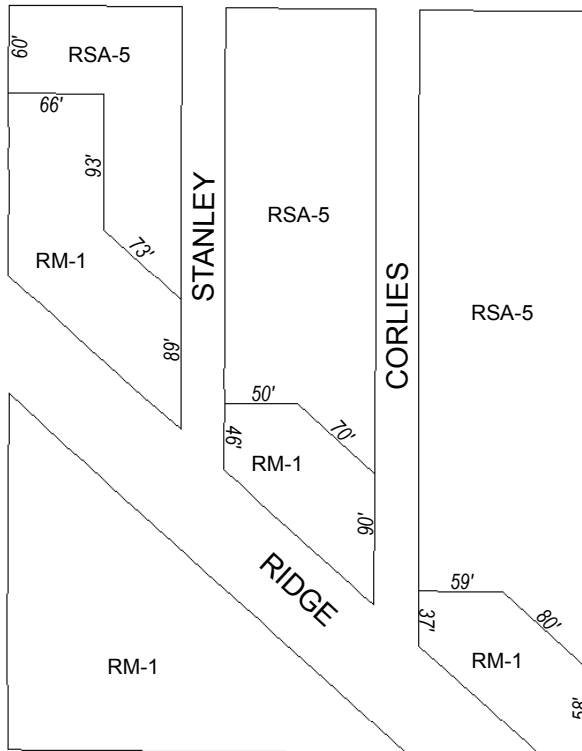
FLETCHER



COLONA




31ST



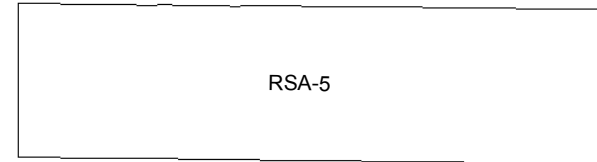
30TH

SUSQUEHANNA

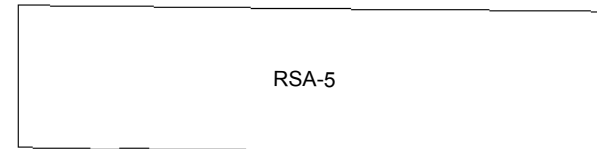


29TH

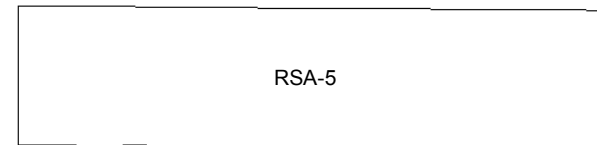
FRENCH



WESTMONT



EDGLEY



DIAMOND

Zoning Districts



RM-1; RSA-5

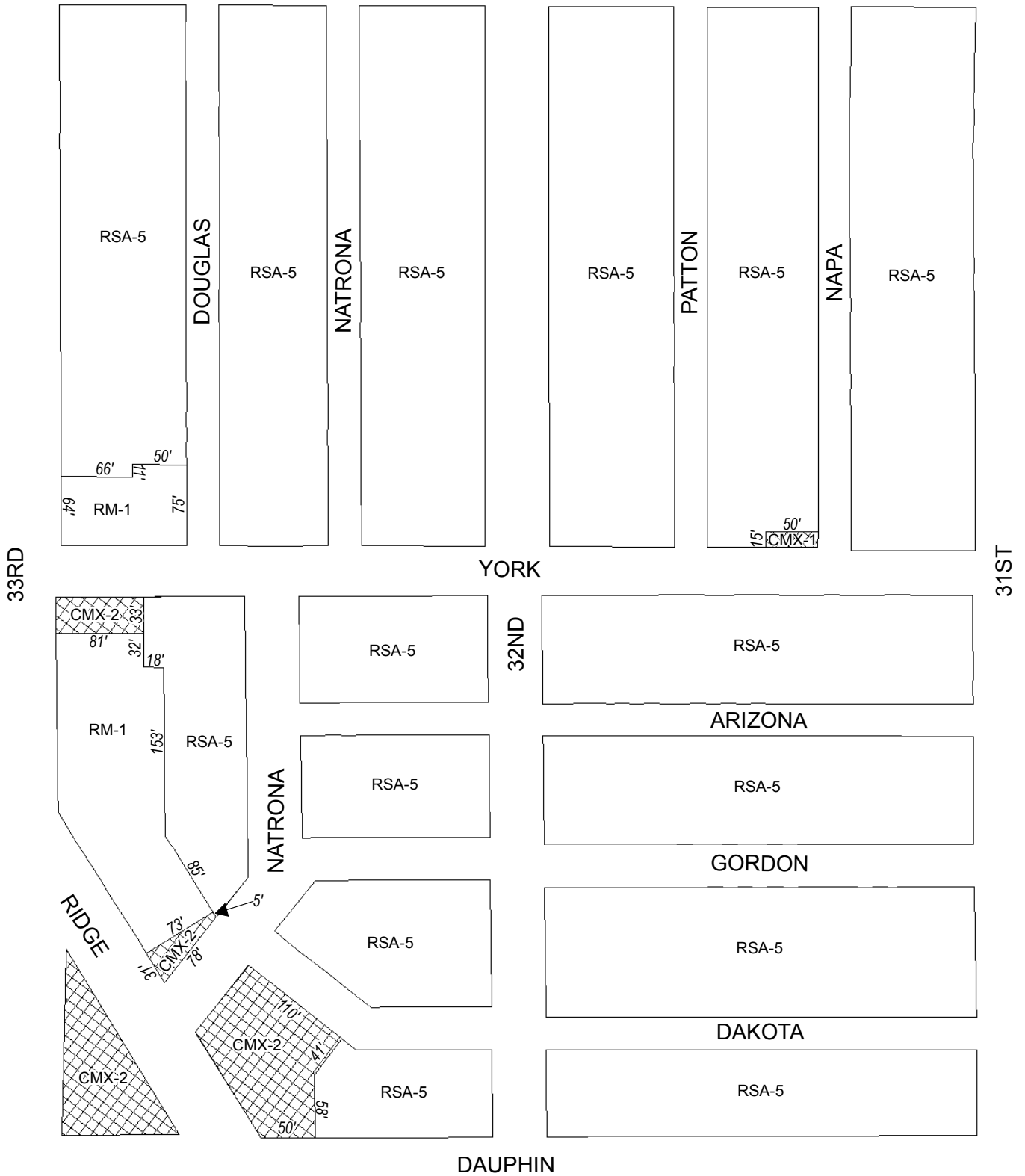


CMX-1; CMX-2





Map B3 Proposed Zoning

CUMBERLAND



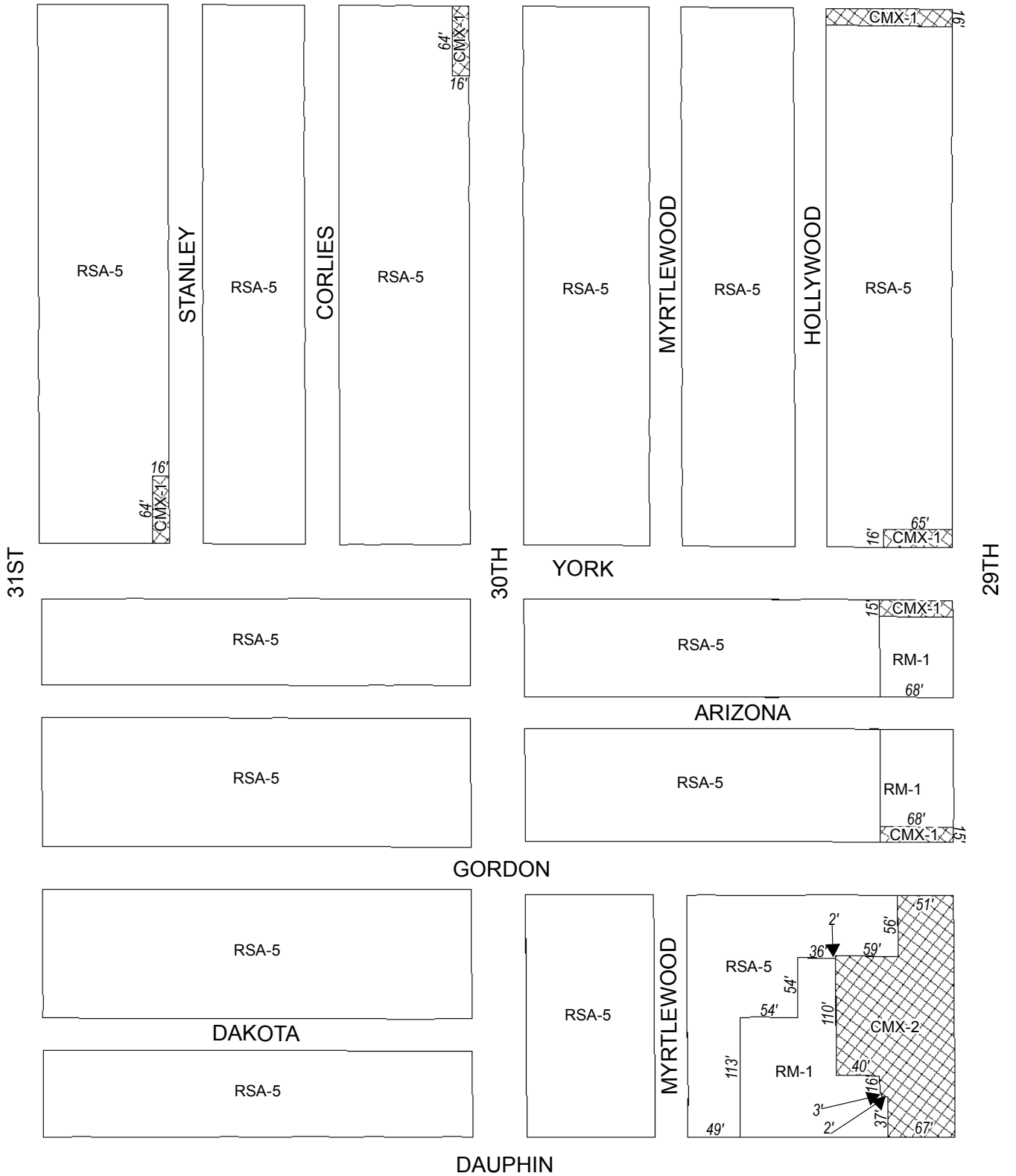
Zoning Districts

-  RM-1; RSA-5
-  CMX-1; CMX-2



Map B4 Proposed Zoning

CUMBERLAND



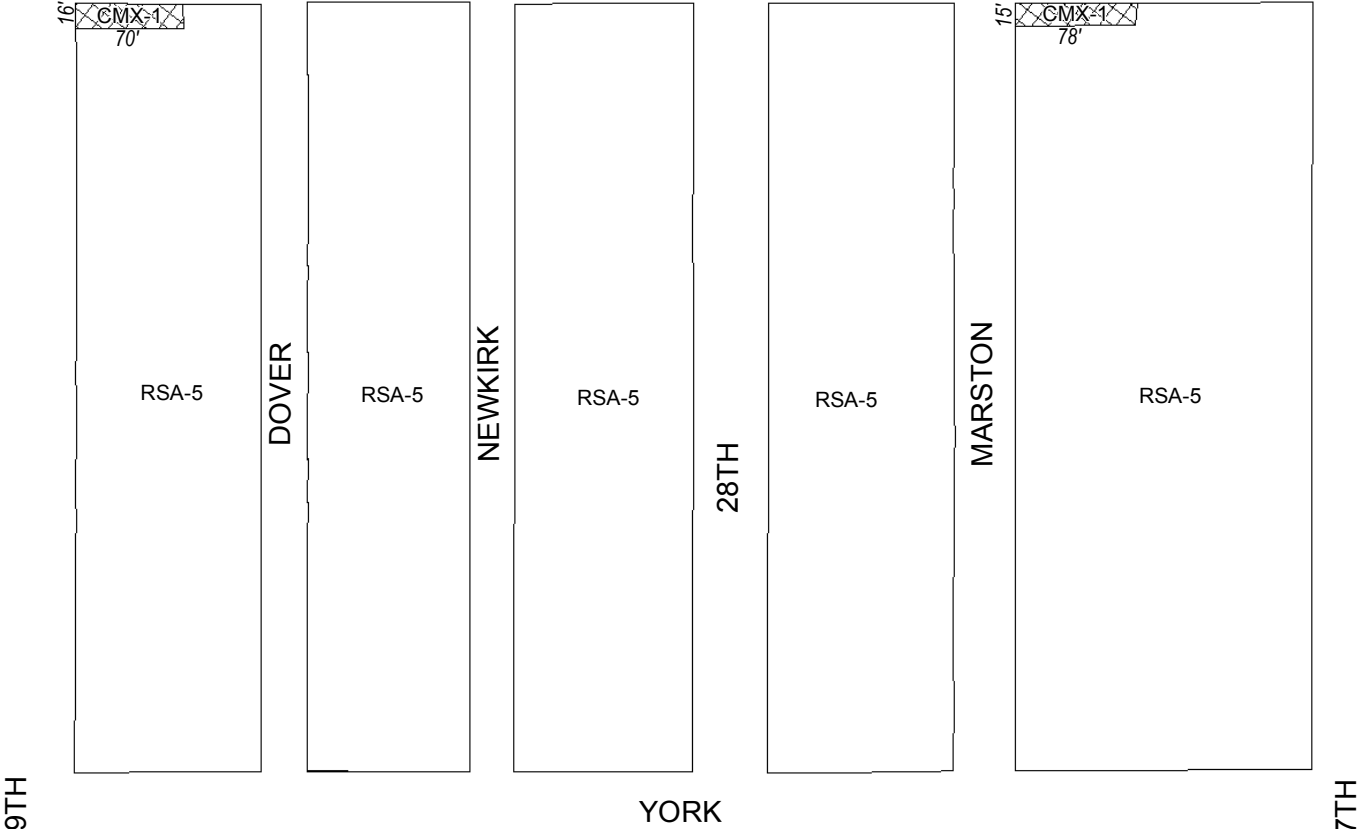
Zoning Districts

- RM-1; RSA-5
- CMX-1; CMX-2

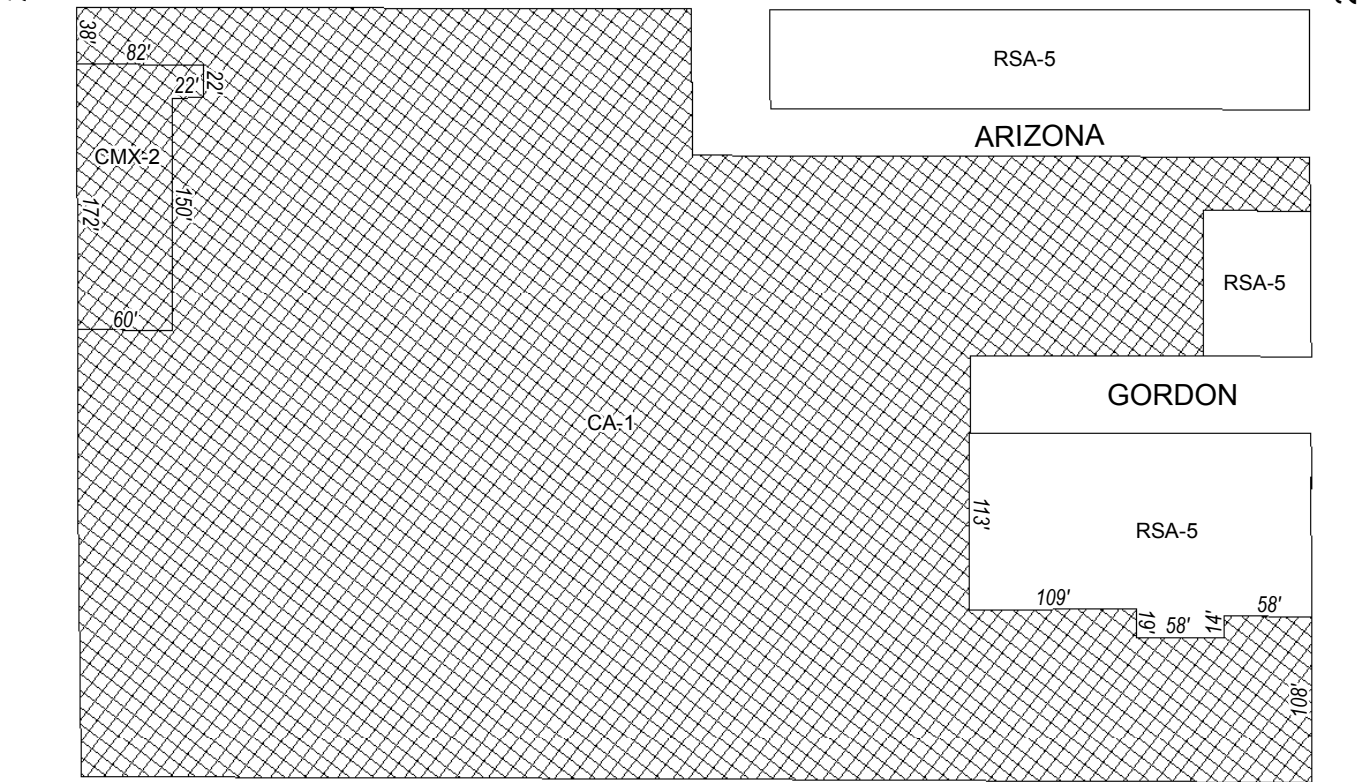


Map B5 Proposed Zoning

CUMBERLAND





YORK



DAUPHIN

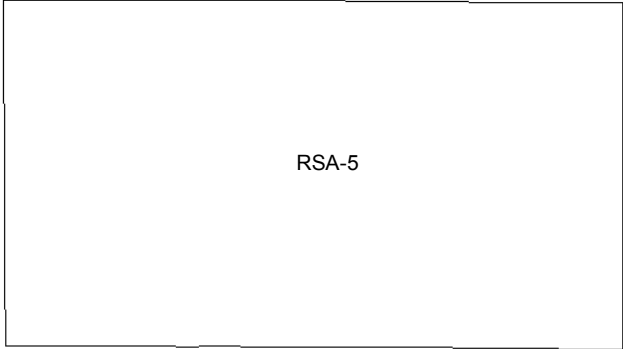
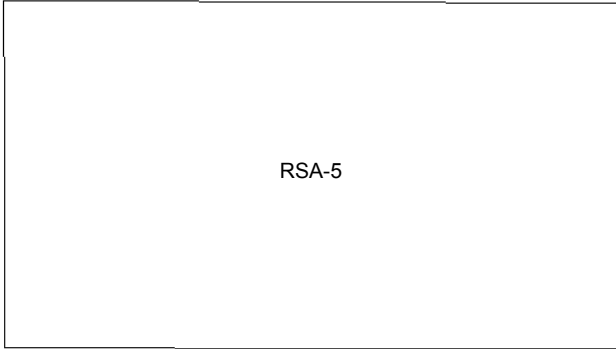
Zoning Districts

-  RSA-5
-  CA-1; CMX-1; CMX-2

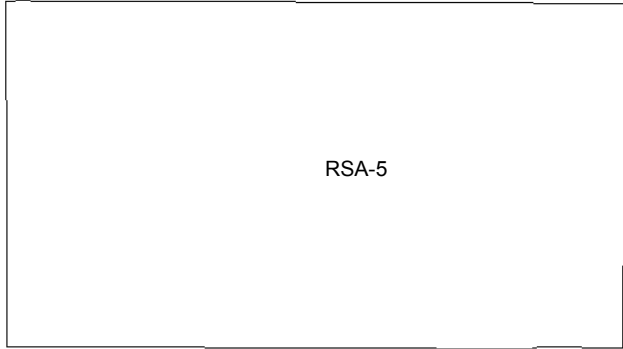
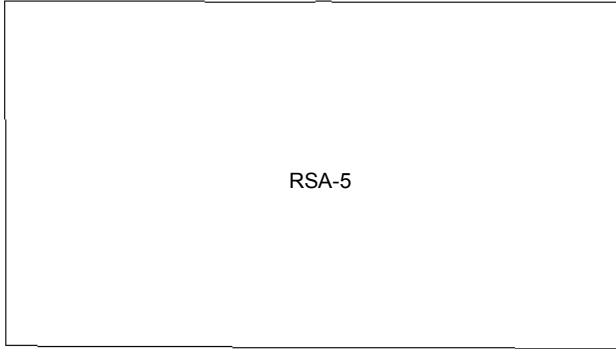


Map B6 Proposed Zoning

CUMBERLAND



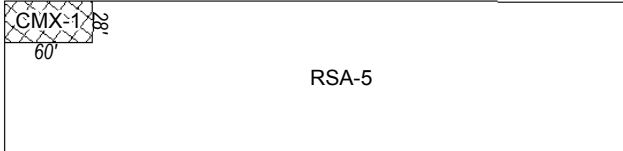
HAGERT



27TH

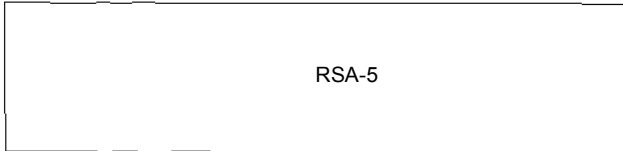
26TH

25TH

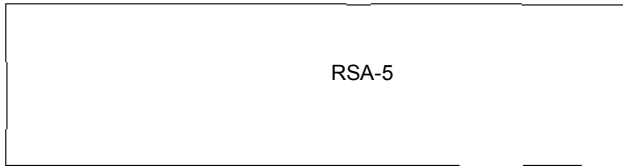
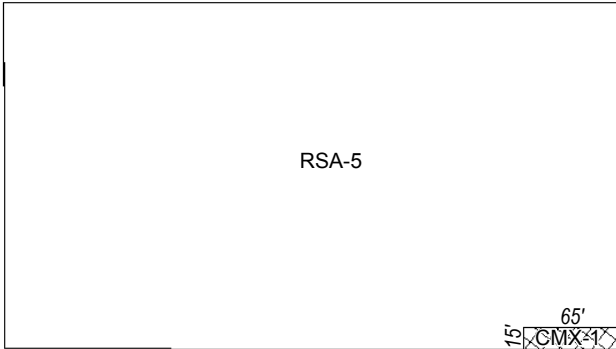


YORK

ARIZONA



GORDON



DAKOTA



DAUPHIN

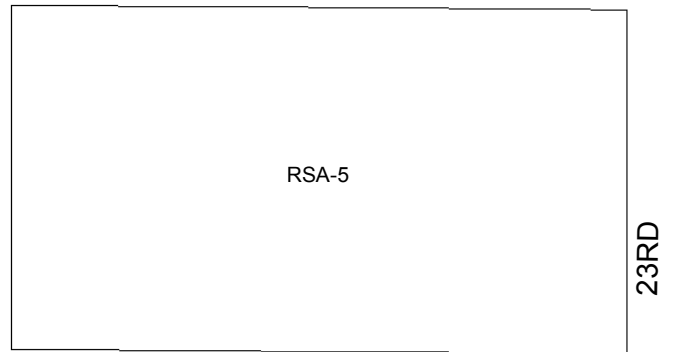
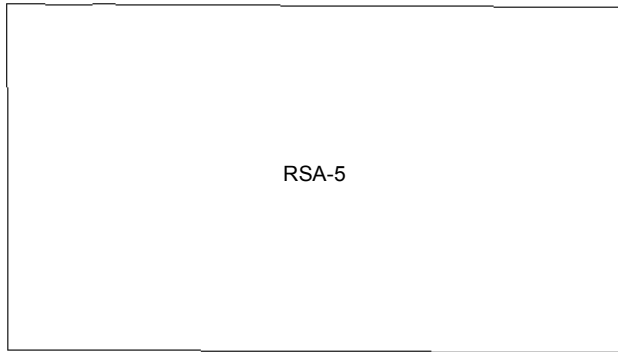
Zoning Districts

-  RSA-5
-  CMX-1

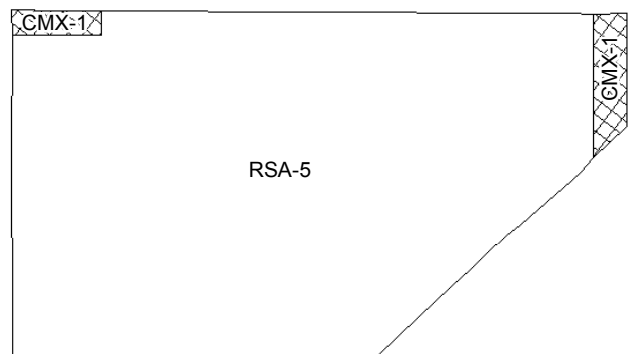
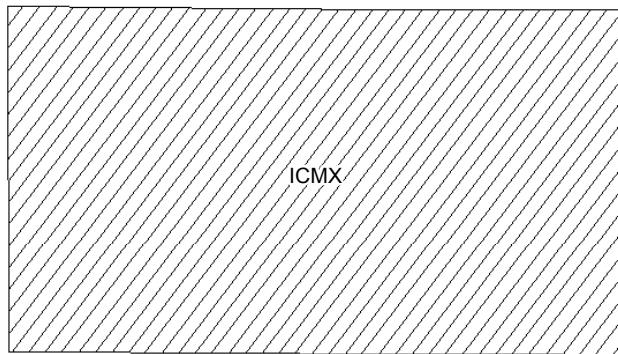


Map B7 Proposed Zoning

CUMBERLAND

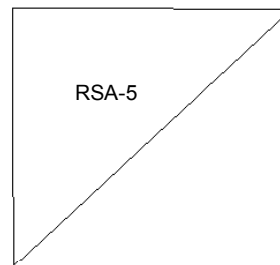
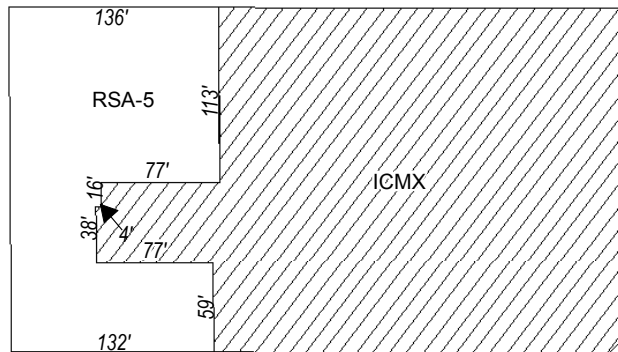


HAGERT



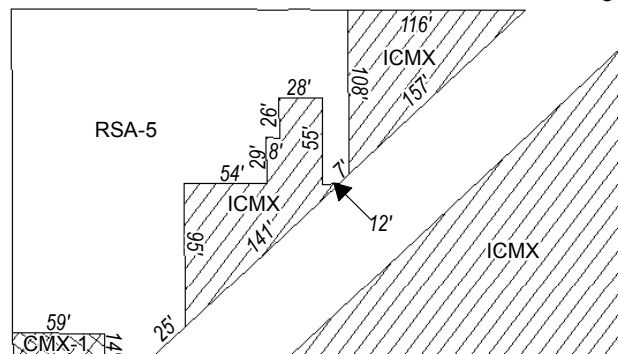
25TH

YORK



GORDON

SEDGLEY



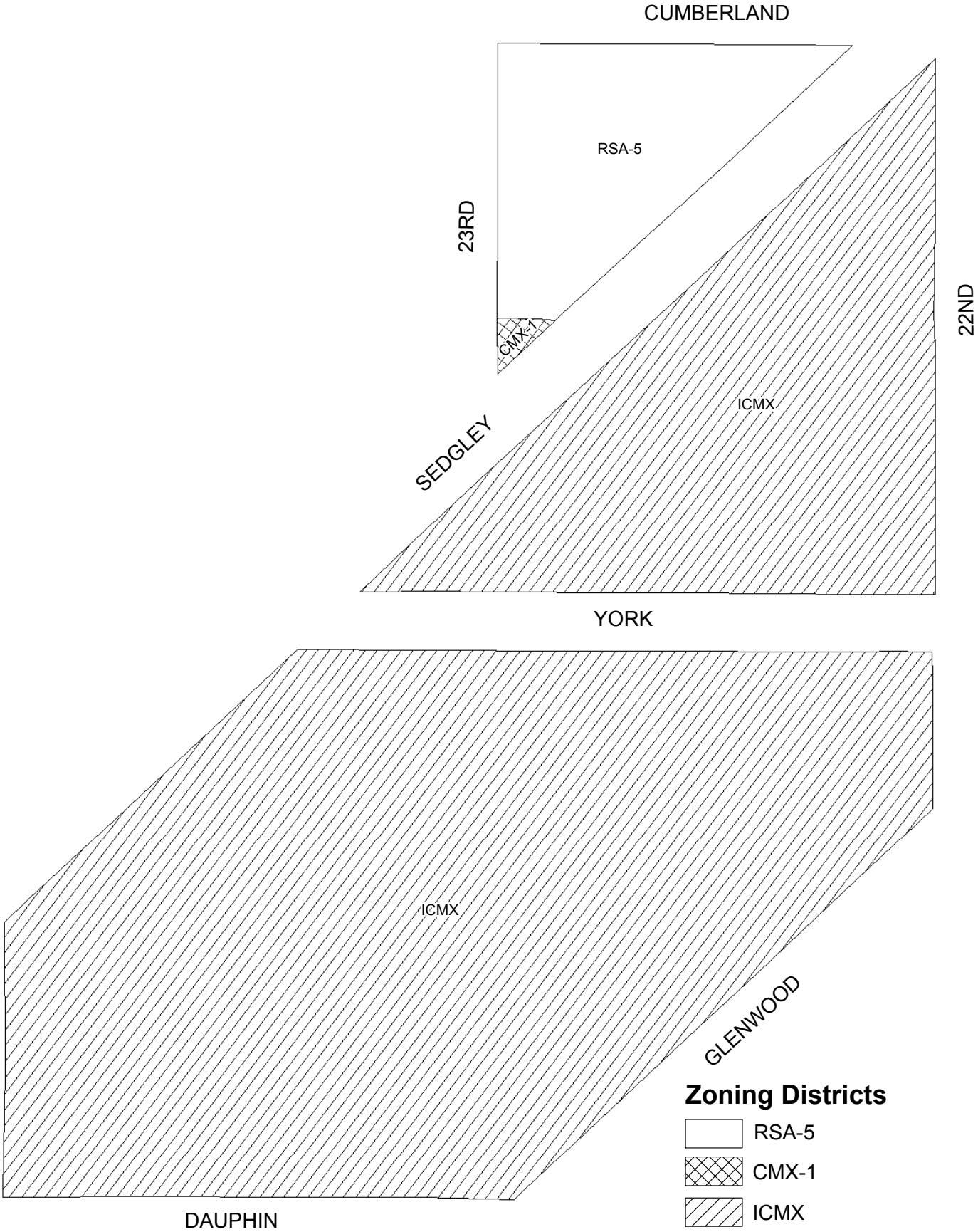
DAUPHIN

Zoning Districts




-  RSA-5
-  CMX-1
-  ICMX



Map B8 Proposed Zoning



Zoning Districts

-  RSA-5
-  CMX-1
-  ICMX

