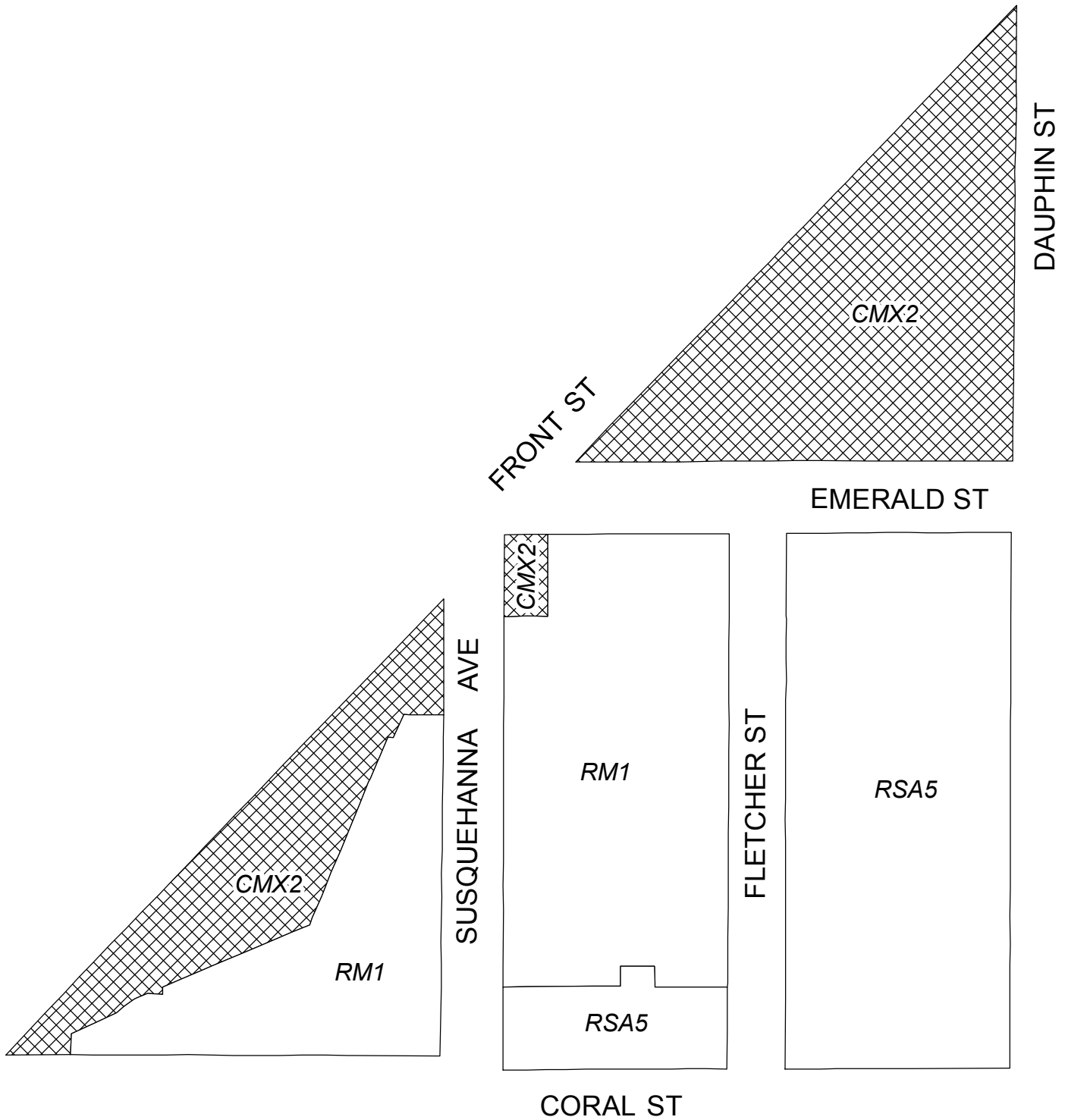


Map A1 Existing Zoning



Zoning Districts



CMX-2: Neighborhood Commercial Mixed-Use

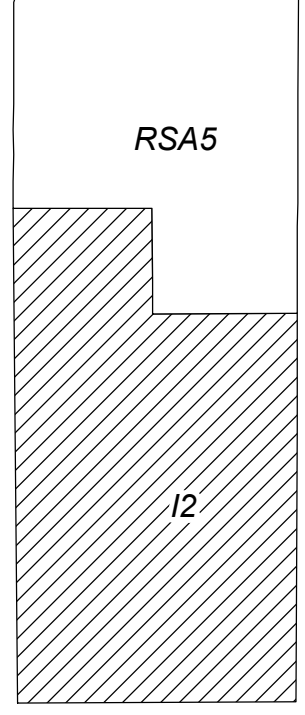
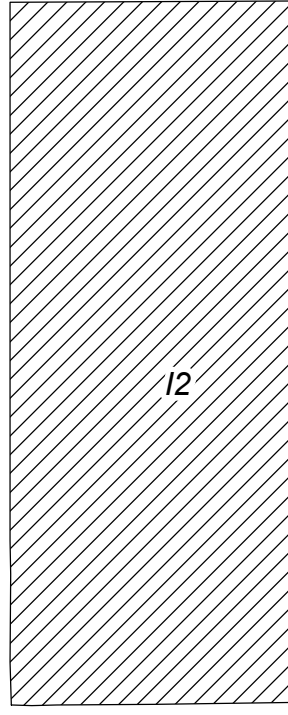
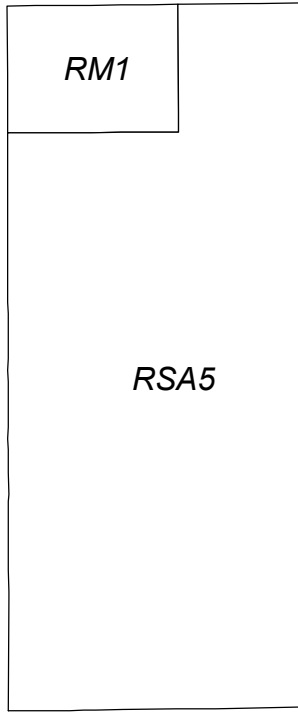
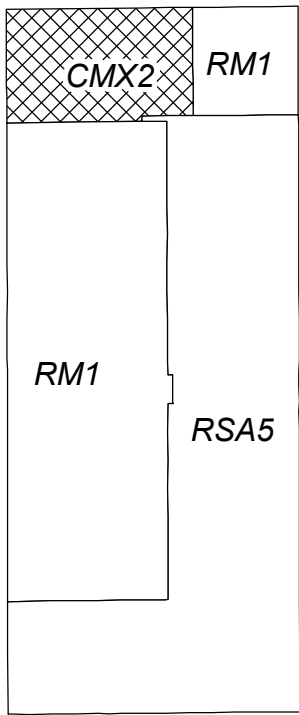


RM-1: Residential Multi-Family; RSA-5: Residential Single-Family Attached



Map A2 Existing Zoning

JASPER ST



DAUPHIN ST


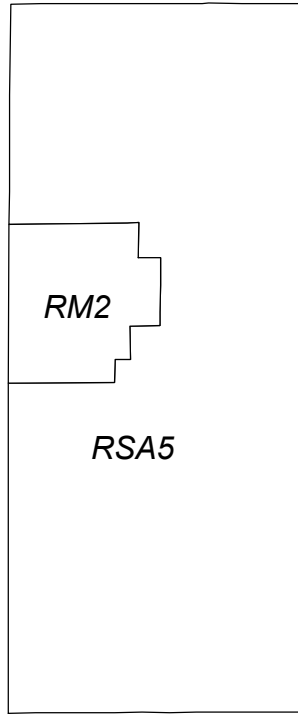
ARIZONA ST

YORK ST

EMERALD ST

BOSTON ST

HAGERT ST



CORAL ST

CMX1

Zoning Districts



CMX-1, CMX-2: Neighborhood Commercial Mixed-Use



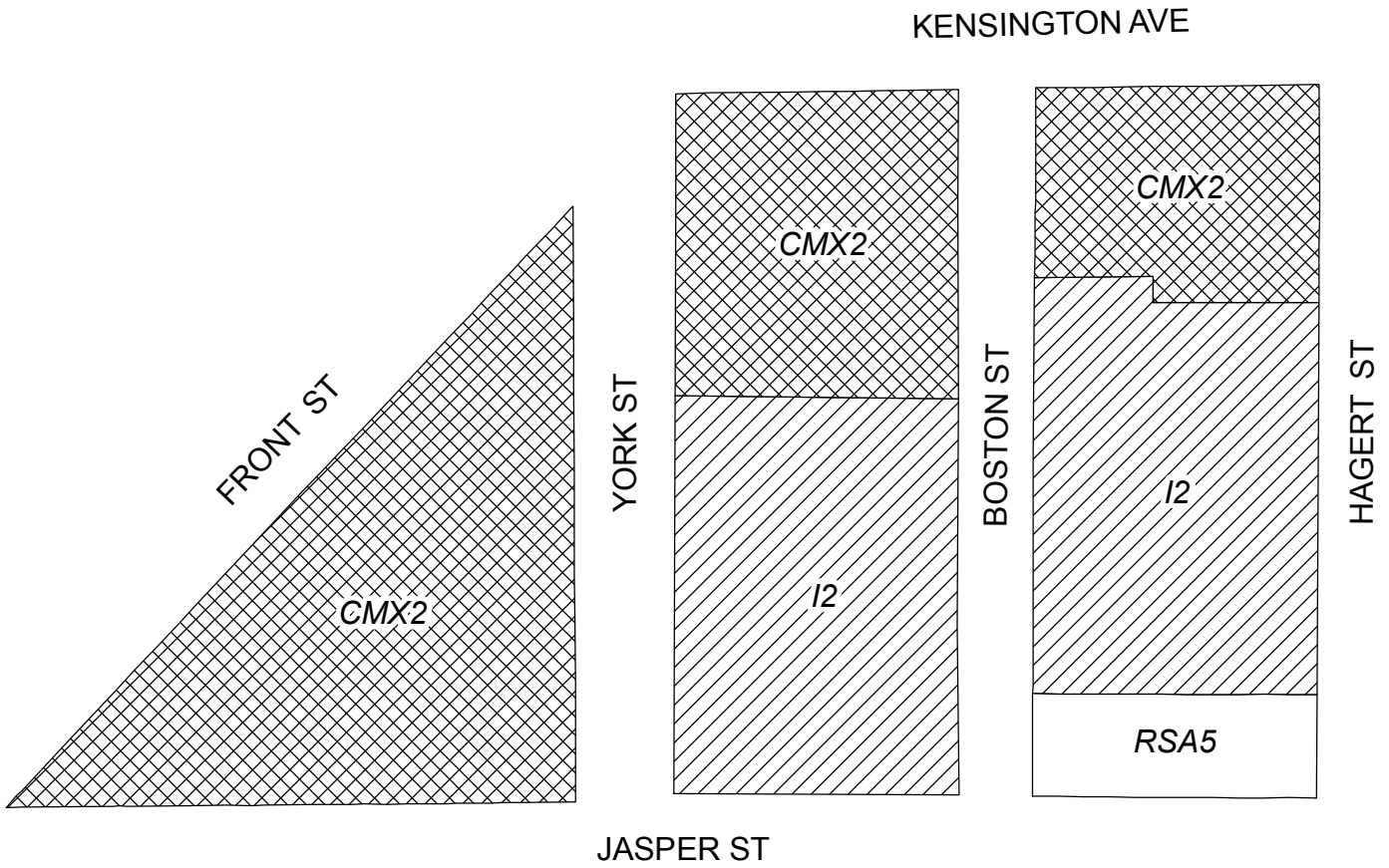
I-2: Medium Industrial






RM-1, RM-2: Residential Multi-Family; RSA-5: Residential Single-Family Attached



Map A3 Existing Zoning

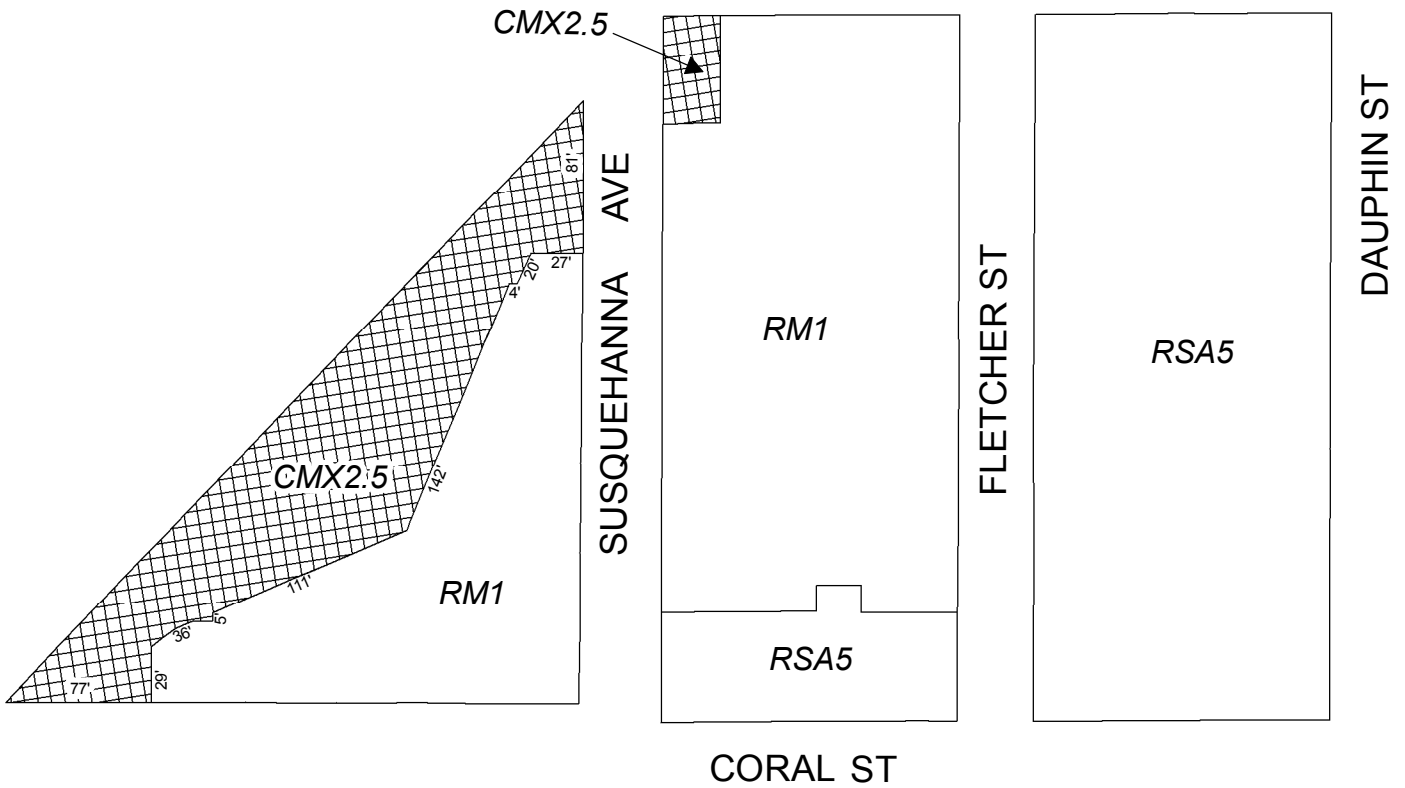
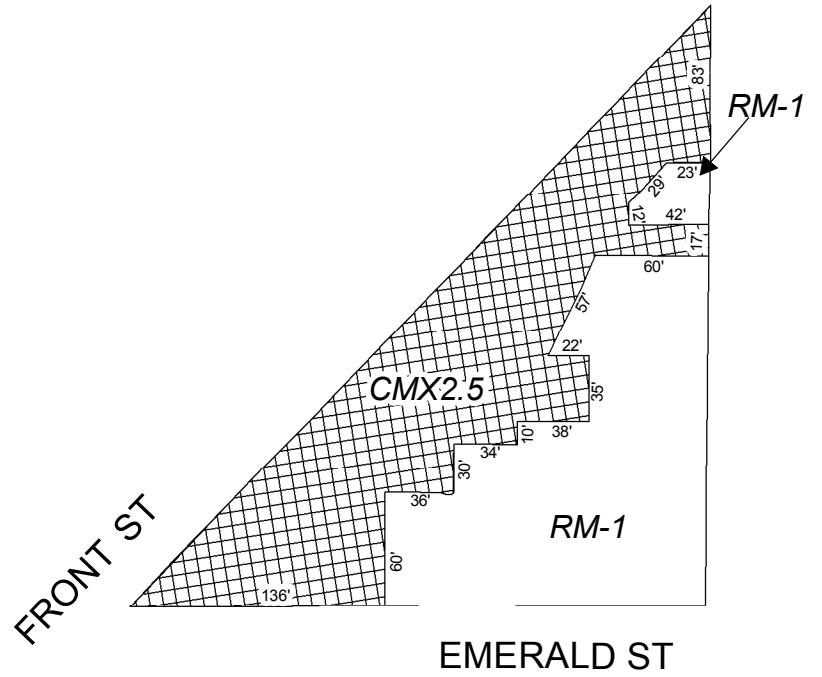


Zoning Districts



-  CMX-2: Neighborhood Commercial Mixed-Use
-  I-2: Medium Industrial
-  RSA-5: Residential Single-Family Attached



Map B1 Proposed Zoning



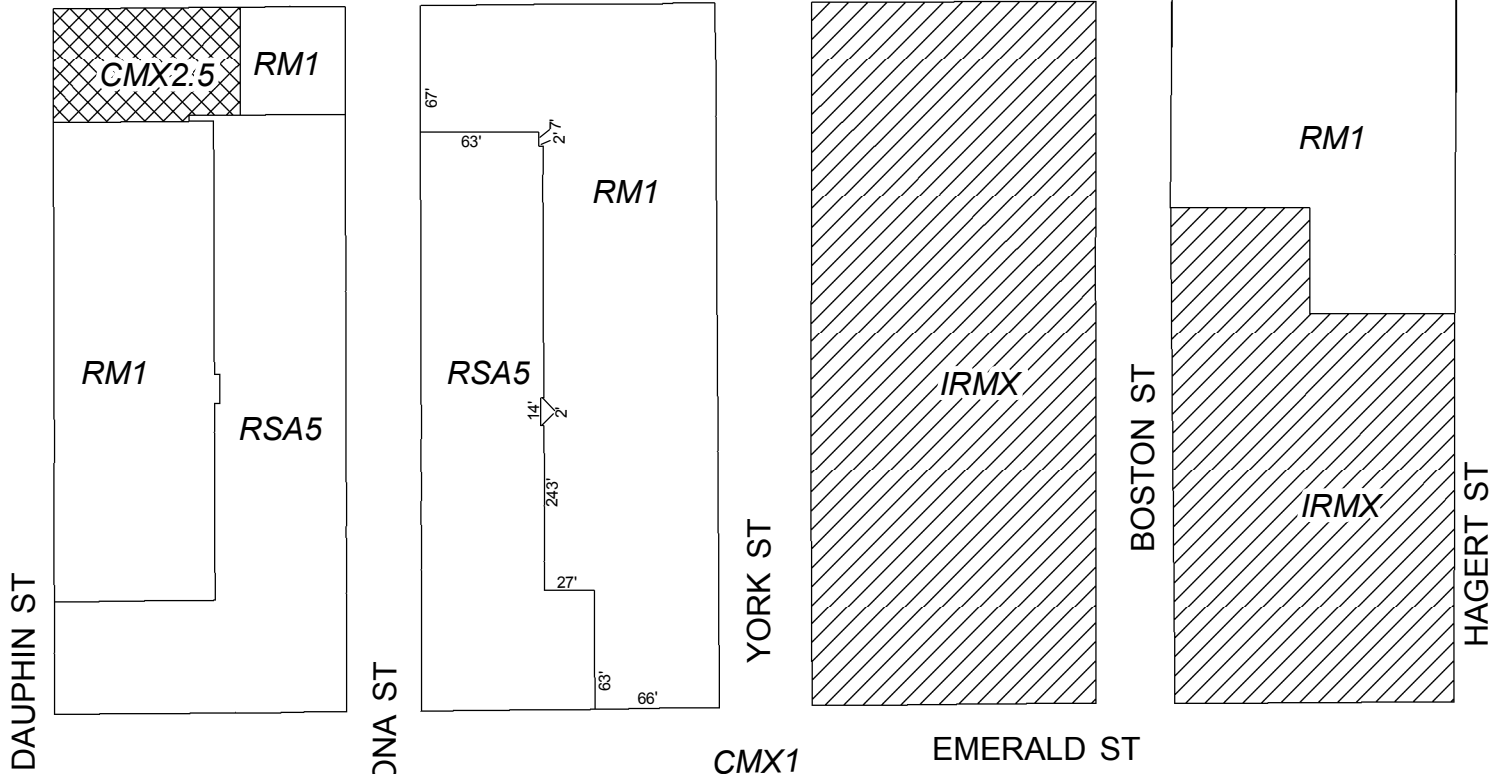
Zoning Districts

-  CMX-2, CMX-2.5: Neighborhood Commercial Mixed-Use
-  RM-1: Residential Multi-Family; RSA-5: Residential Single-Family Attached

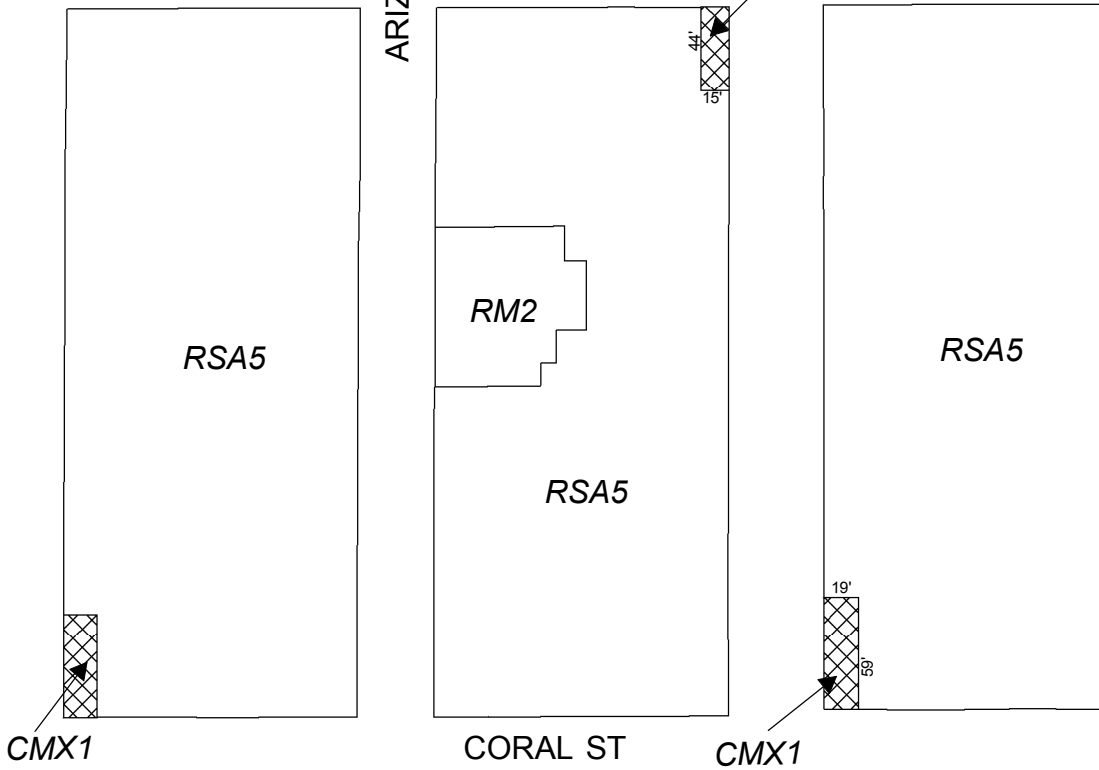


Map B2 Proposed Zoning

JASPER ST



EMERALD ST



Zoning Districts



CMX-1, CMX-2.5: Neighborhood Commercial Mixed-Use



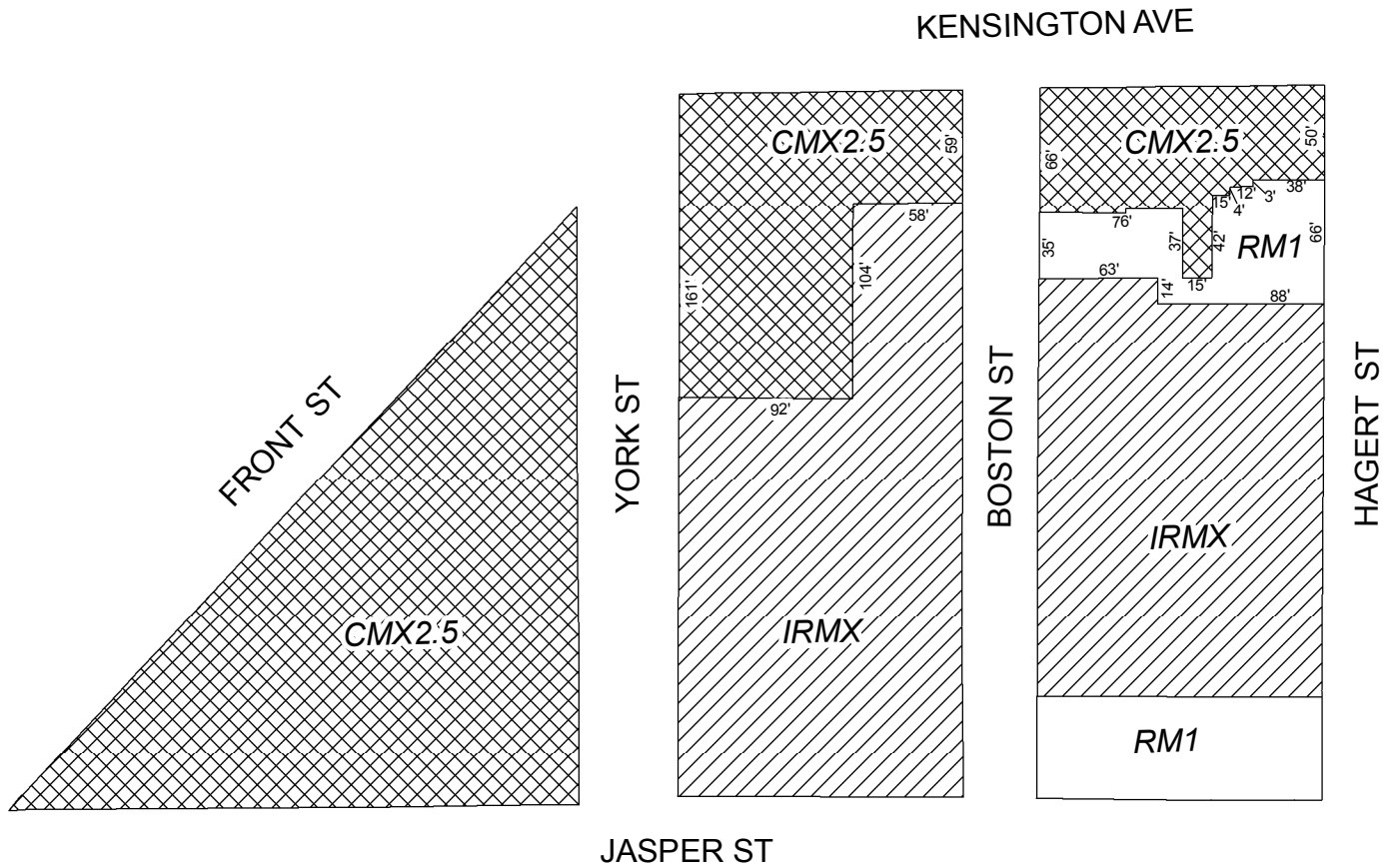
IRMX: Industrial Residential Mixed-Use






RM-1, RM-2: Residential Multi-Family; RSA-5: Residential Single-Family Attached



Map B3 Proposed Zoning



Zoning Districts

-  CMX-2.5: Neighborhood Commercial Mixed-Use
-  IRMX: Industrial Residential Mixed-Use
-  RM-1: Residential Multi-Family

