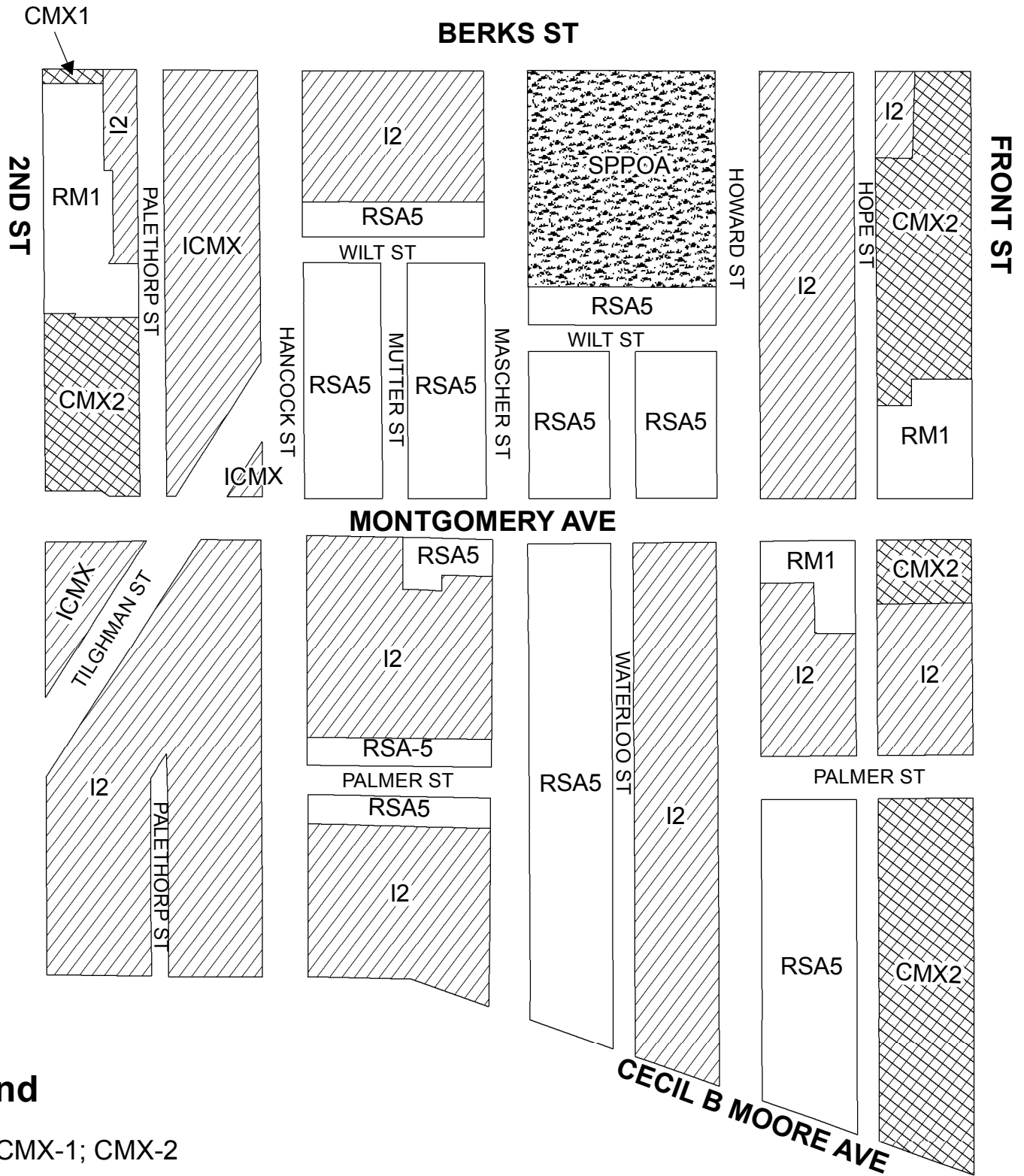






Map A1 Existing Zoning



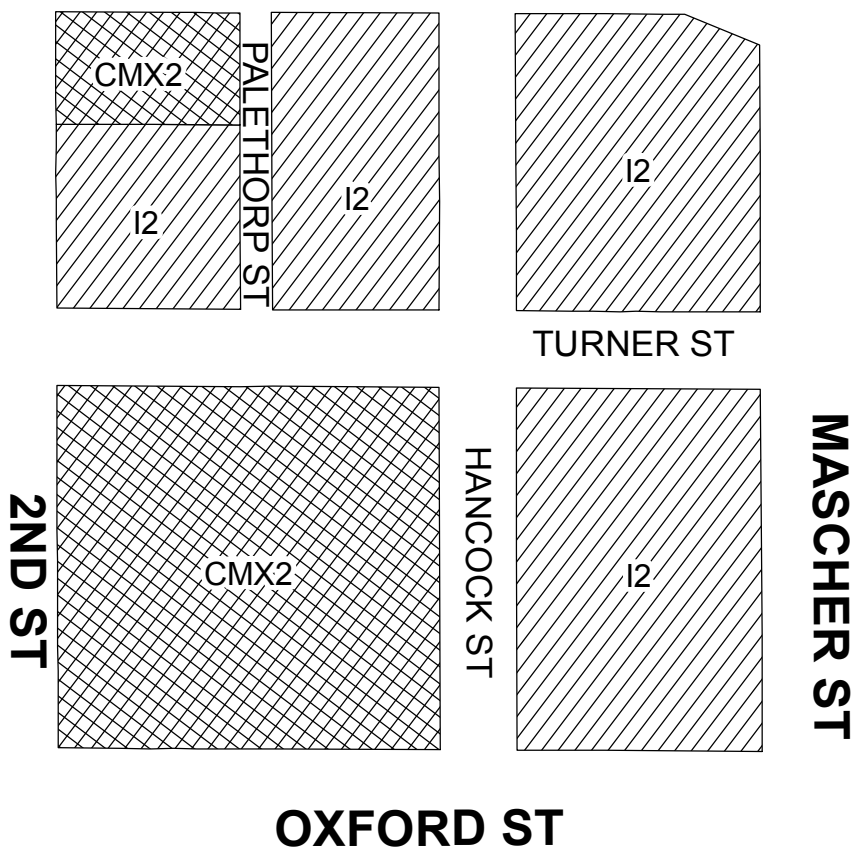
Legend

-  CMX-1; CMX-2
-  I-2; ICMX
-  RM-1; RSA-5
-  SP-PO-A



Map A2 Existing Zoning

CECIL B MOORE AVE

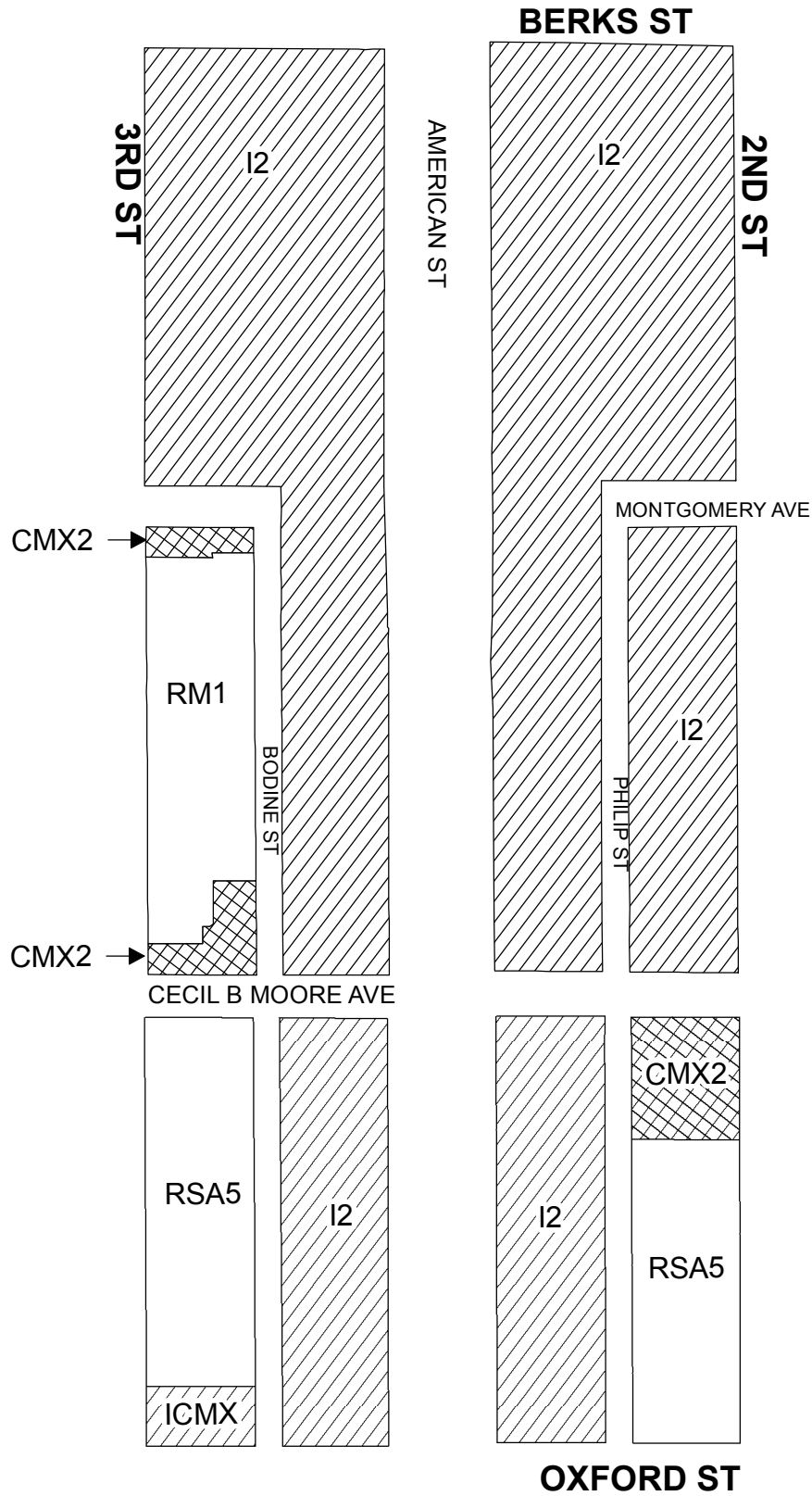


Legend




-  CMX-2
-  I-2



Map A3 Existing Zoning

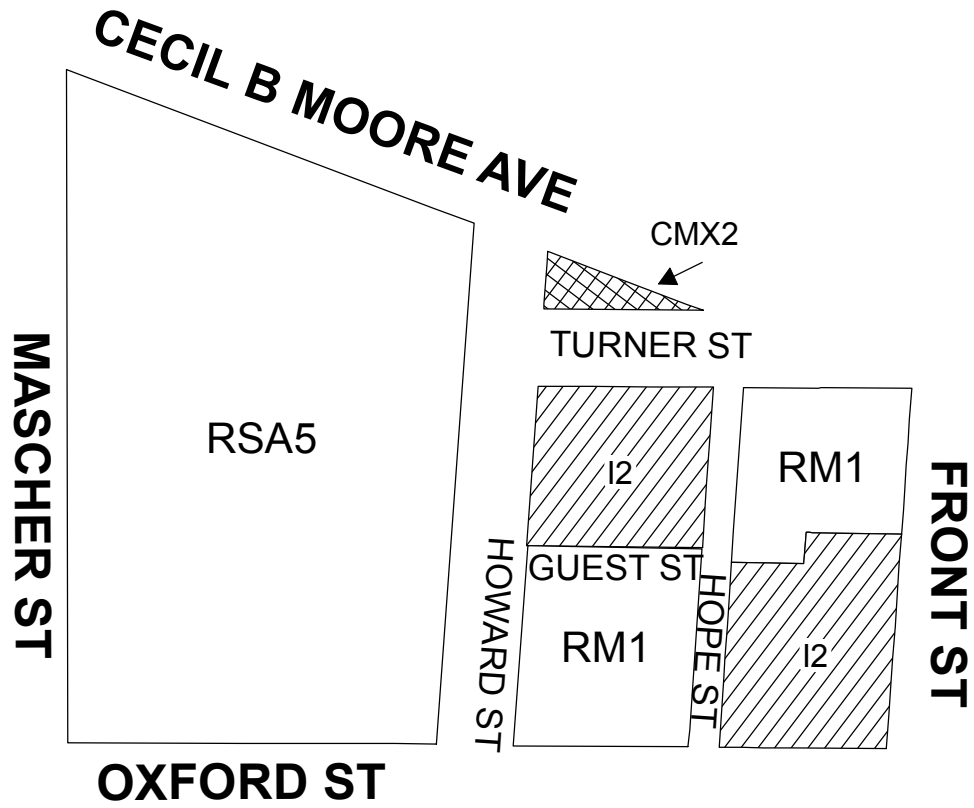


Legend




-  CMX-2
-  I-2; ICMX
-  RM-1; RSA-5



Map A4 Existing Zoning

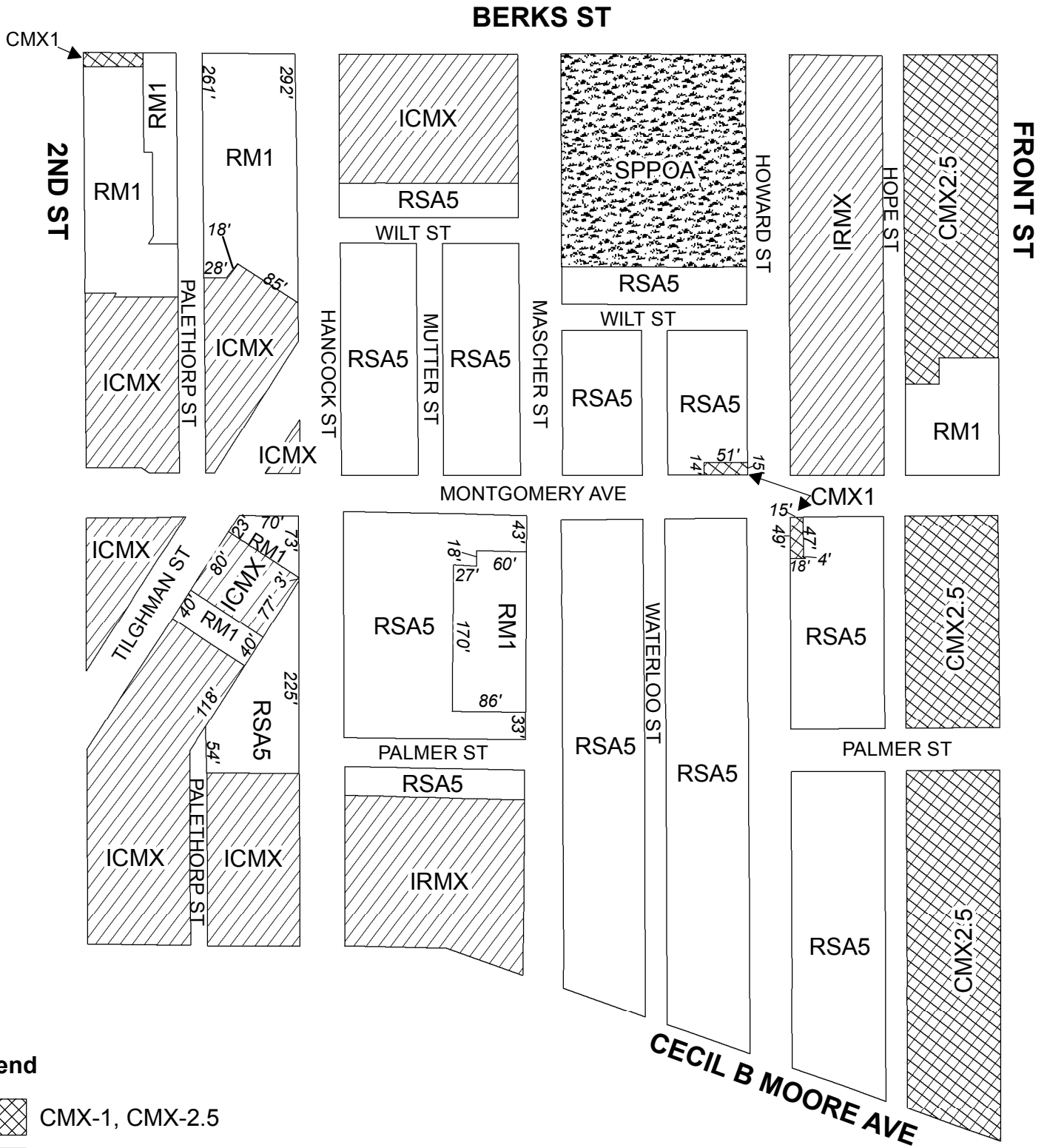


Legend





-  CMX-2
-  I-2
-  RM-1; RSA-5



Map B1 Proposed Zoning



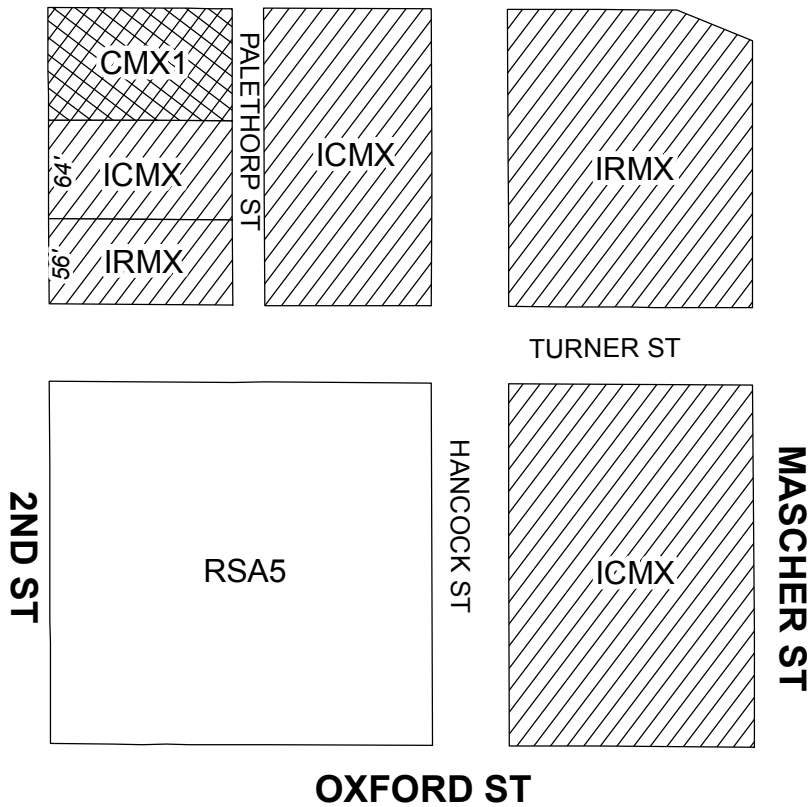
Legend

-  CMX-1, CMX-2.5
-  ICMX, IRMX
-  RM-1, RSA-5
-  SP-PO-A






Map B2 Proposed Zoning

CECIL B MOORE AVE

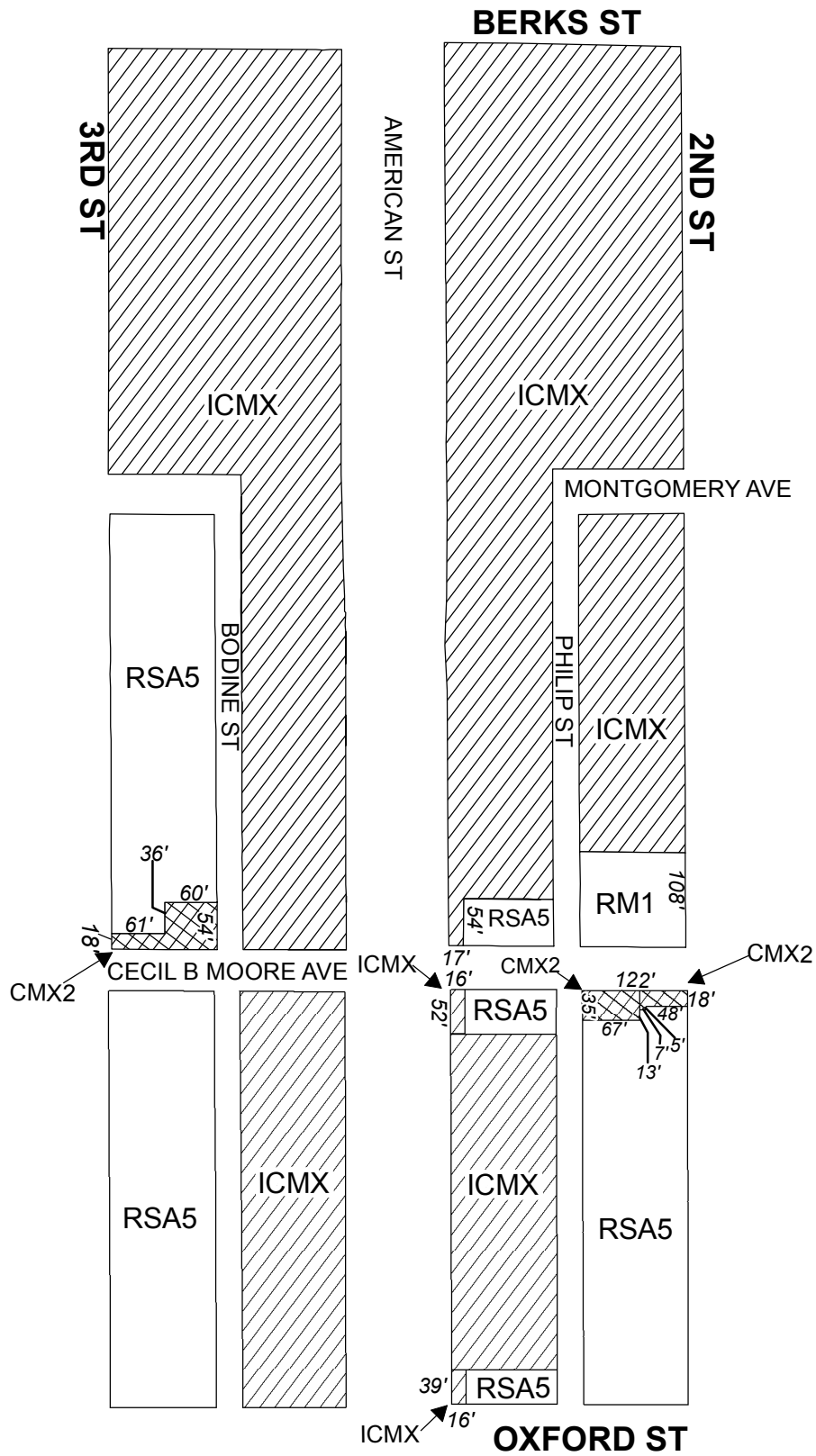


Legend




-  CMX-1
-  ICMX, IRMX
-  RSA5



Map B3 Proposed Zoning

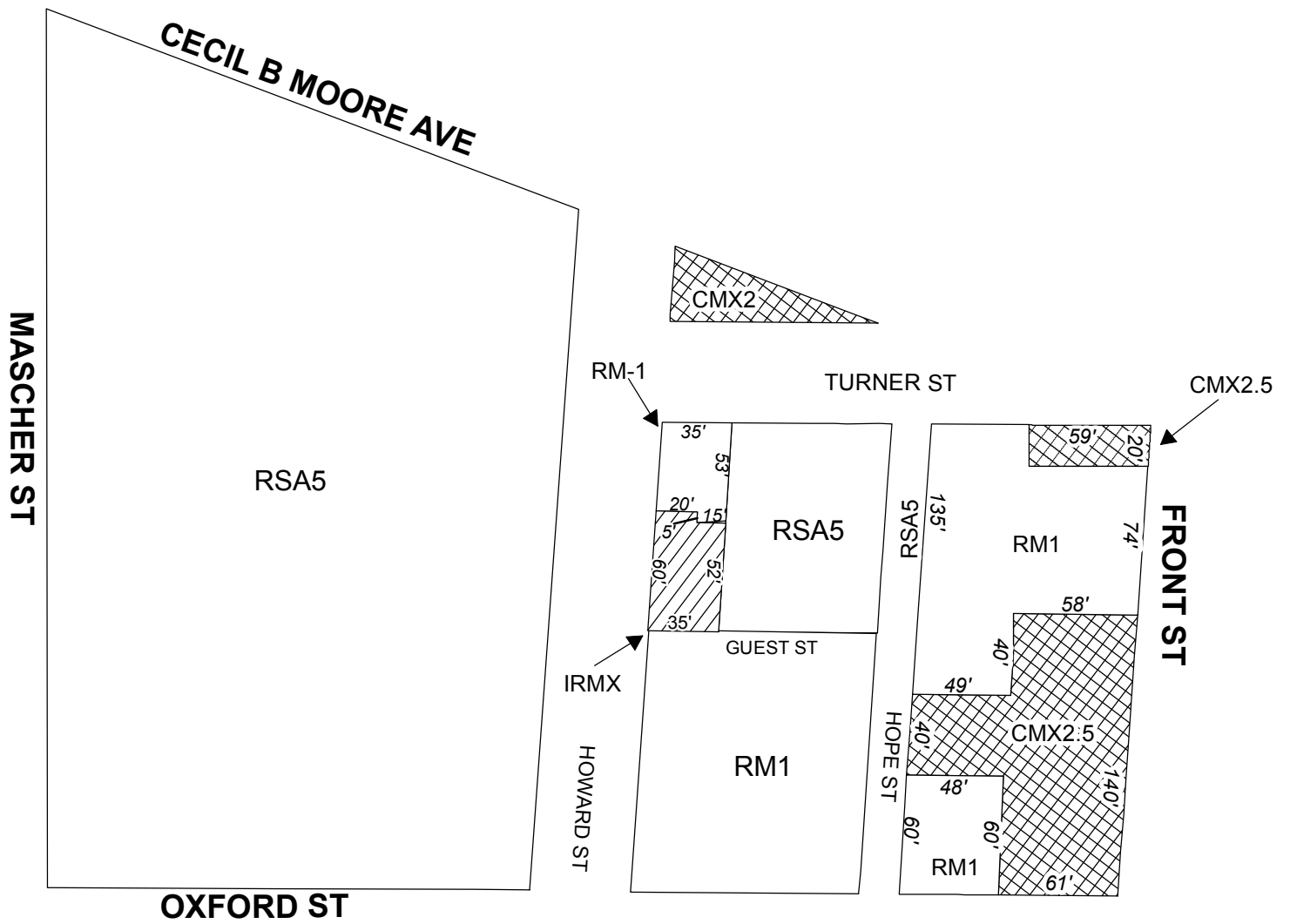


Legend




-  CMX-2
-  ICMX
-  RM-1, RSA-5



Map B4 Proposed Zoning



Legend

-  CMX-2; CMX-2.5
-  IRMX
-  RM-1; RSA-5

