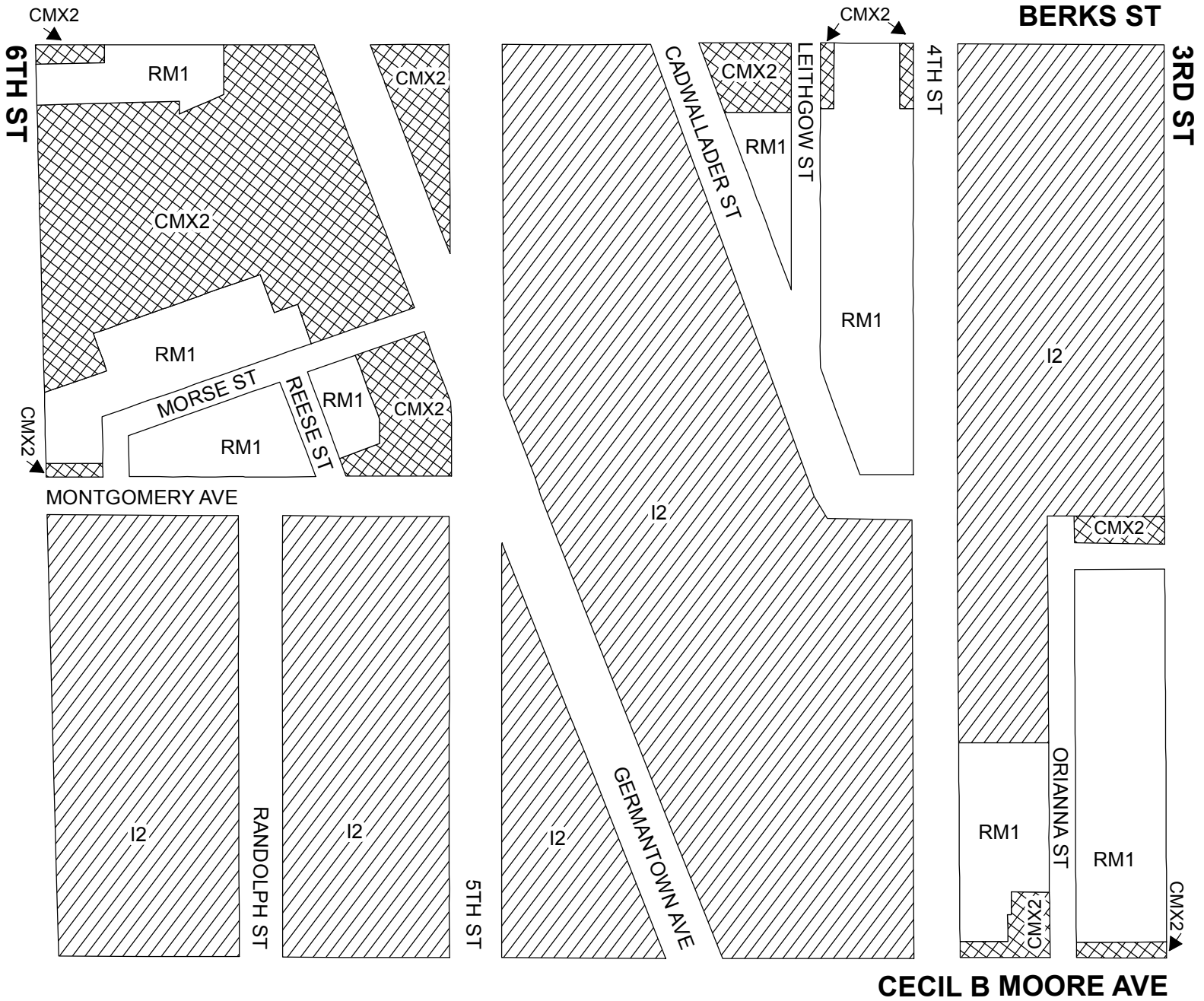





Map A1 Existing Zoning

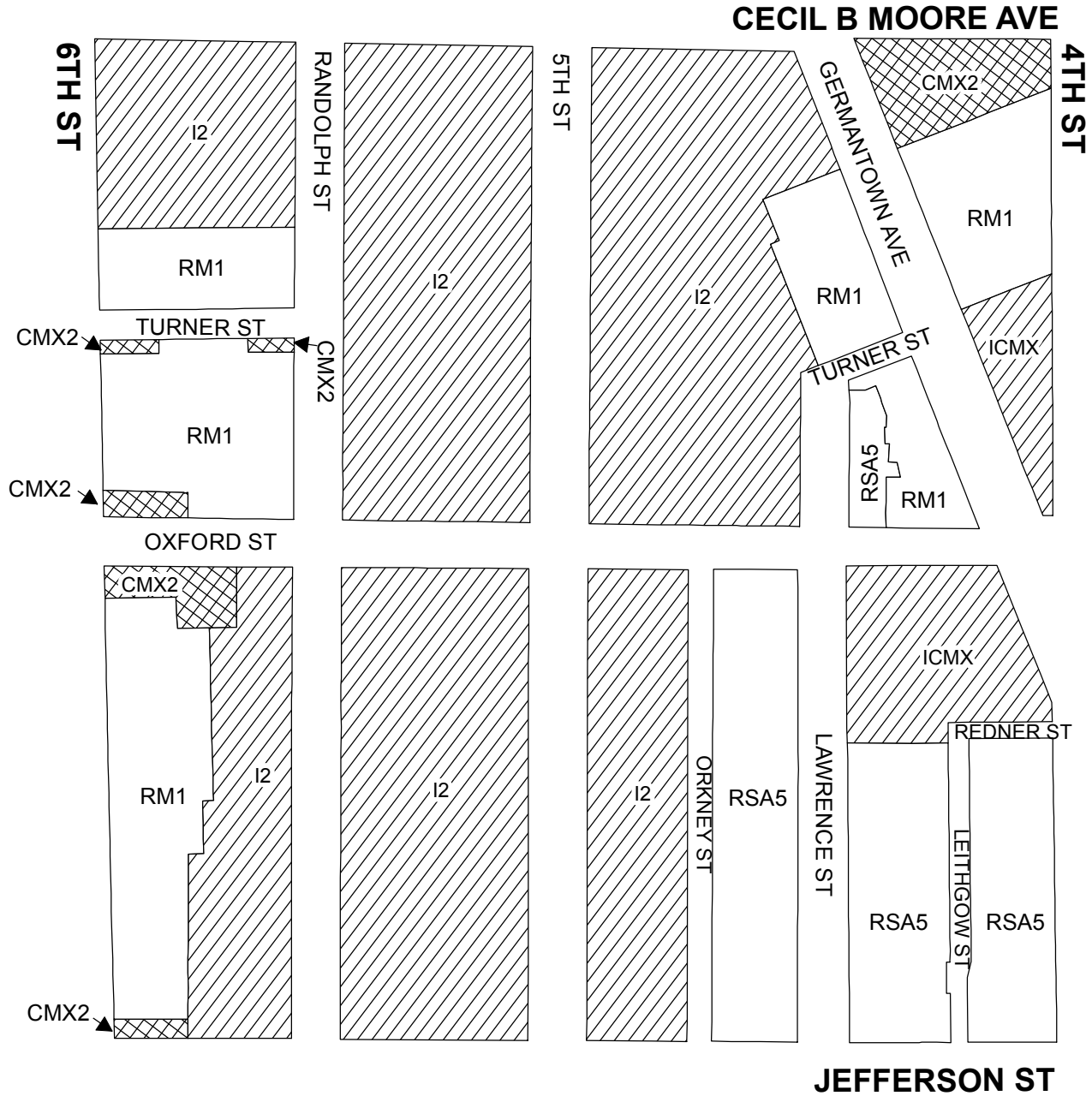


Legend




-  CMX-2
-  I-2
-  RM-1



Map A2 Existing Zoning

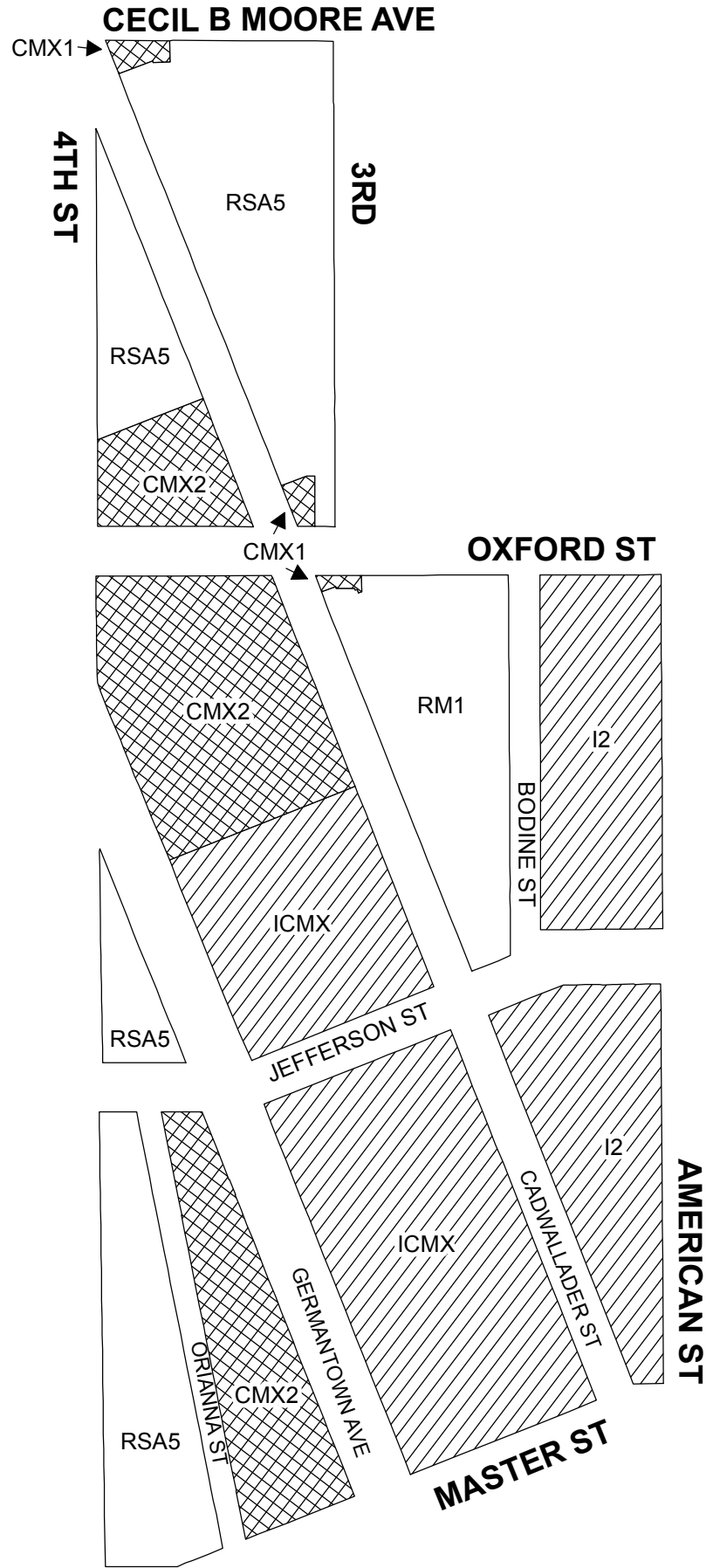


Legend




-  CMX-2
-  I-2; ICMX
-  RM-1; RSA-5



Map A3 Existing Zoning

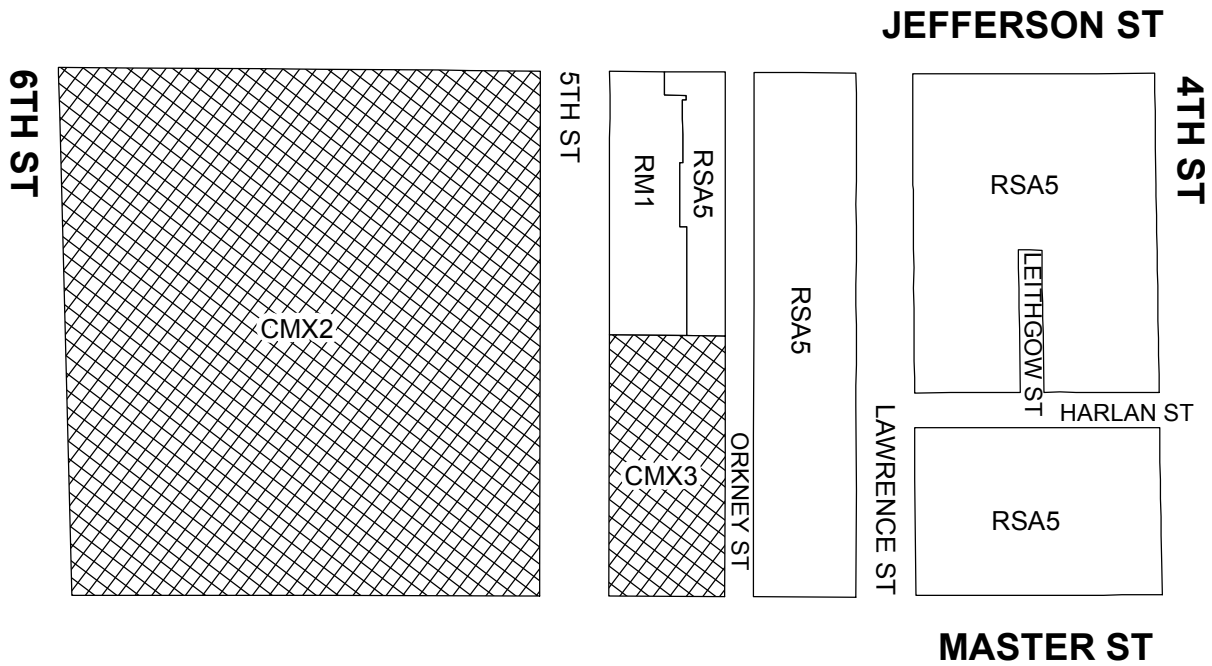


Legend



-  CMX-1; CMX-2
-  I-2; ICMX
-  RM-1; RSA-5



Map A4 Existing Zoning

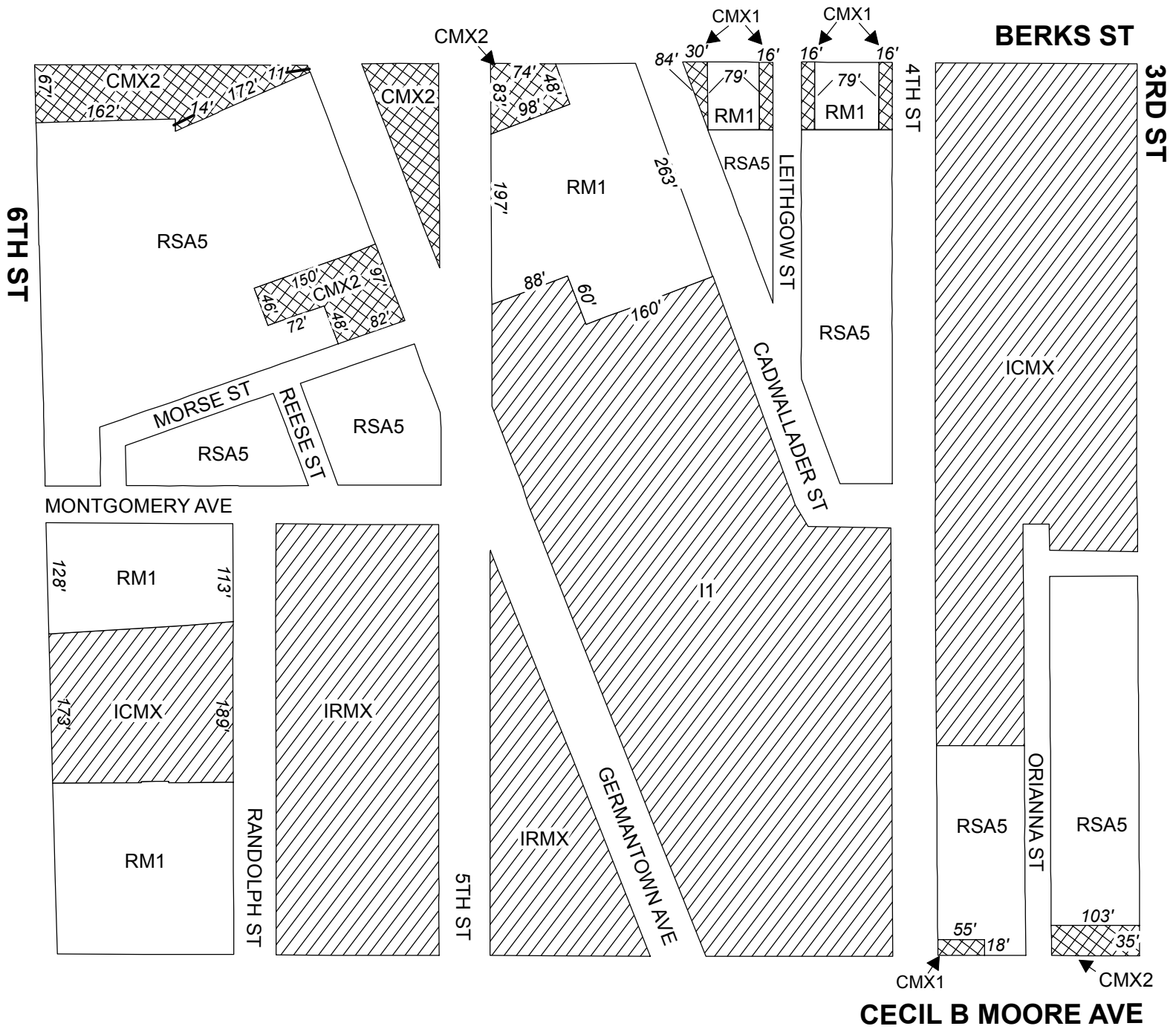


Legend

-  CMX-2; CMX-3
-  RM-1; RSA-5




Map B1 Proposed Zoning



Legend

Map Symbol

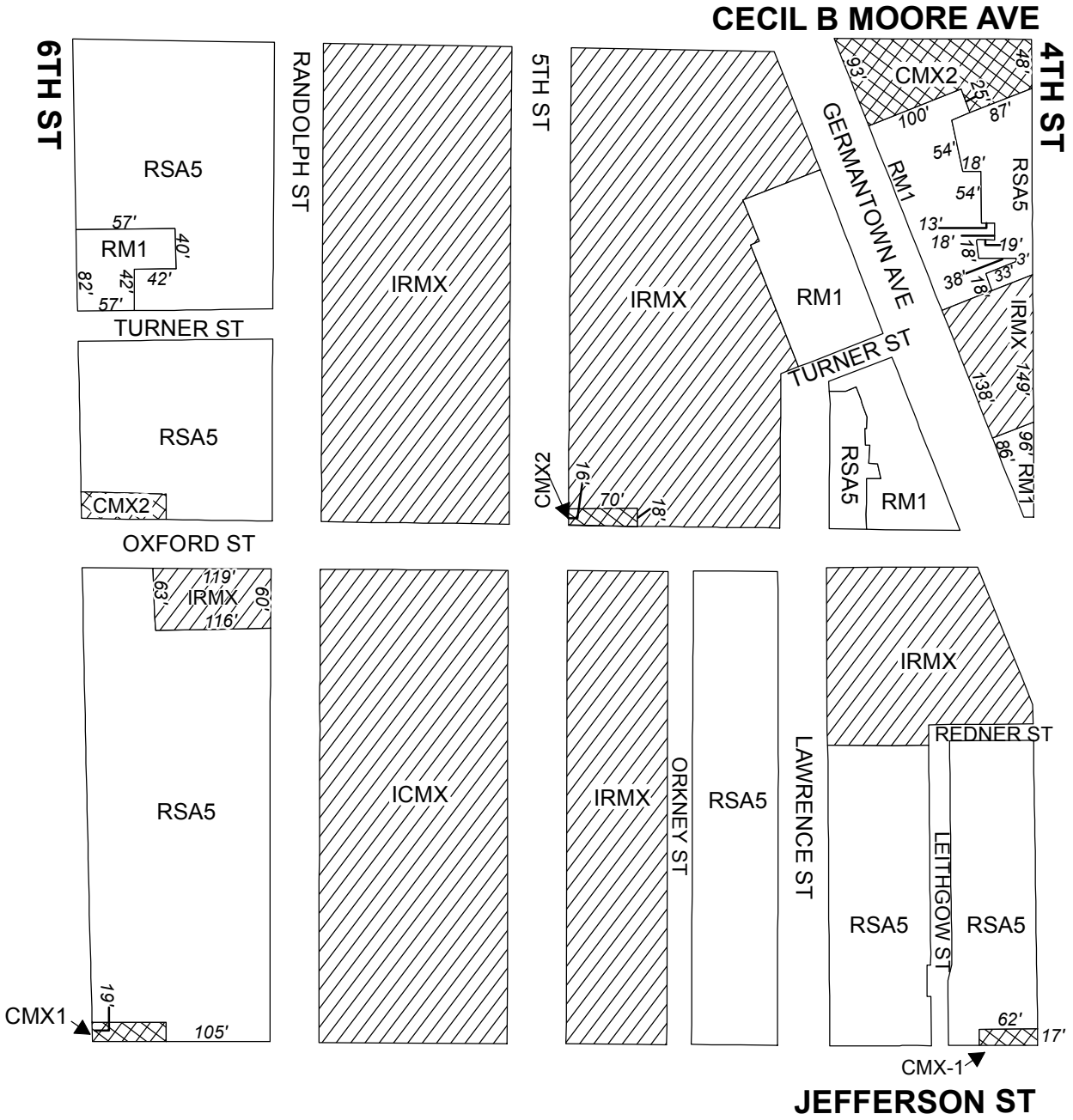
 CMX-1, CMX-2, CMX-2.5

 I-1, IRMX, ICMX




 RM-1, RSA-5



Map B2 Proposed Zoning

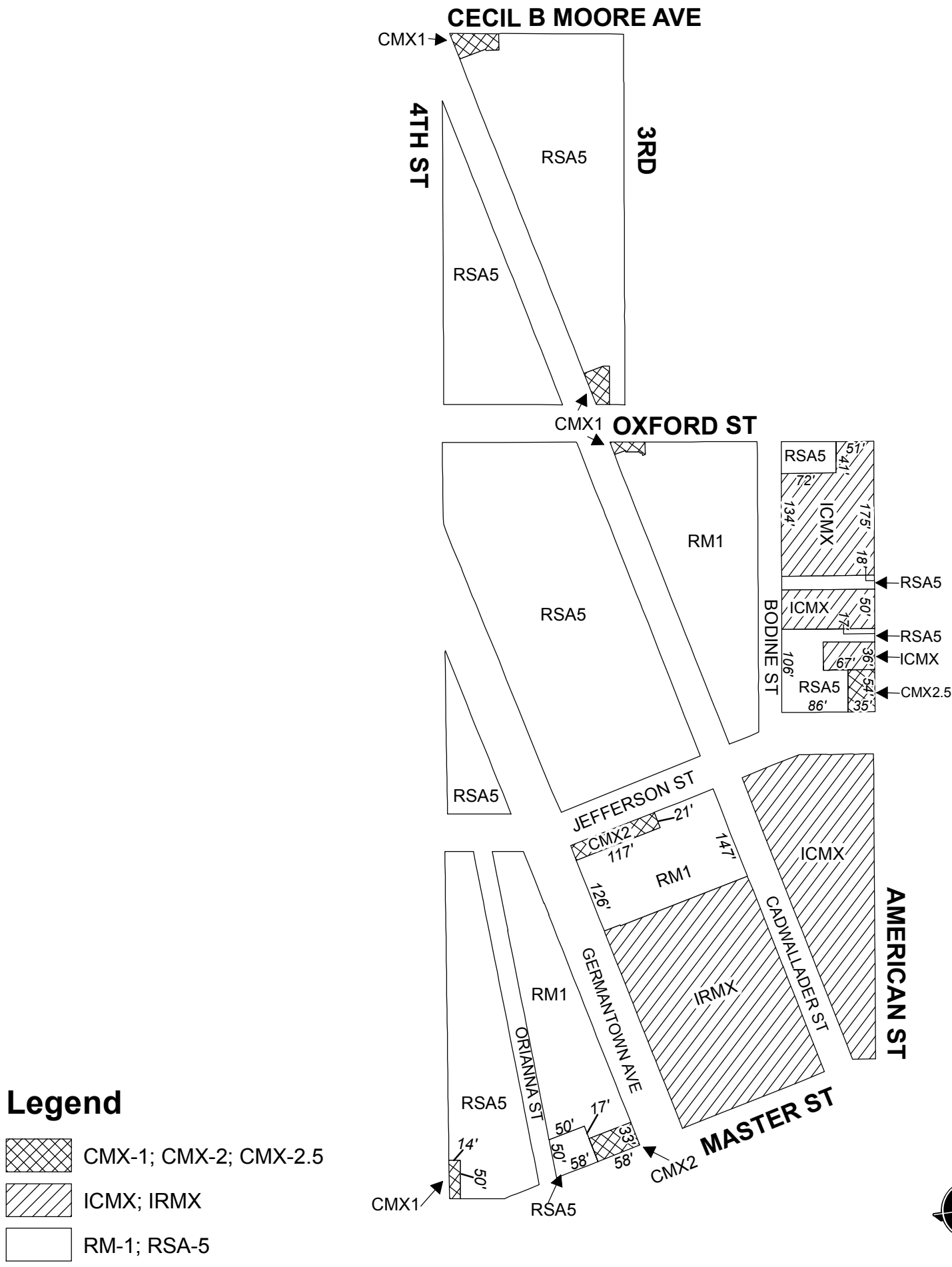


Legend




-  CMX-1, CMX-2
-  ICMX, IRMX
-  RM-1, RSA-5



Map B3 Proposed Zoning

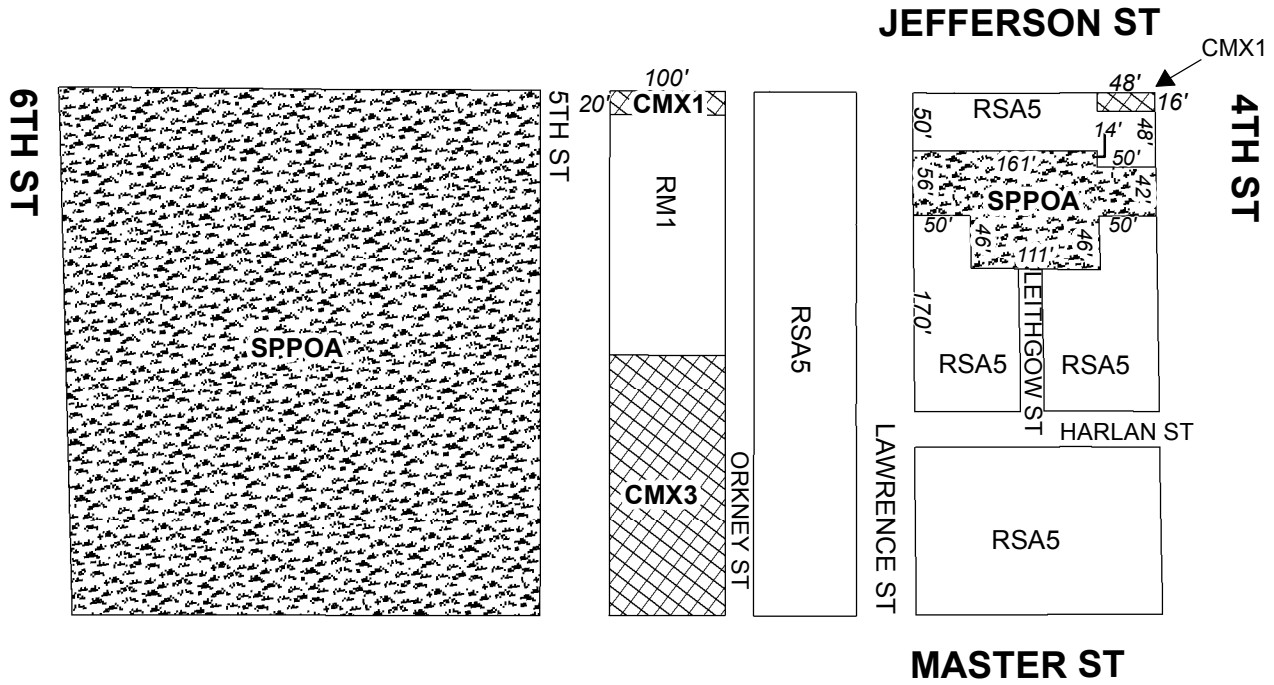


Legend




-  CMX-1; CMX-2; CMX-2.5
-  ICMX; IRMX
-  RM-1; RSA-5



Map B4 Proposed Zoning



Legend

-  CMX-1; CMX-3
-  RM-1; RSA-5
-  SP-PO-A

