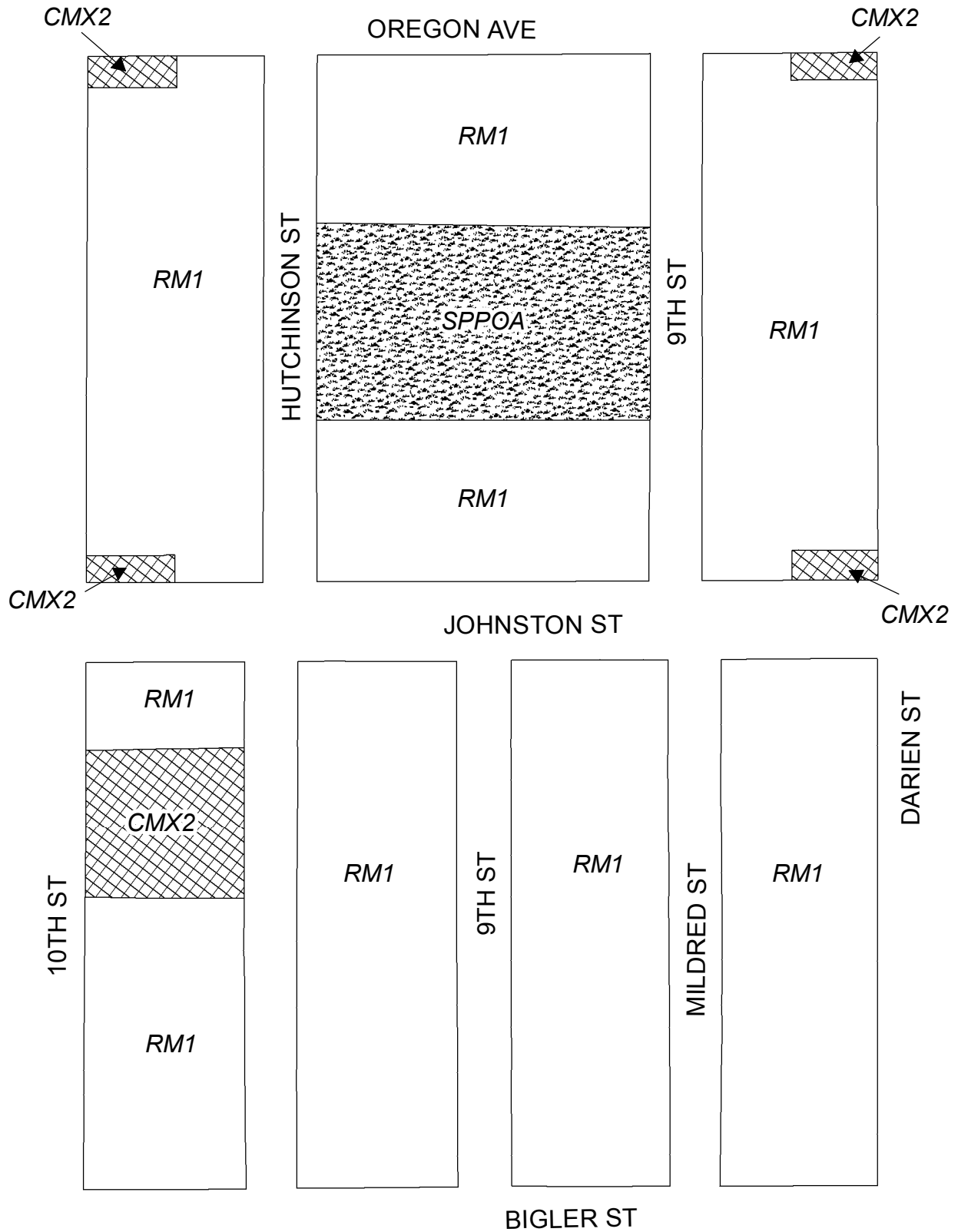





Map A1 Existing Zoning

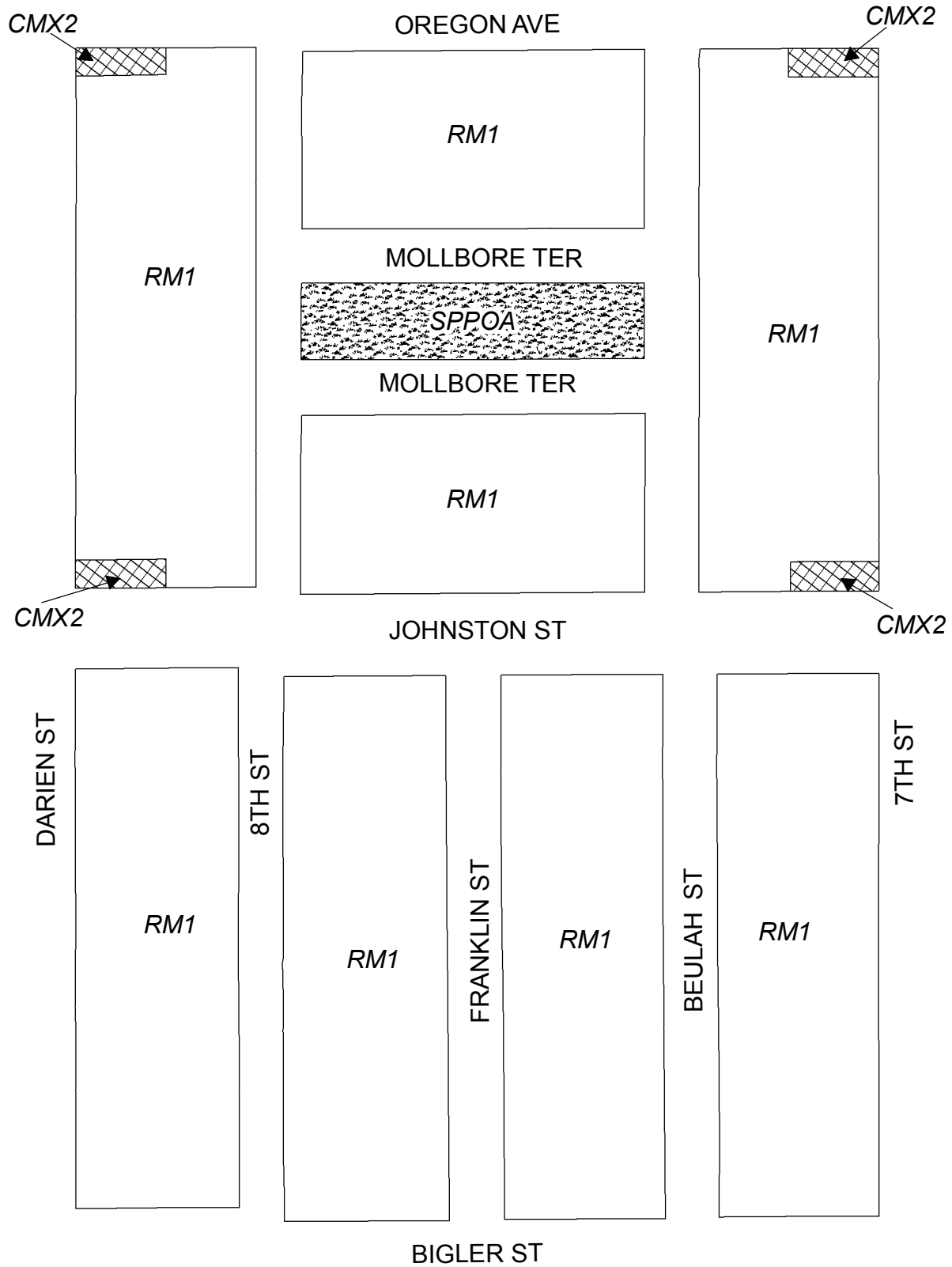


Zoning Districts




-  CMX-2: Neighborhood Commercial Mixed-Use
-  RM-1: Residential Multi-Family
-  SP-PO-A: Active Parks and Open Space



Map A2 Existing Zoning

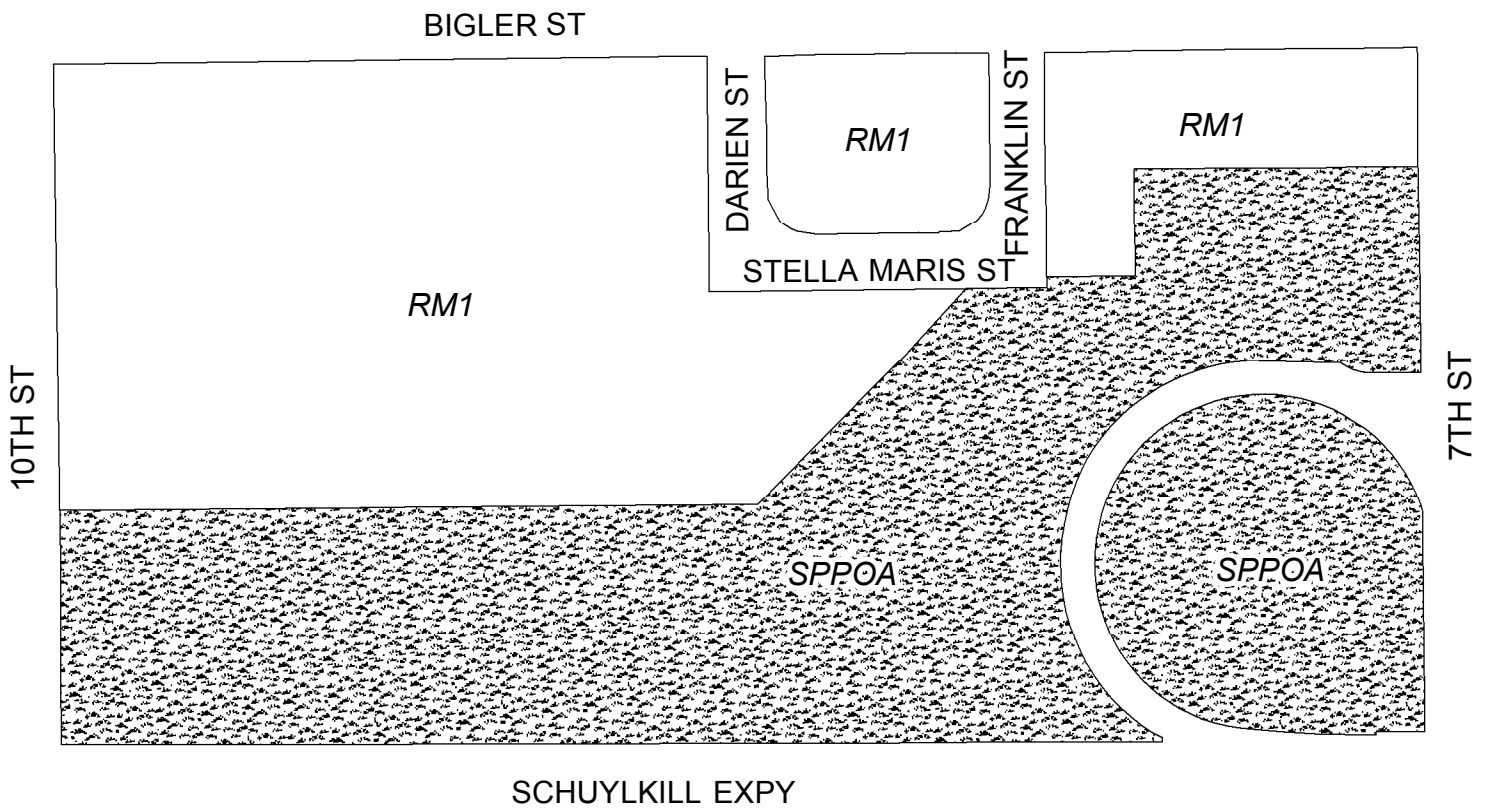


Zoning Districts



-  CMX-2: Neighborhood Commercial Mixed-Use
-  RM-1: Residential Multi-Family
-  SP-PO-A: Active Parks and Open Space



Map A3 Existing Zoning

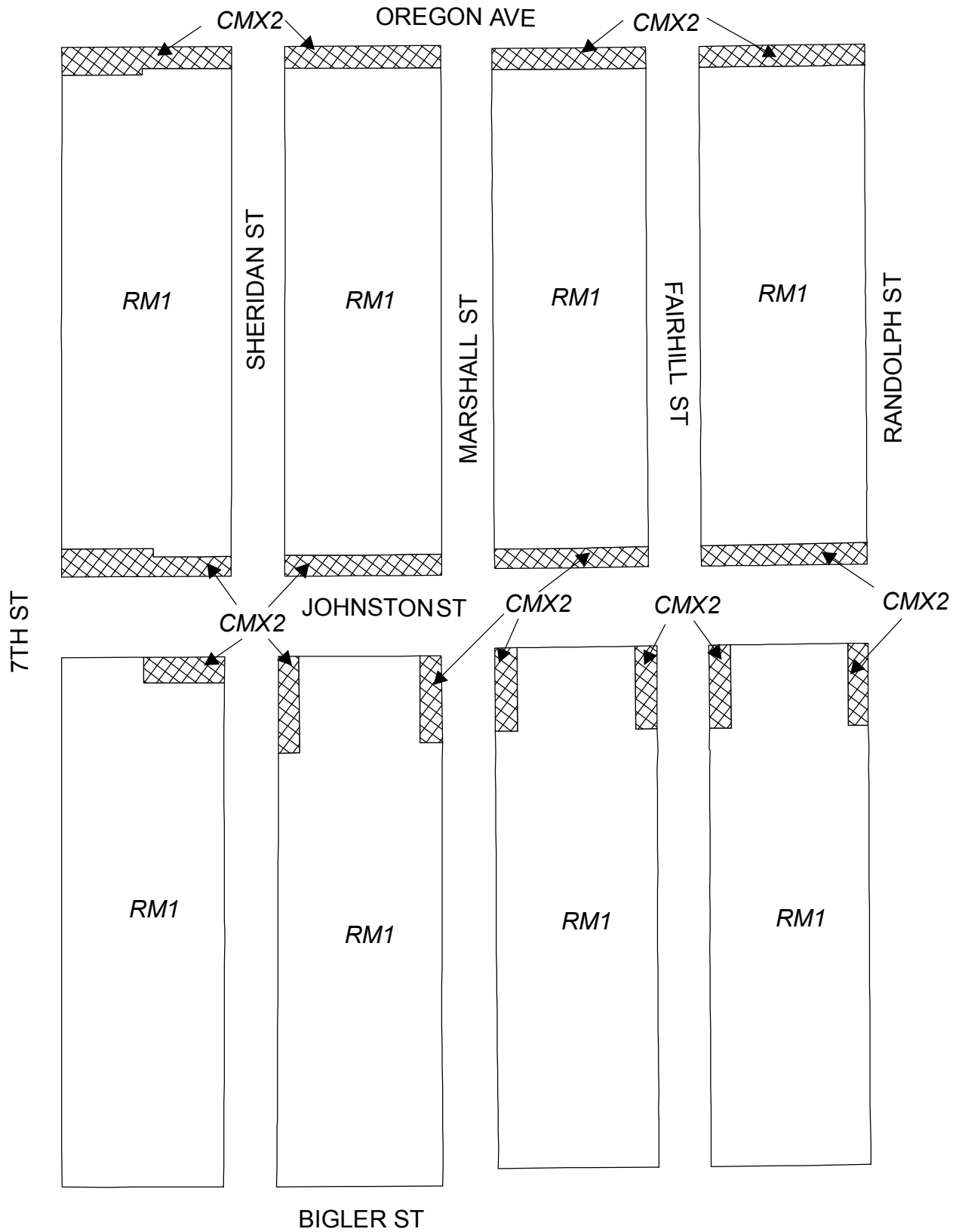


Zoning Districts



-  RM-1: Residential Multi-Family
-  SP-PO-A: Active Parks and Open Space



Map A4 Existing Zoning

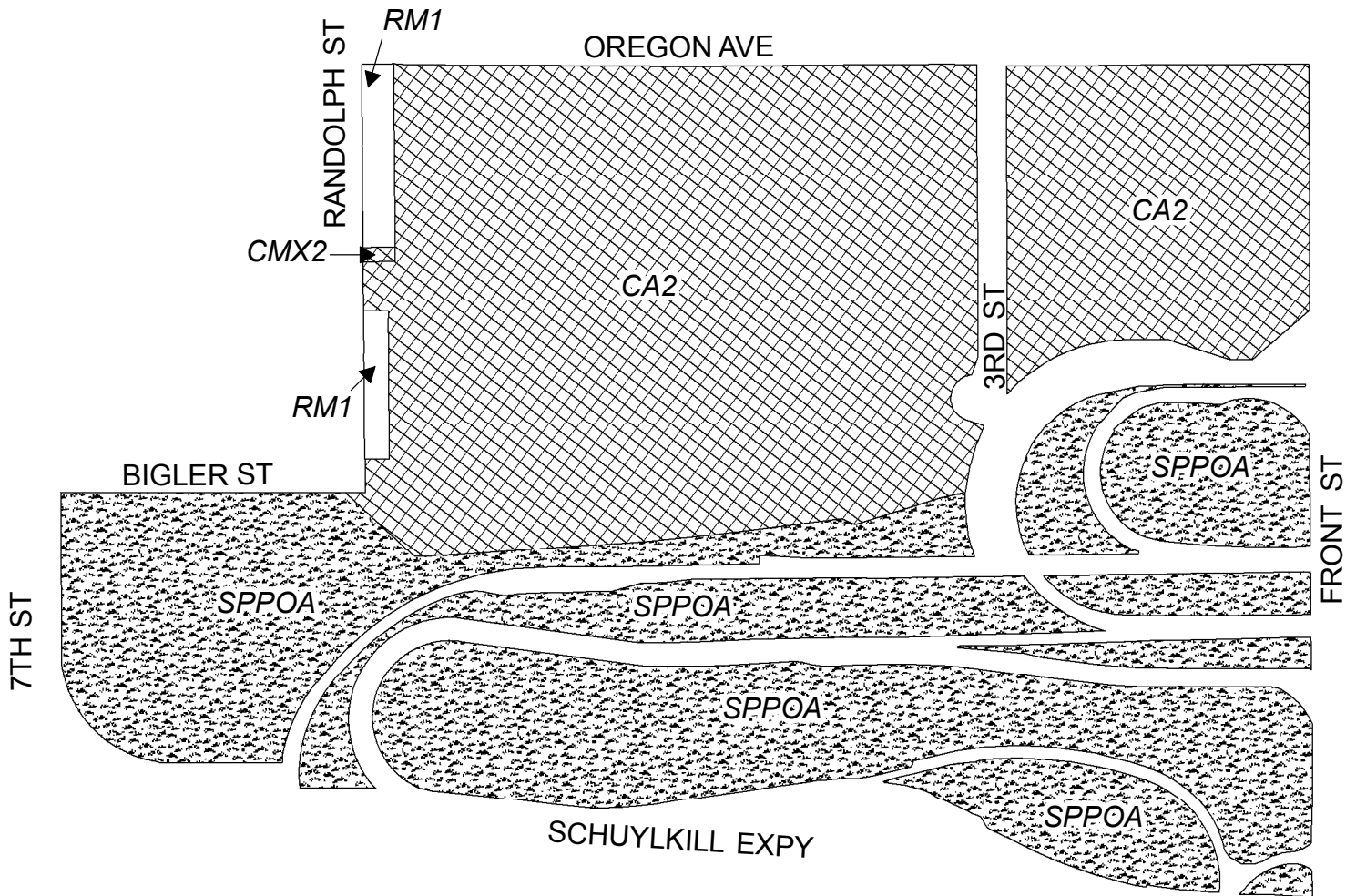


Zoning Districts




-  CMX-2: Neighborhood Commercial Mixed-Use
-  RM-1: Residential Multi-Family



Map A5 Existing Zoning

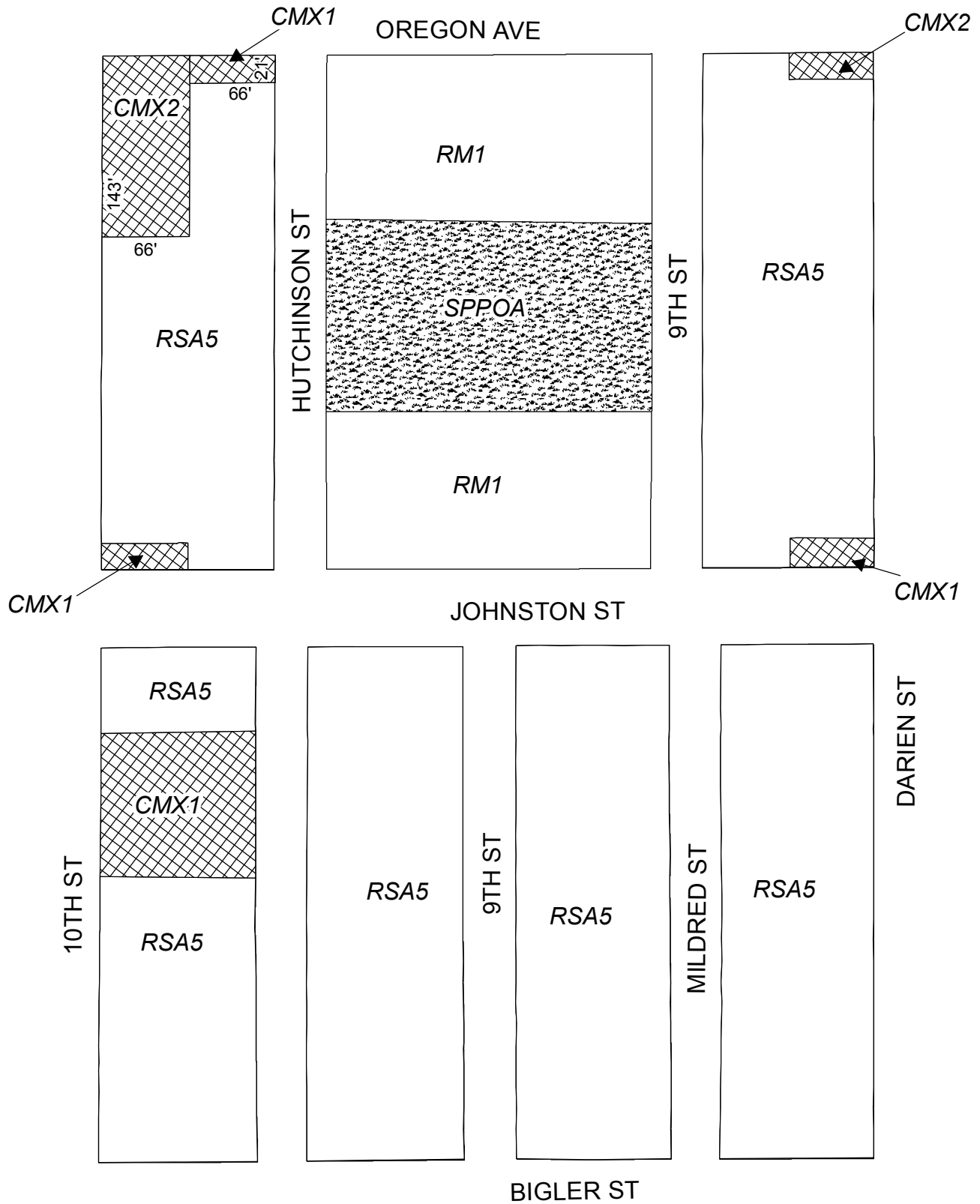


Zoning Districts




-  CA-2: Auto-Oriented Commercial, CMX-2: Neighborhood Commercial Mixed-Use
-  RM-1: Residential Multi-Family
-  SP-PO-A: Active Parks and Open Space



Map B1 Proposed Zoning

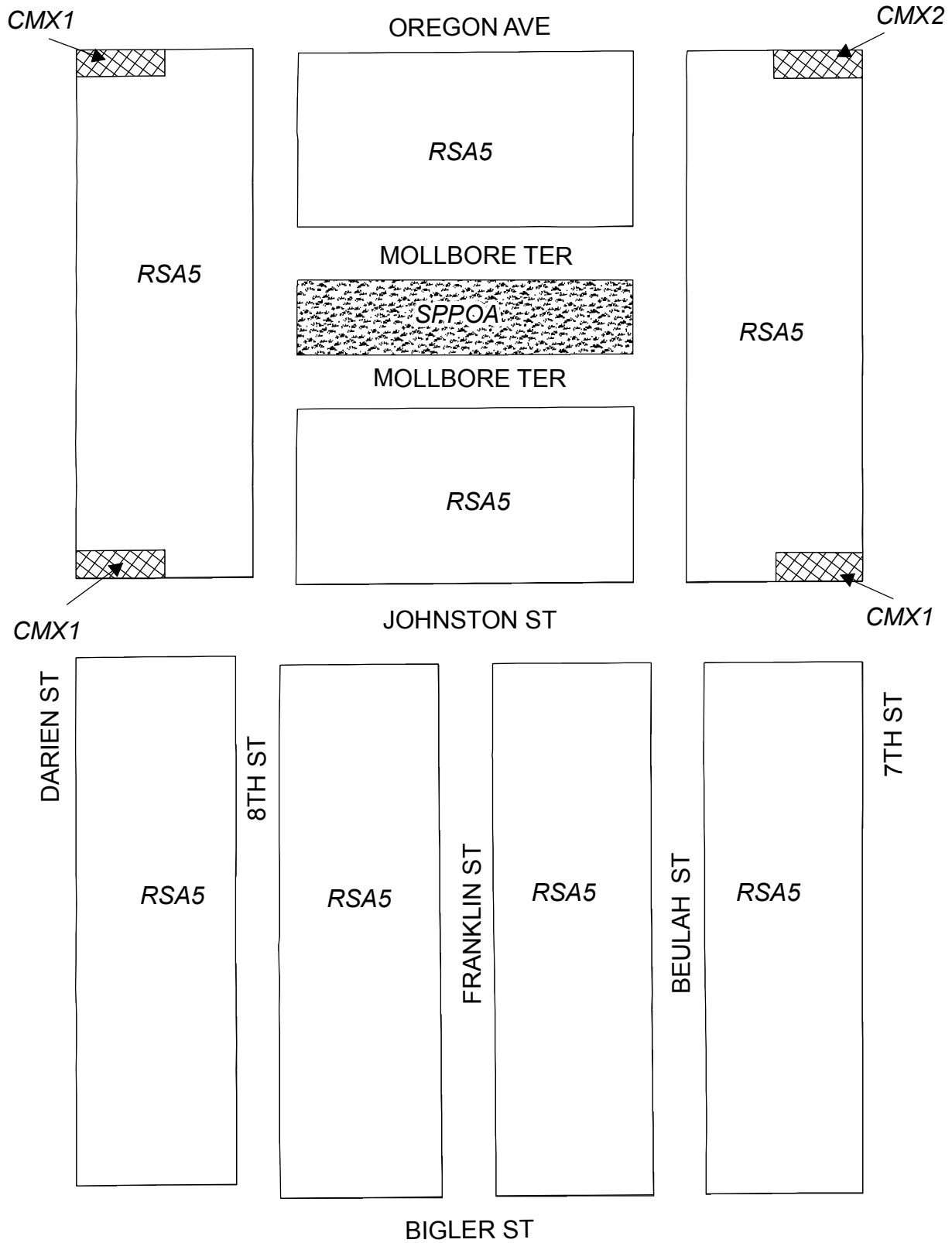


Zoning Districts




-  CMX-1/CMX-2: Neighborhood Commercial Mixed-Use
-  RM-1: Residential Multi-Family, RSA-5: Residential Single-Family Attached
-  SP-PO-A: Active Parks and Open Space



Map B2 Proposed Zoning

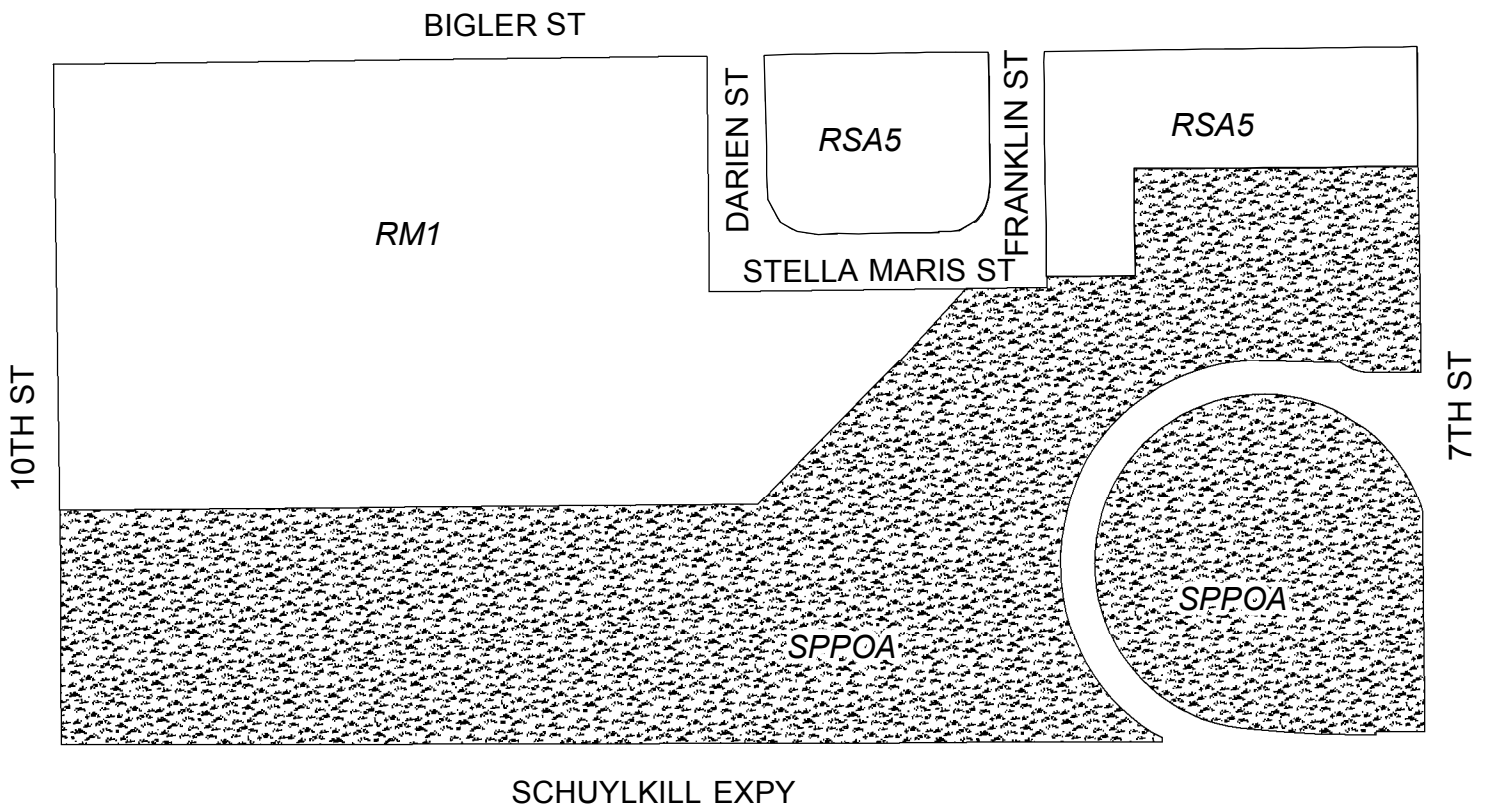


Zoning Districts



-  CMX-1/CMX-2: Neighborhood Commercial Mixed-Use
-  RSA-5: Residential Single-Family Attached
-  SP-PO-A: Active Parks and Open Space



Map B3 Proposed Zoning

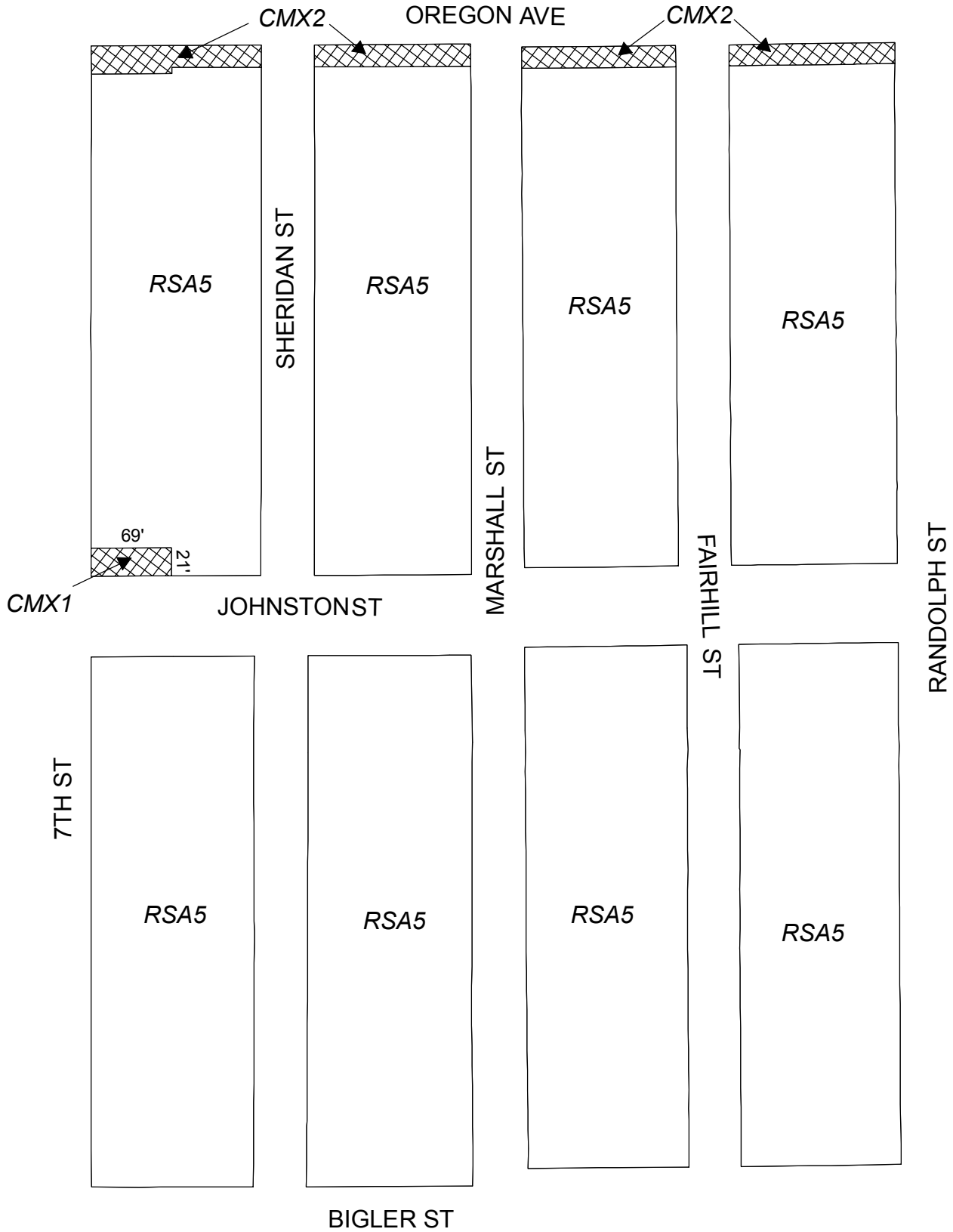


Zoning Districts



-  RM-1: Residential Multi-Family, RSA-5: Residential Single-Family Attached
-  SP-PO-A: Active Parks and Open Space



Map B4 Proposed Zoning

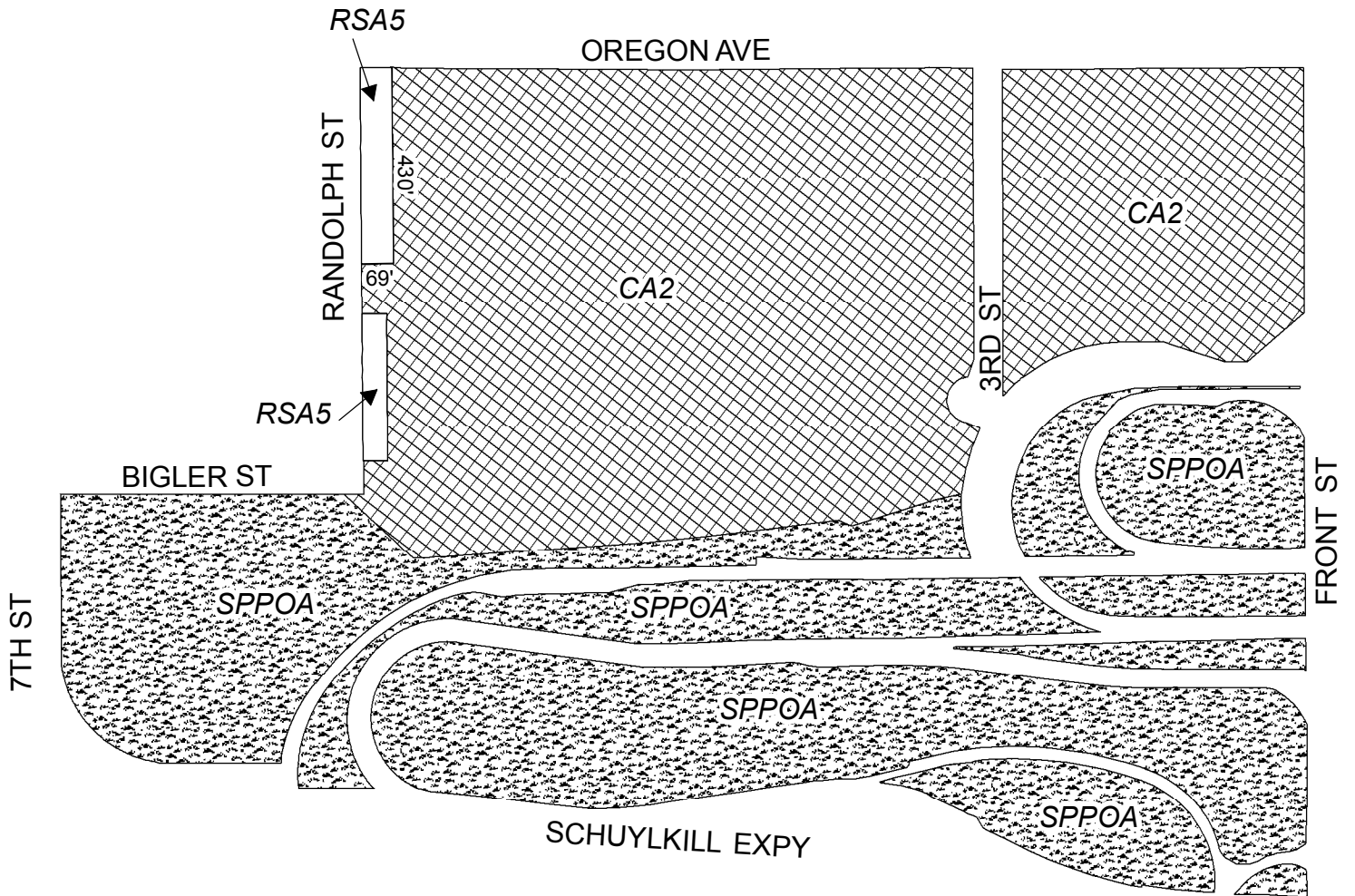


Zoning Districts




-  *CMX-1/CMX-2*: Neighborhood Commercial Mixed-Use
-  *RSA-5*: Residential Single-Family Attached



Map B5 Proposed Zoning



Zoning Districts

-  CA-2: Auto-Oriented Commercial
-  RSA-5: Residential Single-Family Attached
-  SP-PO-A: Active Parks and Open Space

