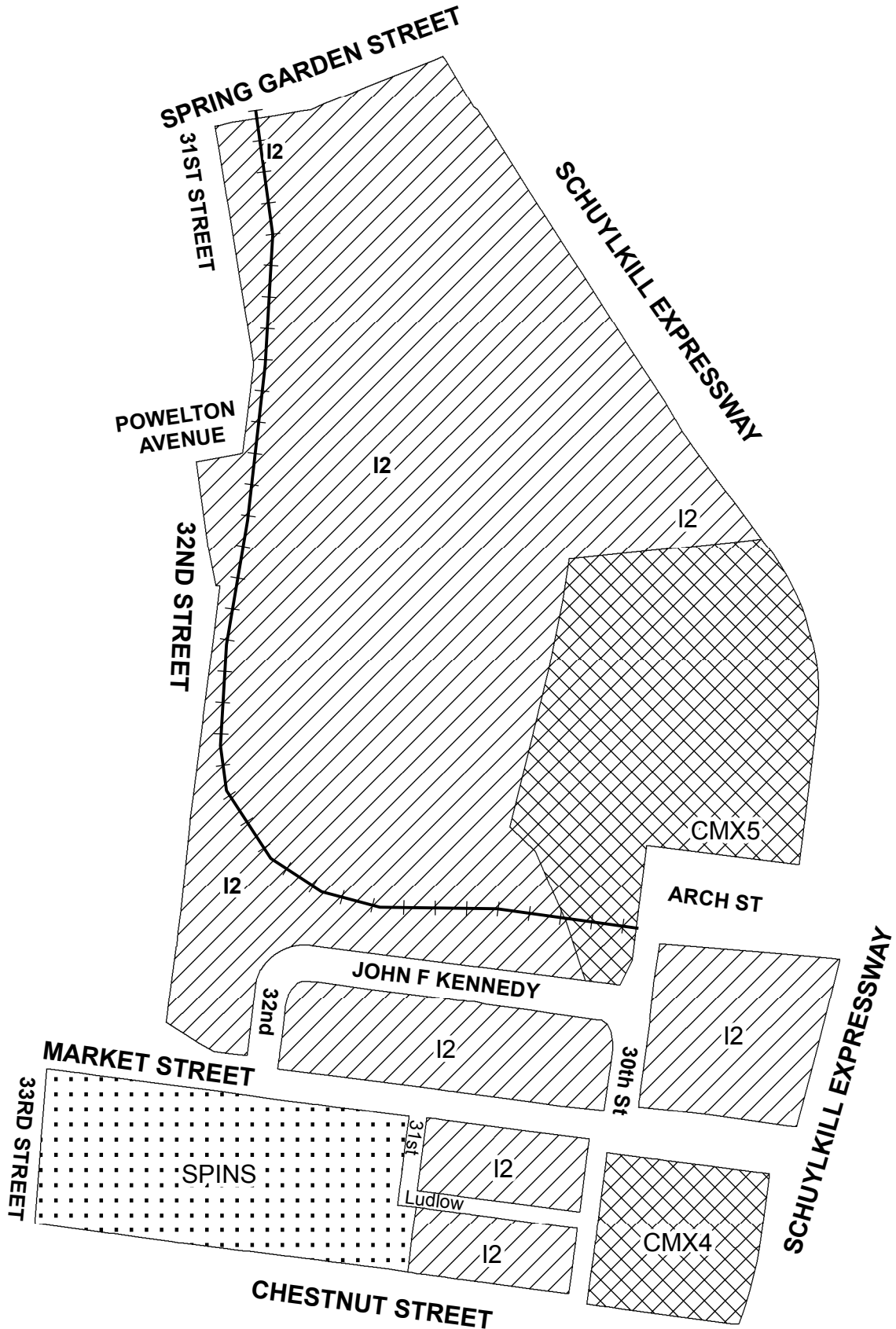






# MAP A - EXISTING ZONING

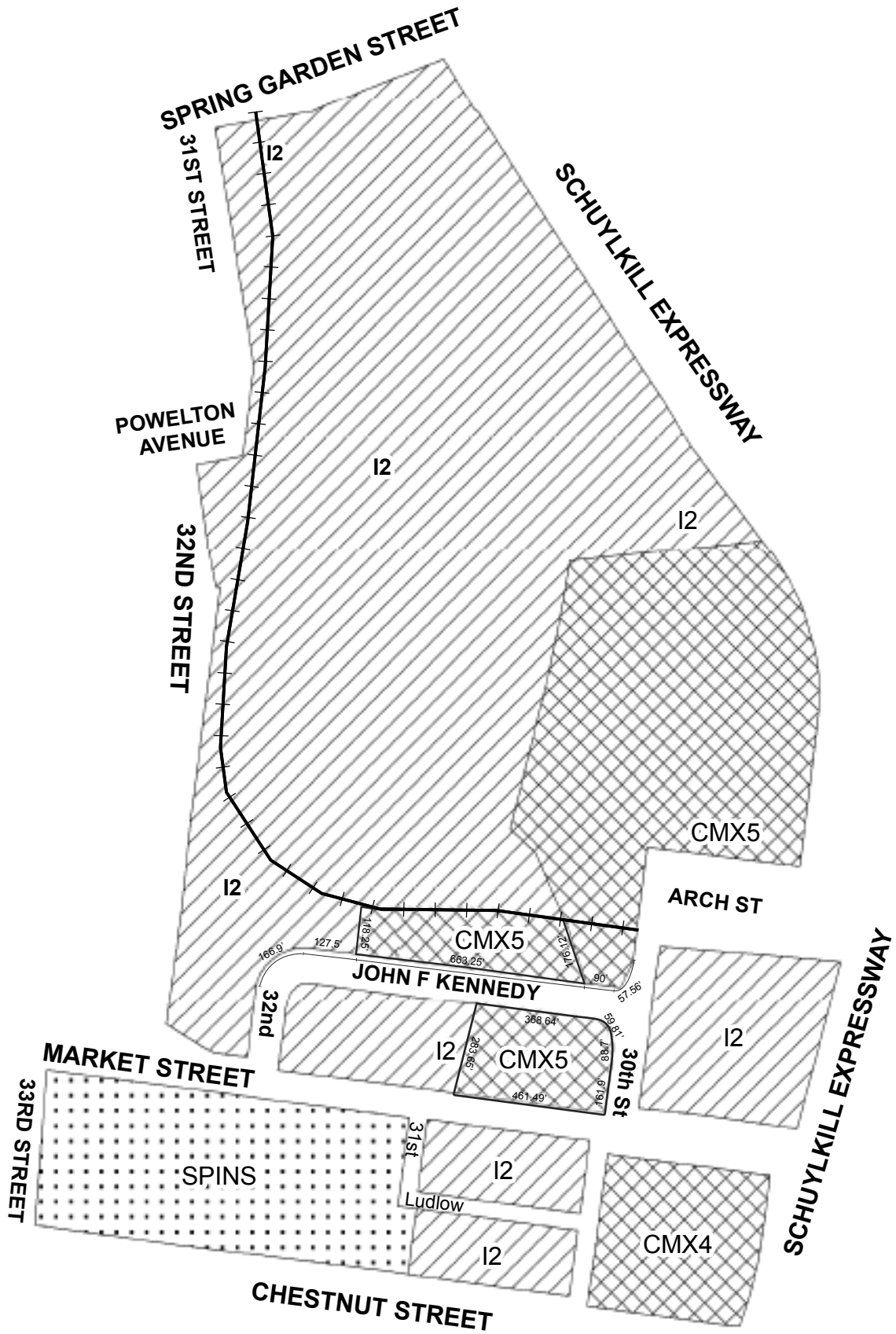


## Legend





- |  |   |
|--|---|
|  CMX4 Commercial Mixed-Use |  I2 Industrial Medium                |
|  CMX5 Commercial Mixed-Use |  SPINS Special Purpose Institutional |



# MAP B - PROPOSED ZONING



## Legend

- |  |   |
|--|---|
|  CMX4 Commercial Mixed-Use |  I2 Industrial Medium                |
|  CMX5 Commercial Mixed-Use |  SPINS Special Purpose Institutional |

