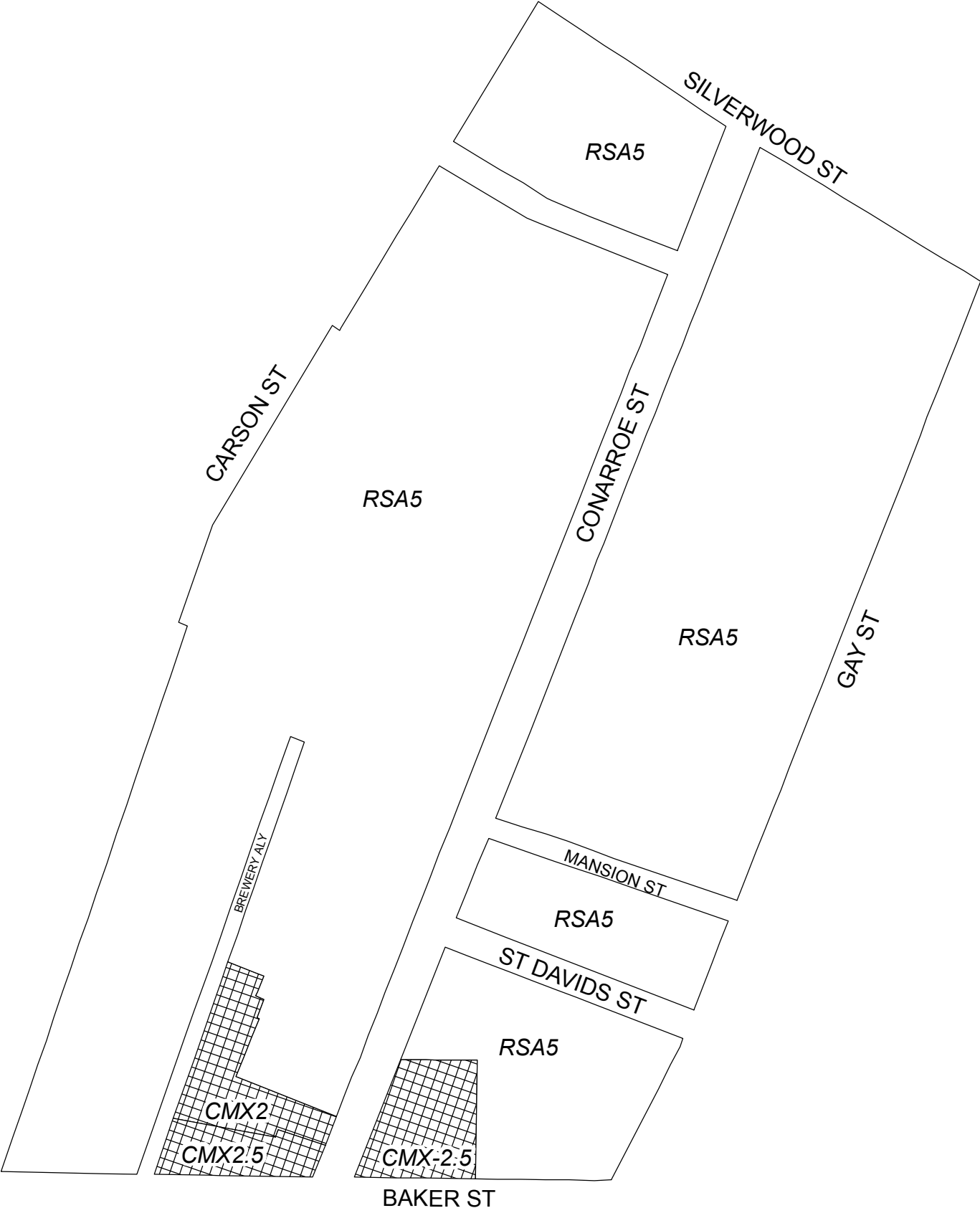




Map A Existing Zoning

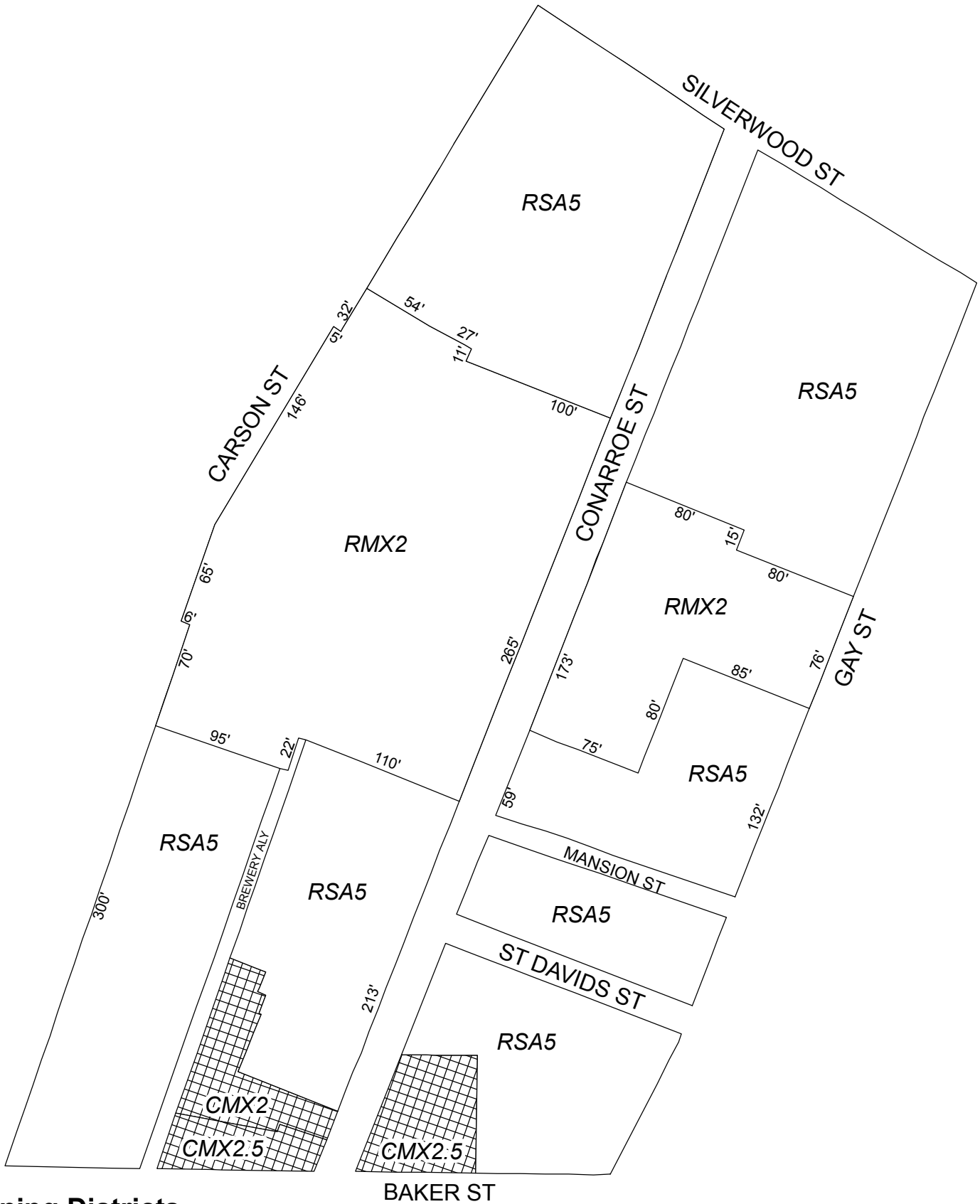


Zoning Districts

-  CMX-2, CMX-2.5: Neighborhood Commercial Mixed-Use
-  RSA-5: Residential Single-Family Attached



Map B Proposed Zoning



Zoning Districts

Map Symbol



-  CMX-2, CMX-2.5: Neighborhood Commercial Mixed-Use
-  RMX-2: Residential Mixed-Use; RSA-5, Residential Single-Family Attached



EXHIBIT A