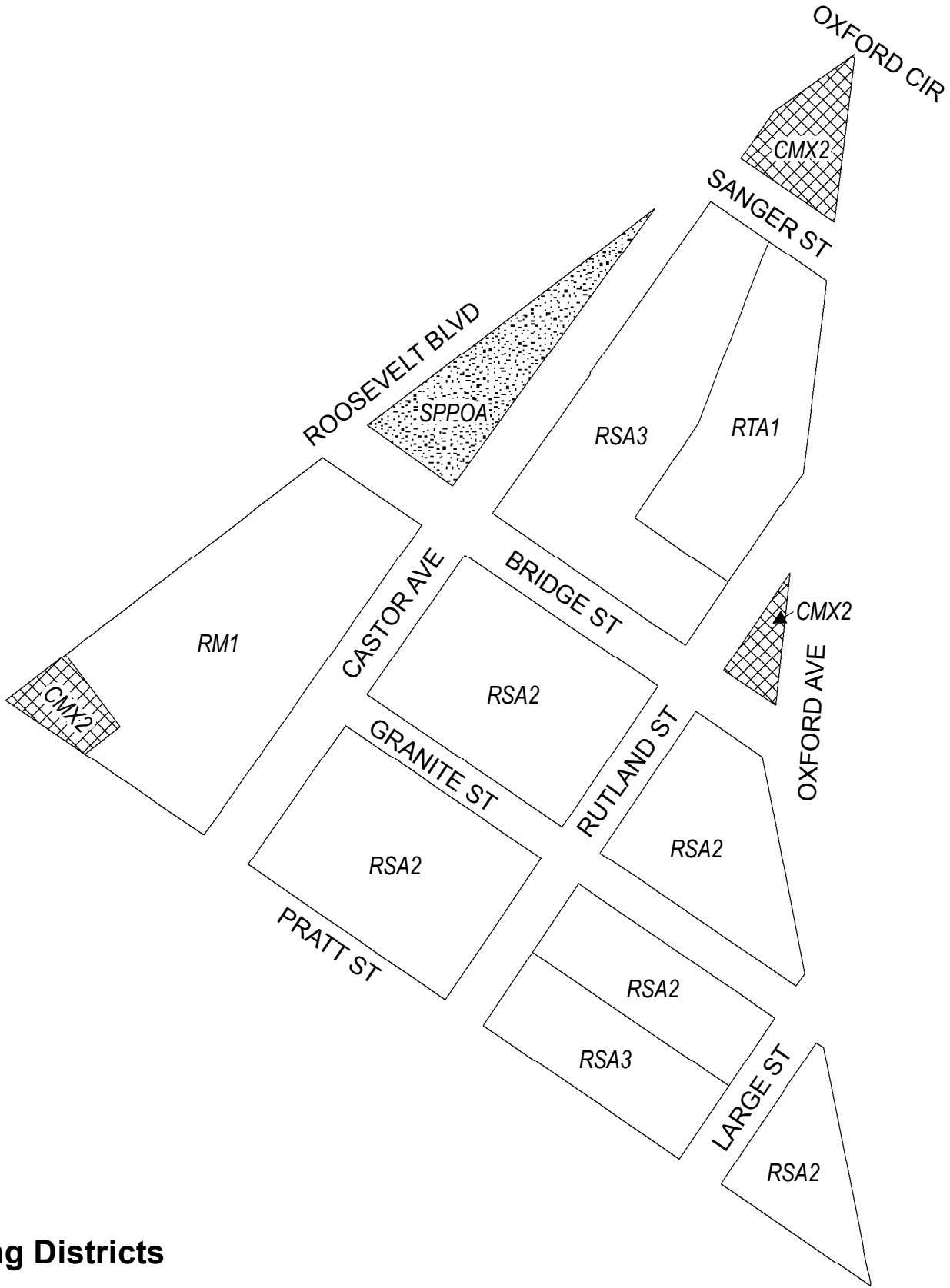





Map A1 Existing Zoning

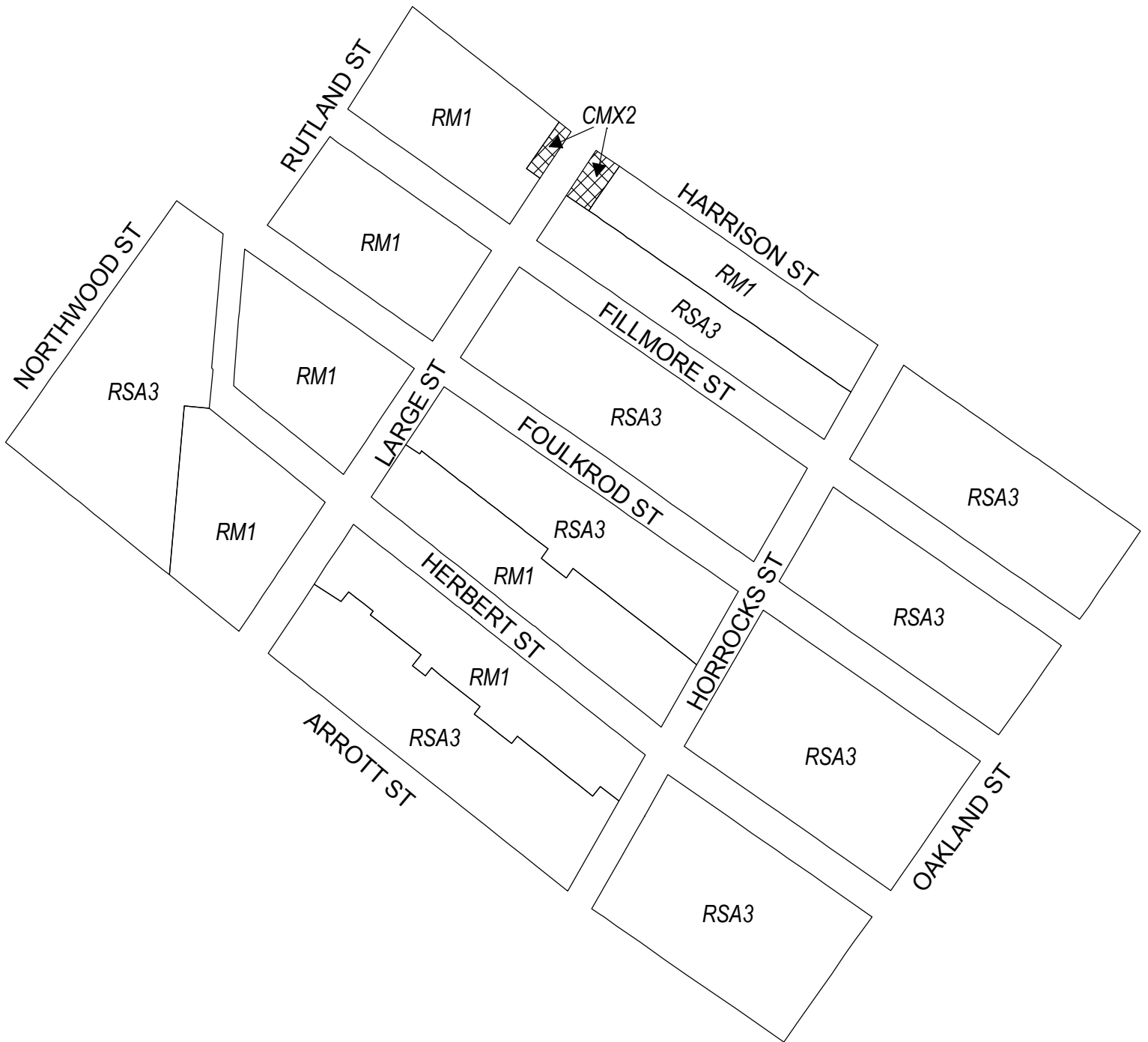


Zoning Districts



-  CMX-2 Commercial Mixed-Use
-  RM-1 Multi-Family Residential, RSA-2/RSA-3 Residential Single-Family Attached, RTA-1 Residential Two-Family Attached
-  SP-PO-A Parks and Open Space



Map A2 Existing Zoning

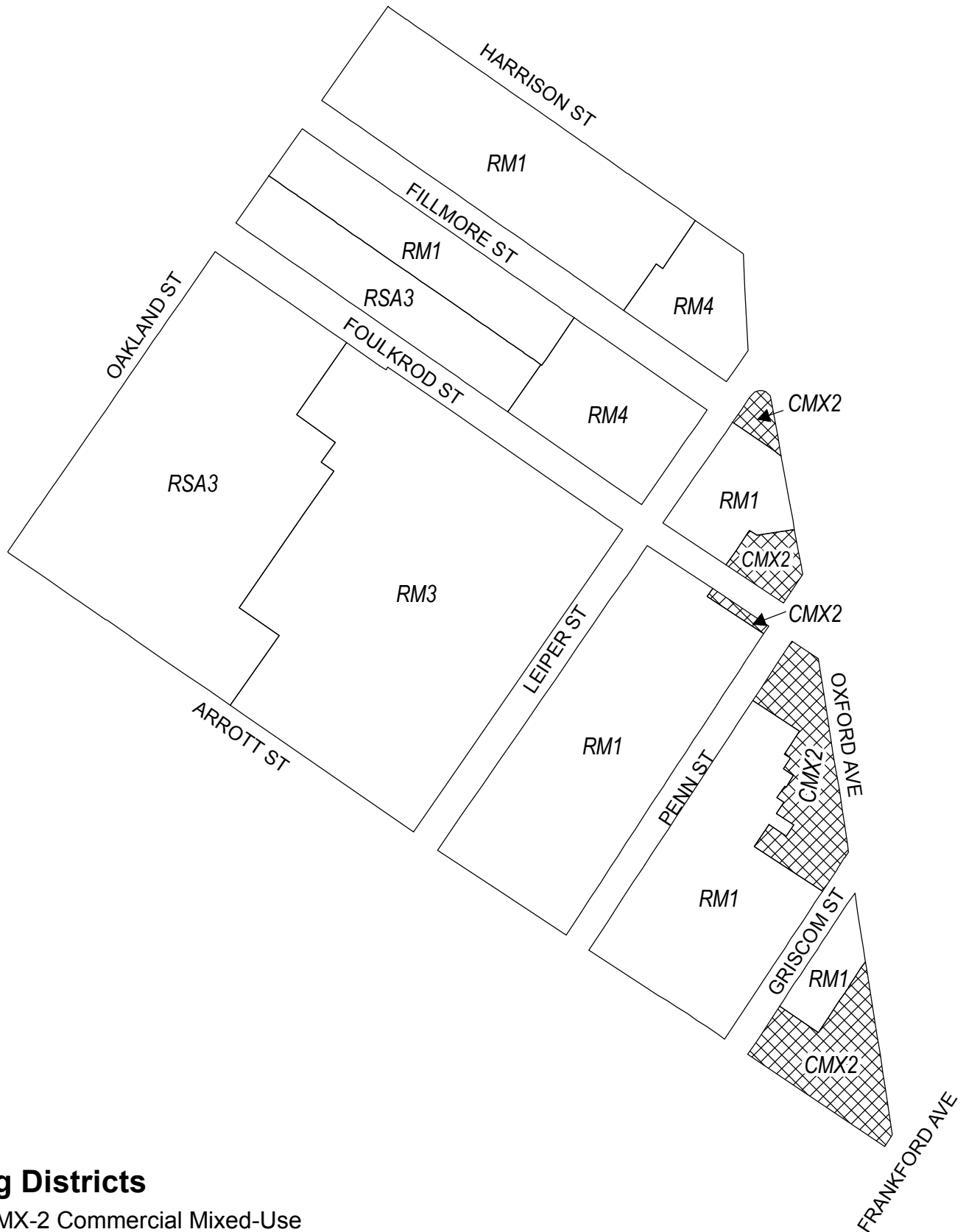


Zoning Districts



-  CMX-2 Commercial Mixed-Use
-  RM-1 Multi-Family Residential, RSA-3 Residential Single-Family Attached



Map A3 Existing Zoning

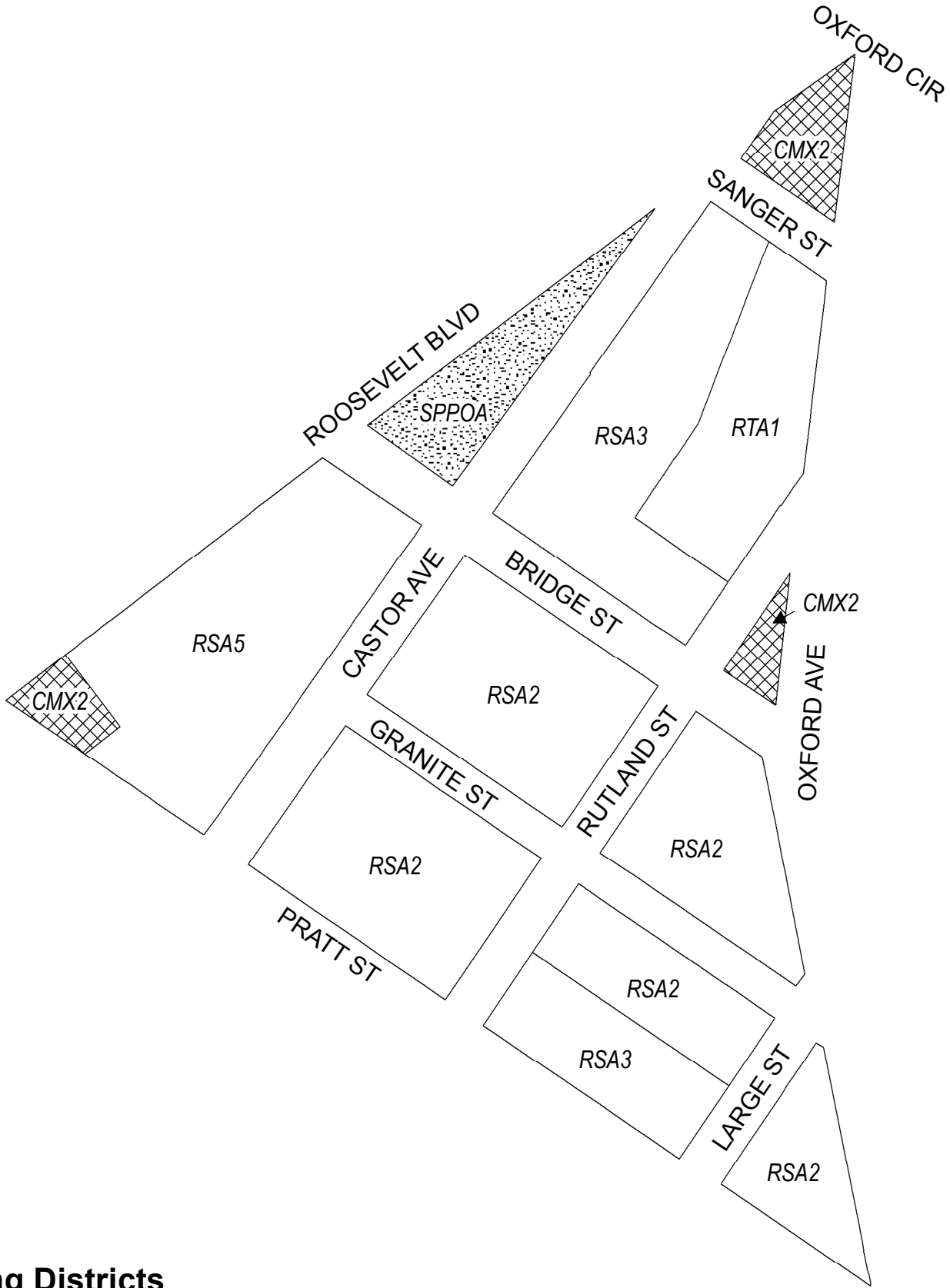


Zoning Districts




-  CMX-2 Commercial Mixed-Use
-  RM-1/RM-3/RM-4 Residential Multi-Family, RSA-3 Residential Single-Family Attached



Map B1 Proposed Zoning

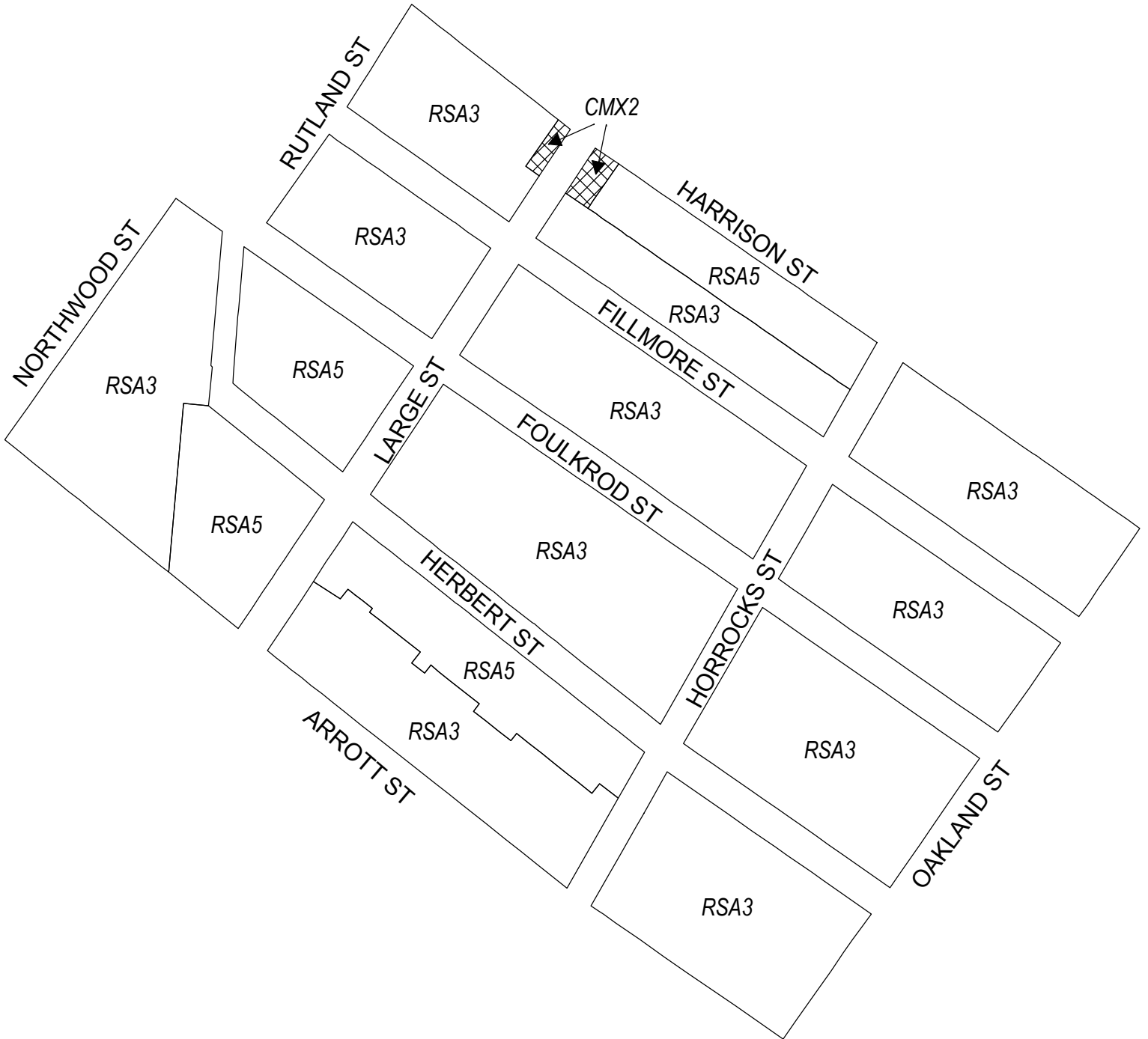


Zoning Districts



-  CMX-2 Commercial Mixed-Use
-  RSA-2/RSA-3/RSA-5 Residential Single-Family Attached,
RTA-1 Residential Two-Family Attached
-  SP-PO-A Parks and Open Space



Map B2 Proposed Zoning

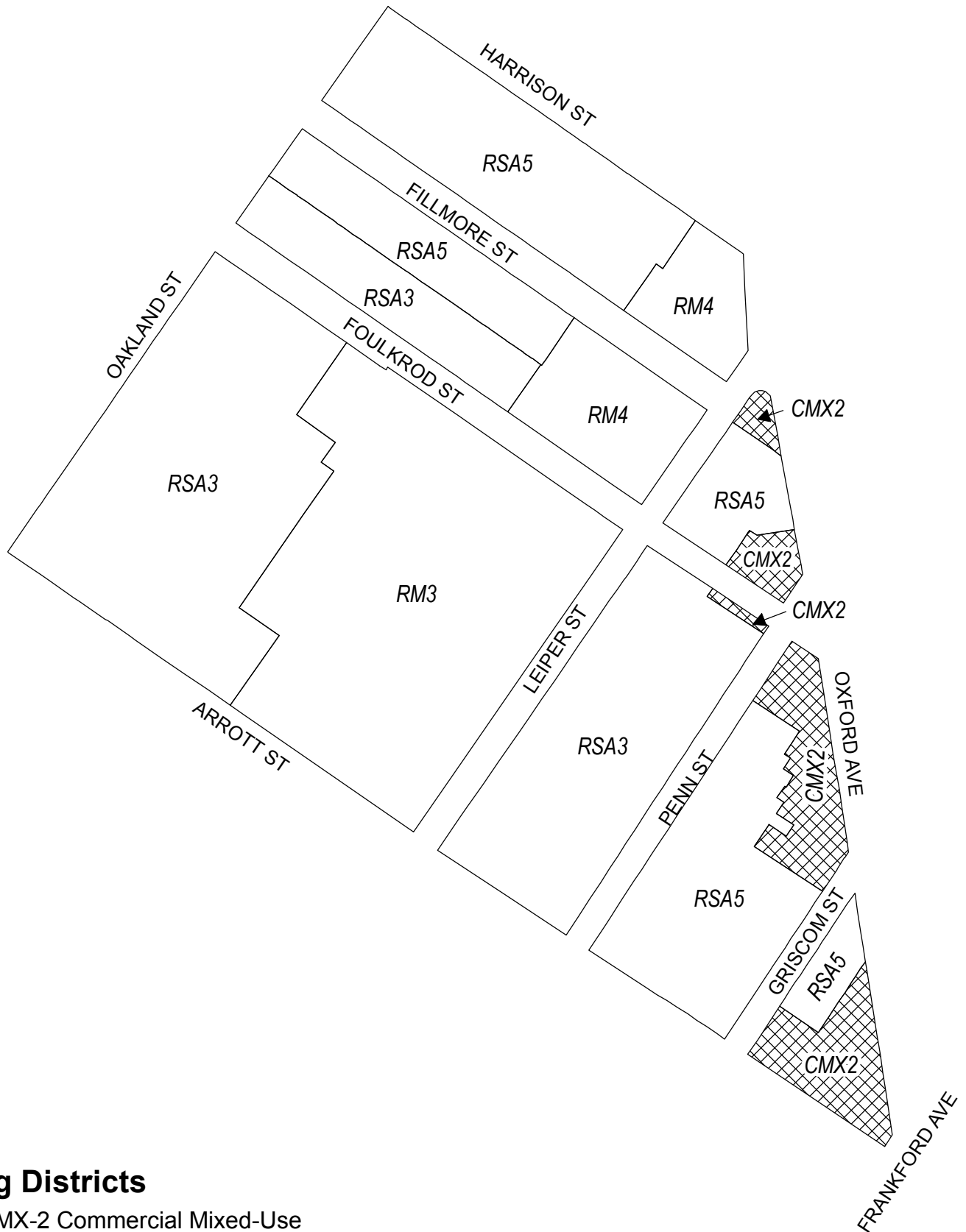


Zoning Districts



-  CMX-2 Commercial Mixed-Use
-  RSA-3/RSA-5 Residential Single-Family Attached



Map B3 Proposed Zoning



Zoning Districts

-  CMX-2 Commercial Mixed-Use
-  RM-3/RM-4 Residential Multi-Family, RSA-3/RSA-5 Residential Single-Family Attached

