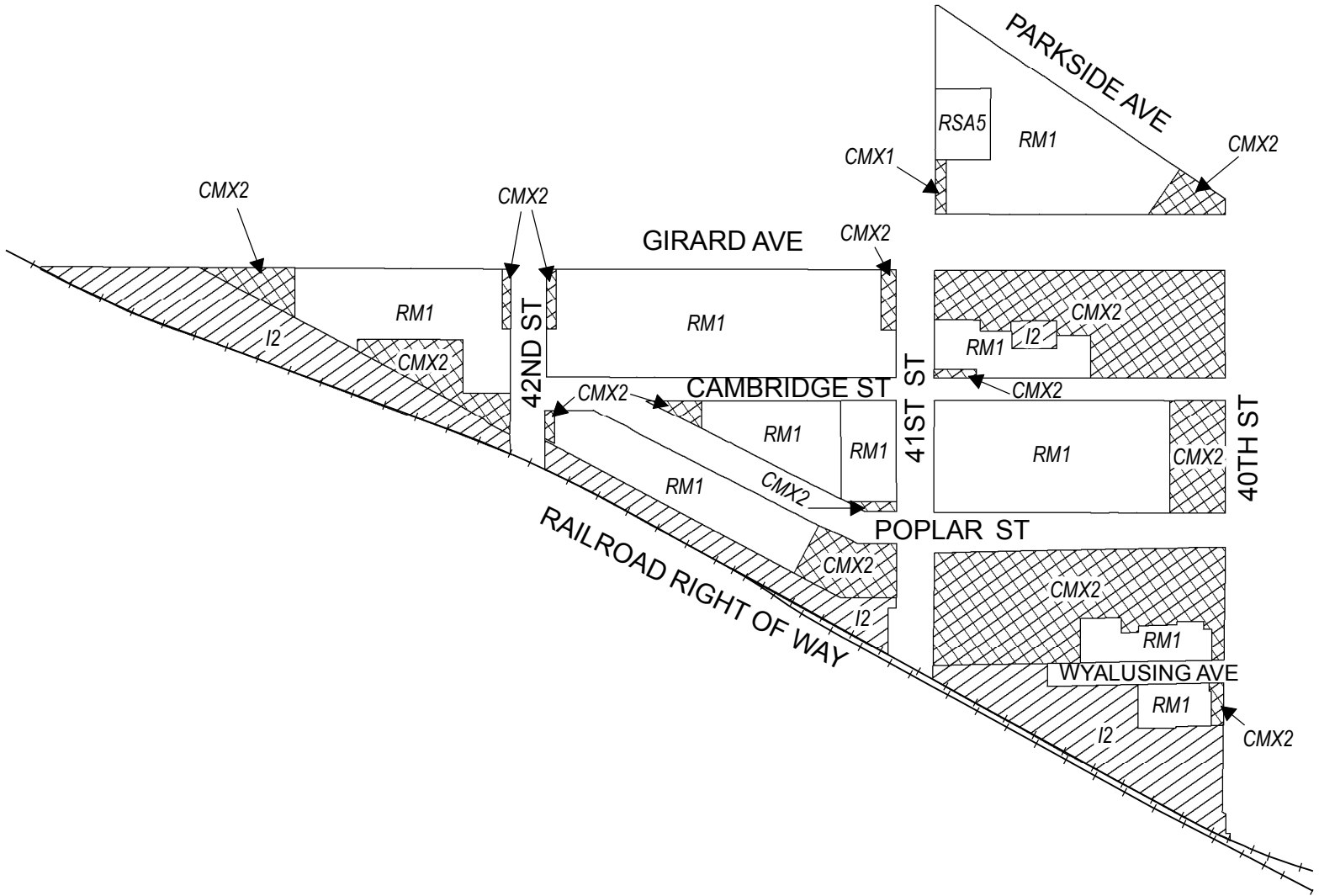





Map A1 Existing Zoning

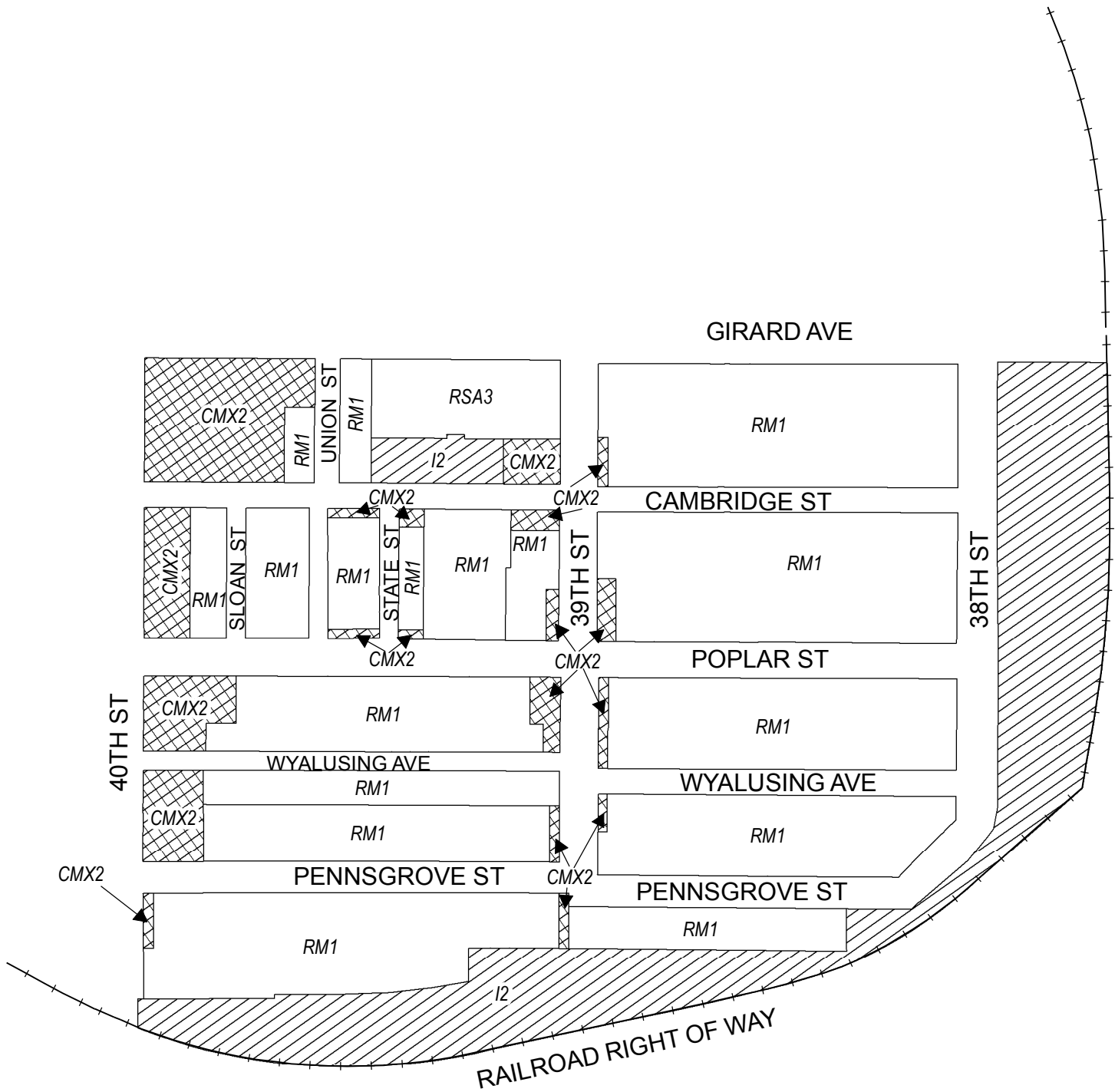


Zoning Districts




-  CMX-1/CMX-2, Commercial Mixed-Use
-  I-2, Medium Industrial
-  RM-1, Residential Multi-Family; RSA-5, Residential Single-Family Attached



Map A2 Existing Zoning

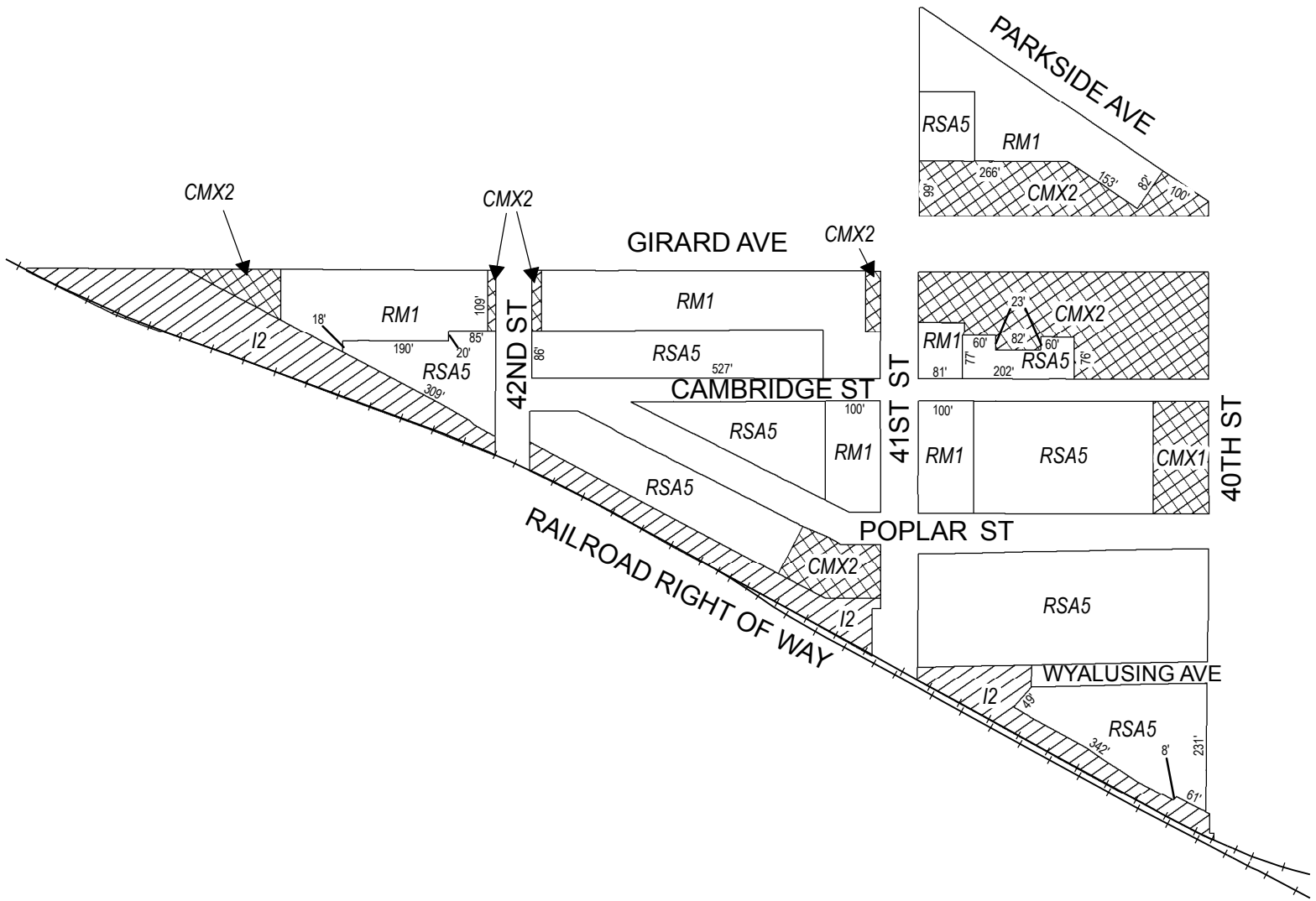


Zoning Districts




-  CMX-2, Commercial Mixed-Use
-  I-2, Medium Industrial
-  RM-1, Residential Multi-Family; RSA-3, Residential Single-Family Attached



Map B1 Proposed Zoning

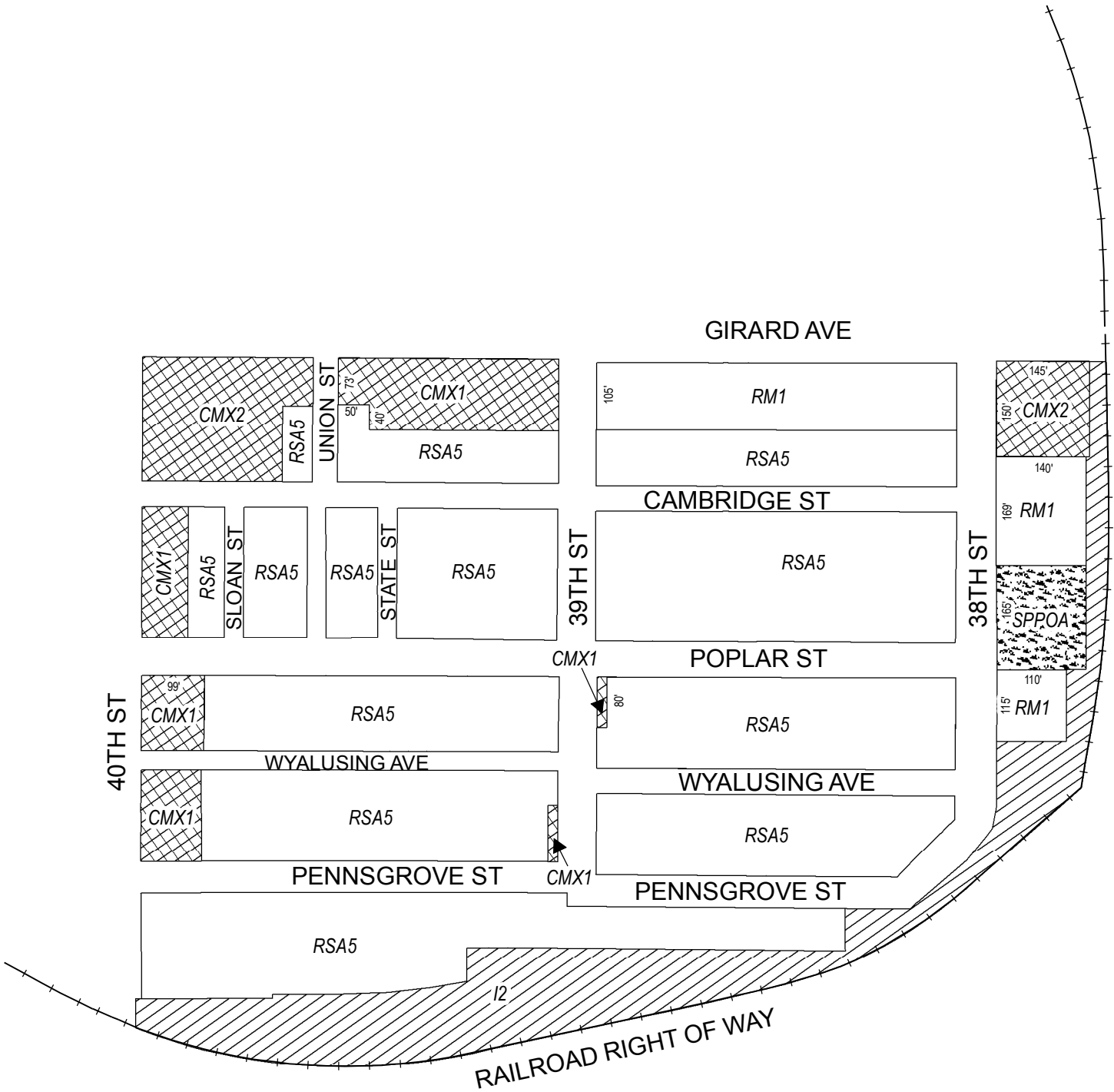


Zoning Districts





-  CMX-1/CMX-2, Commercial Mixed-Use
-  I-2, Medium Industrial
-  RM-1, Residential Multi-Family; RSA-5, Residential Single-Family Attached



Map B2 Proposed Zoning



Zoning Districts

-  CMX-1/CMX-2, Commercial Mixed-Use
-  I-2, Medium Industrial
-  RM-1, Residential Multi-Family; RSA-5, Residential Single-Family Attached
-  SP-PO-A, Parks and Open Space

