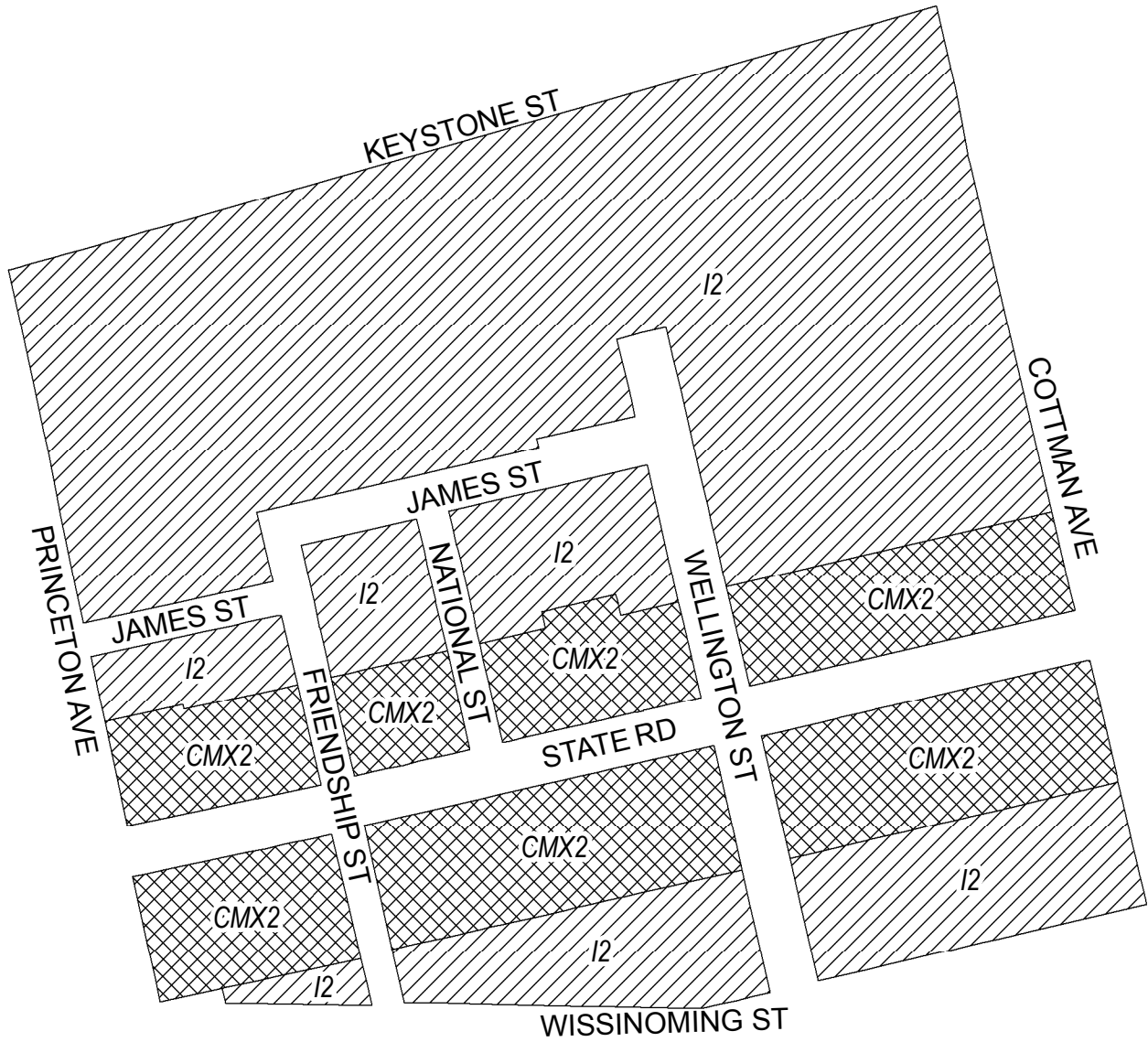




Map A1 Existing Zoning

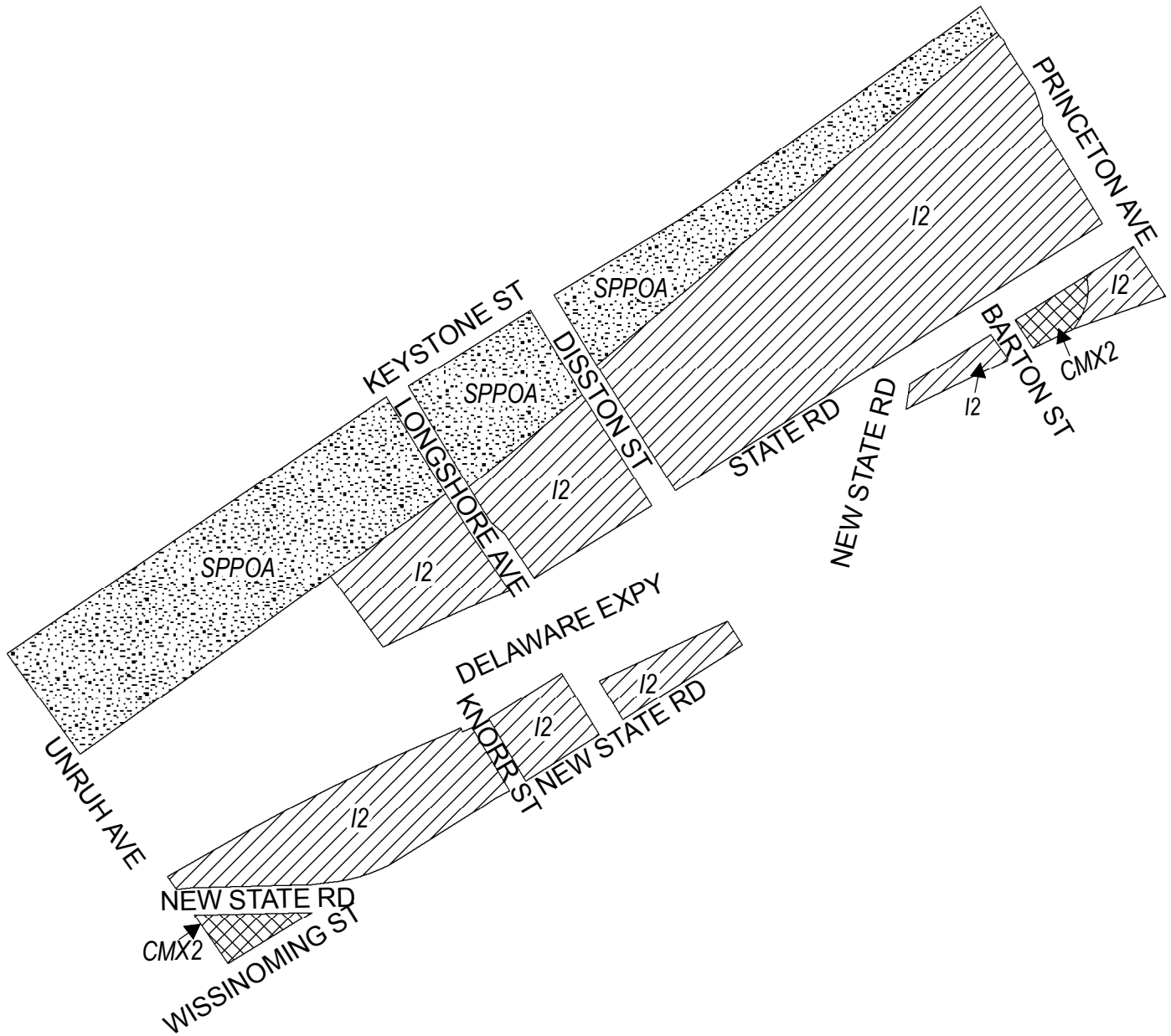


Zoning Districts




-  CMX-2 Commercial Mixed-Use
-  I-2 Medium Industrial



Map A2 Existing Zoning

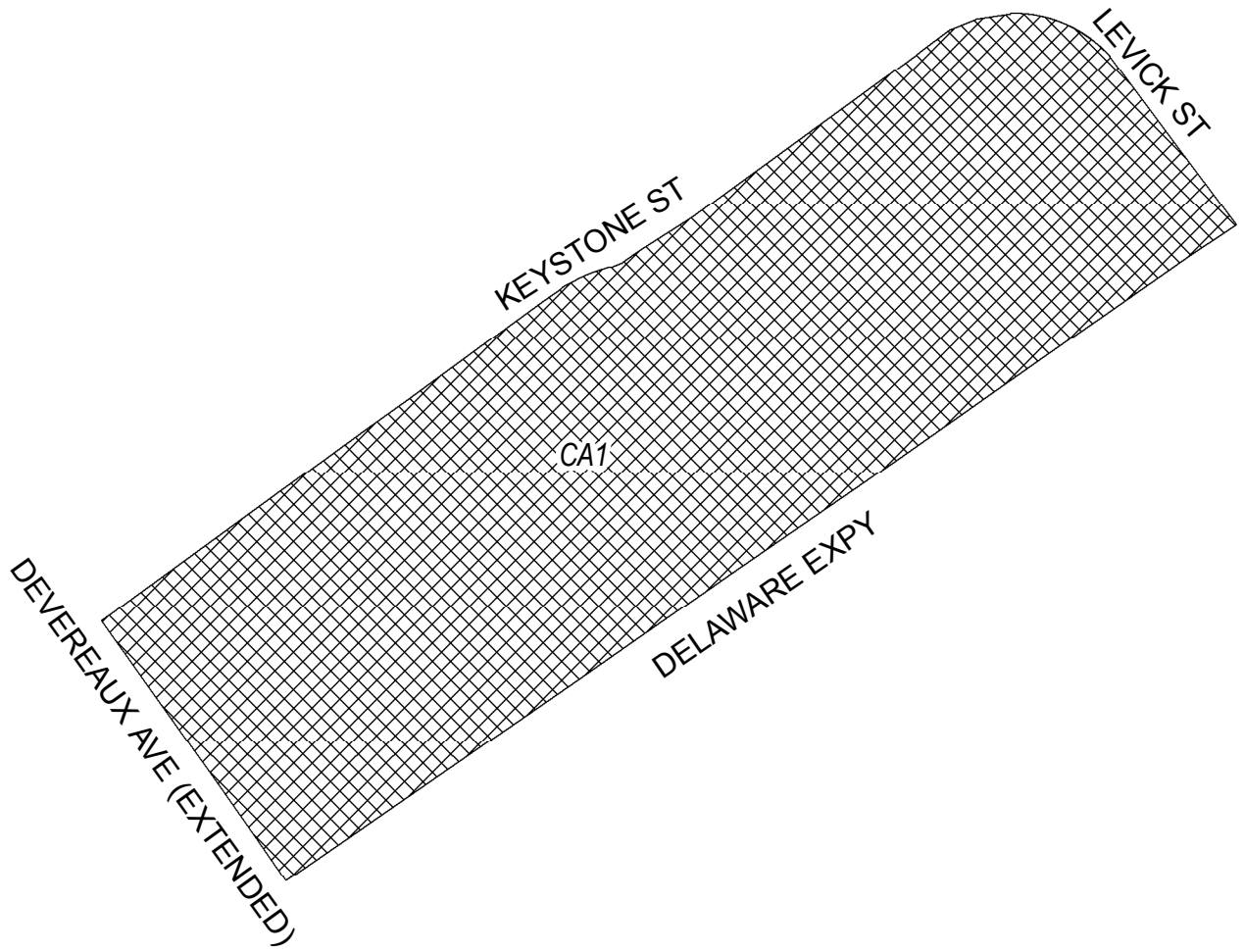


Zoning Districts

-  CMX-2, Commercial Mixed-Use
-  I-2, Medium Industrial
-  SP-PO-A, Parks and Open Space



Map A3 Existing Zoning

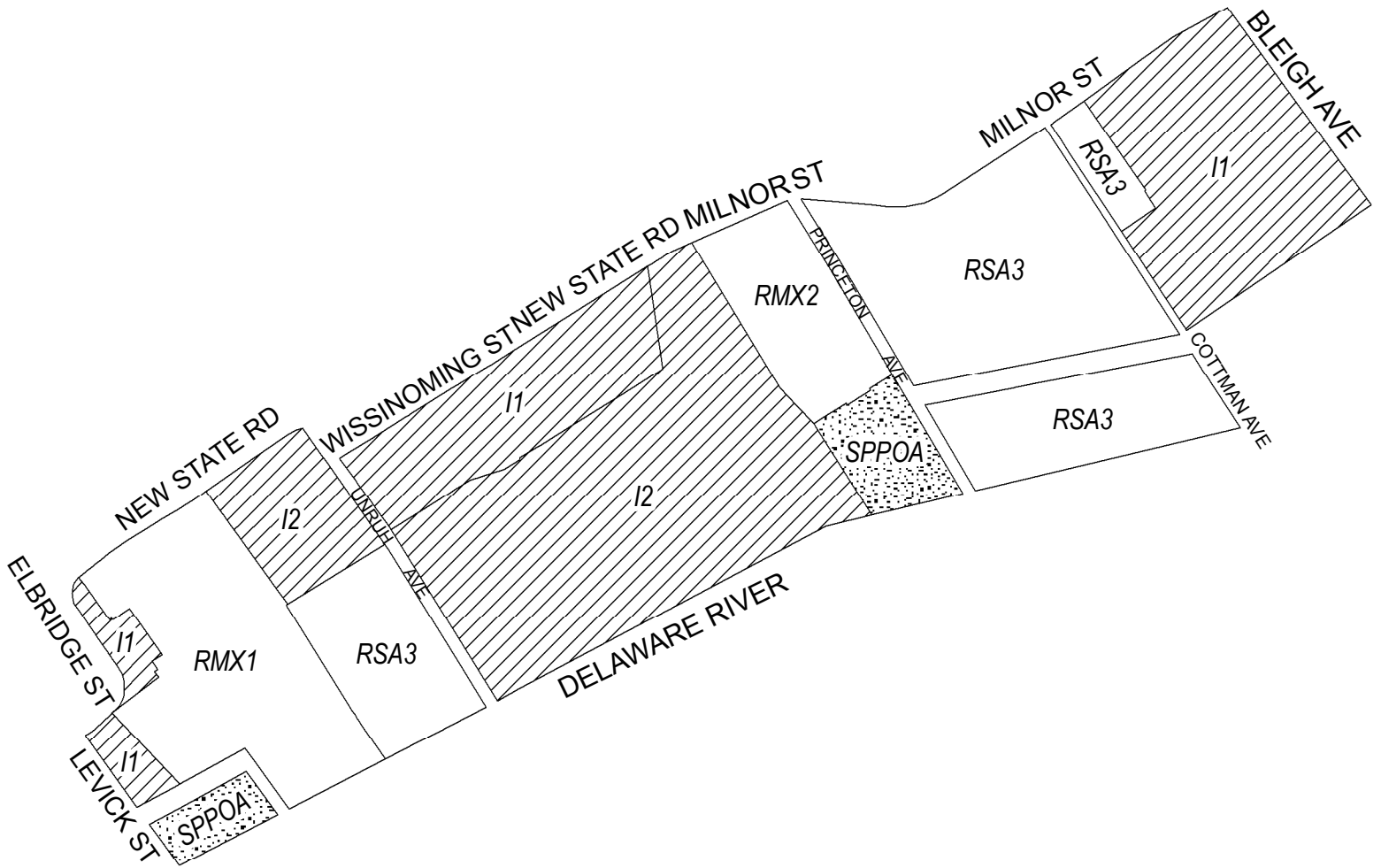


Zoning Districts




 CA-1 Auto-Oriented Commercial



Map A4 Existing Zoning

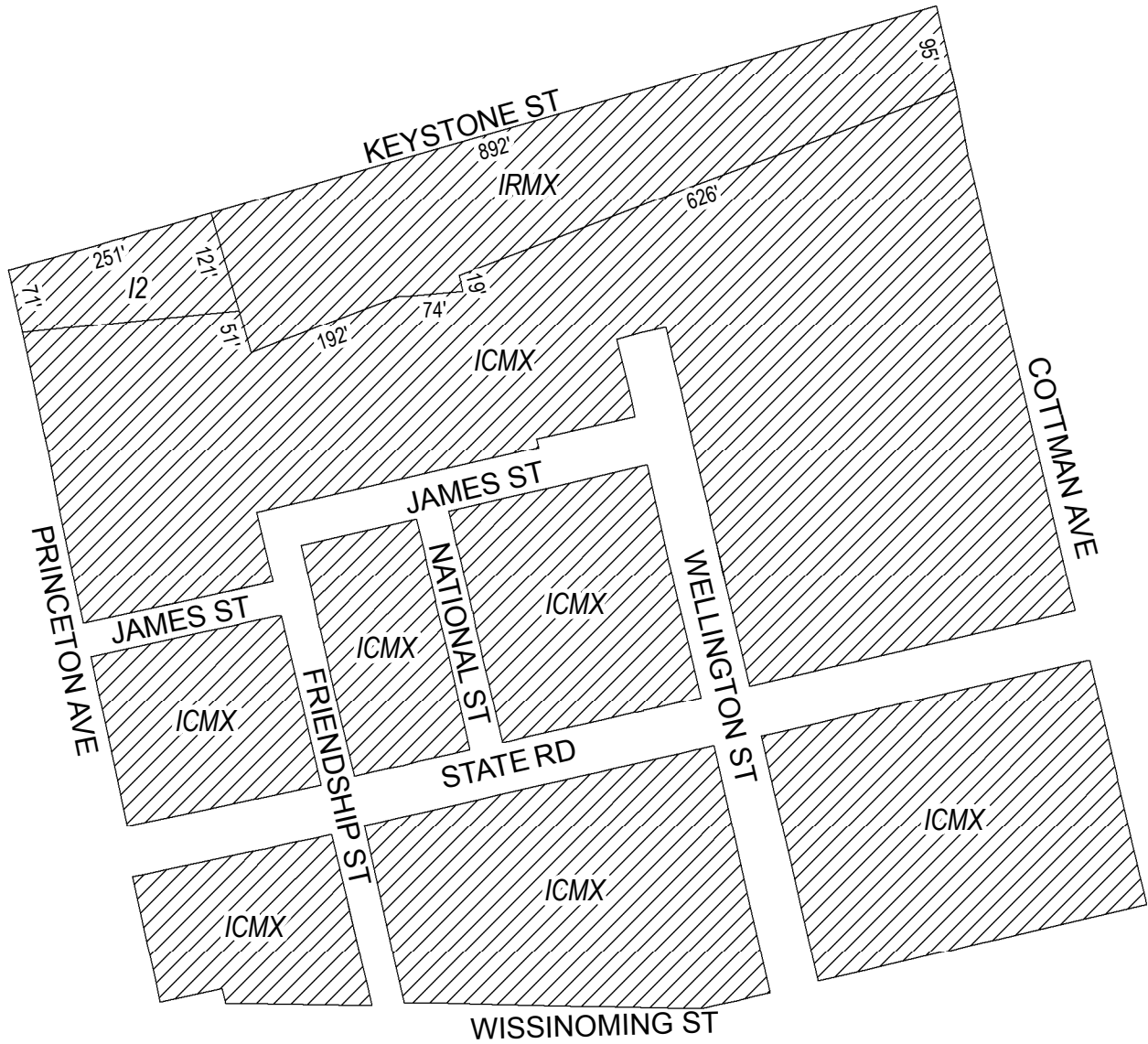


Zoning Districts

-  I-1 Light Industrial, I-2 Medium Industrial
-  RMX-1/RMX-2 Residential Mixed-Use, RSA-3 Residential Single-Family Attached
-  SP-PO-A, Parks and Open Space



Map B1 Proposed Zoning

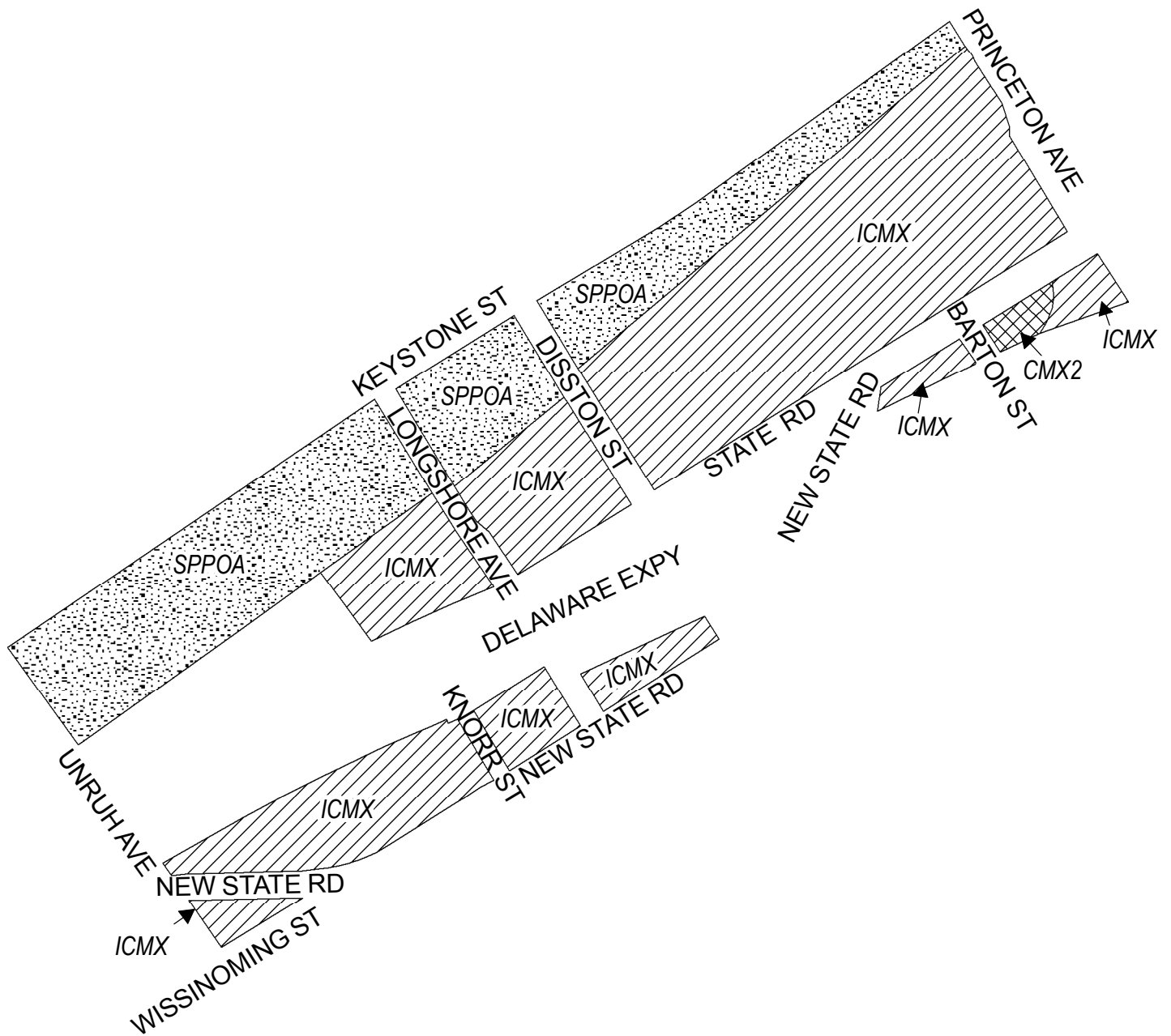


Zoning Districts




-  I-2 Medium Industrial, ICMX Industrial Commercial Mixed-Use, IRMX Industrial Residential Mixed-Use



Map B2 Proposed Zoning

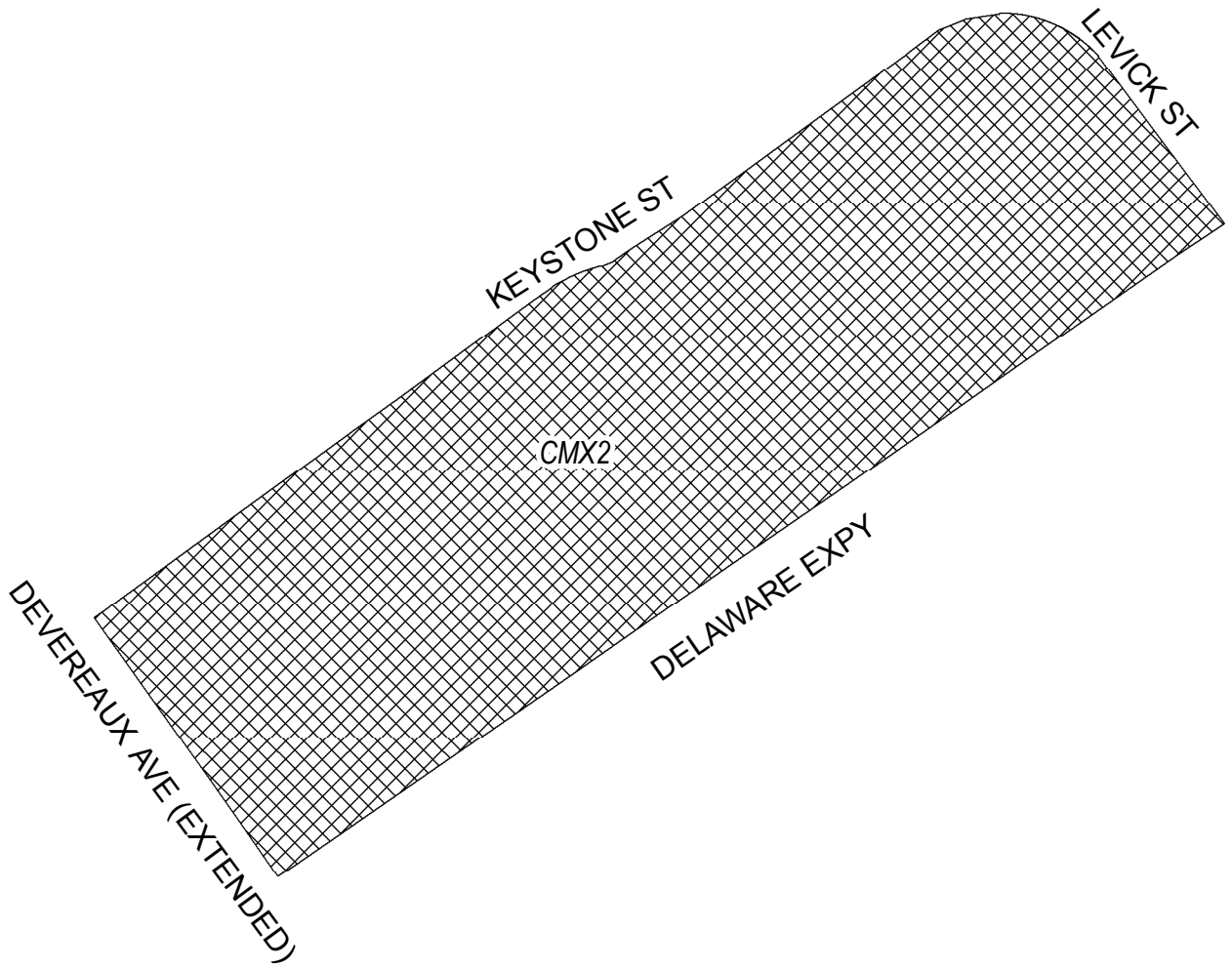


Zoning Districts

-  CMX-2, Commercial Mixed-Use
-  ICMX, Industrial Commercial Mixed-Use
-  SP-PO-A, Parks and Open Space



Map B3 Proposed Zoning

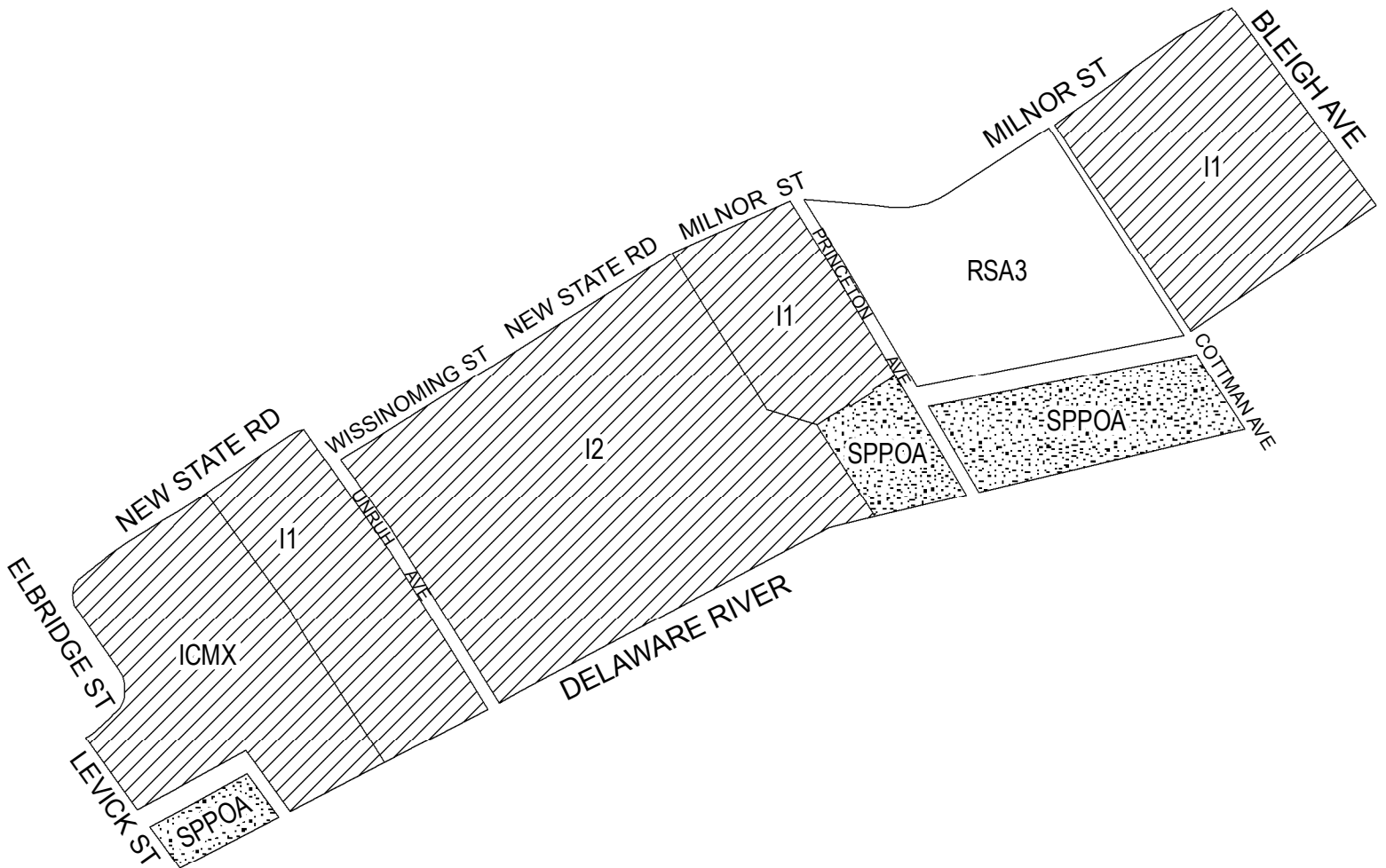


Zoning Districts




 CMX-2 Commercial Mixed-Use



Map B4 Proposed Zoning



Zoning Districts

-  I-1 Light Industrial, I-2 Medium Industrial, ICMX Industrial Commercial Mixed-Use
-  RSA-3 Residential Single-Family Attached
-  SP-PO-A, Parks and Open Space

