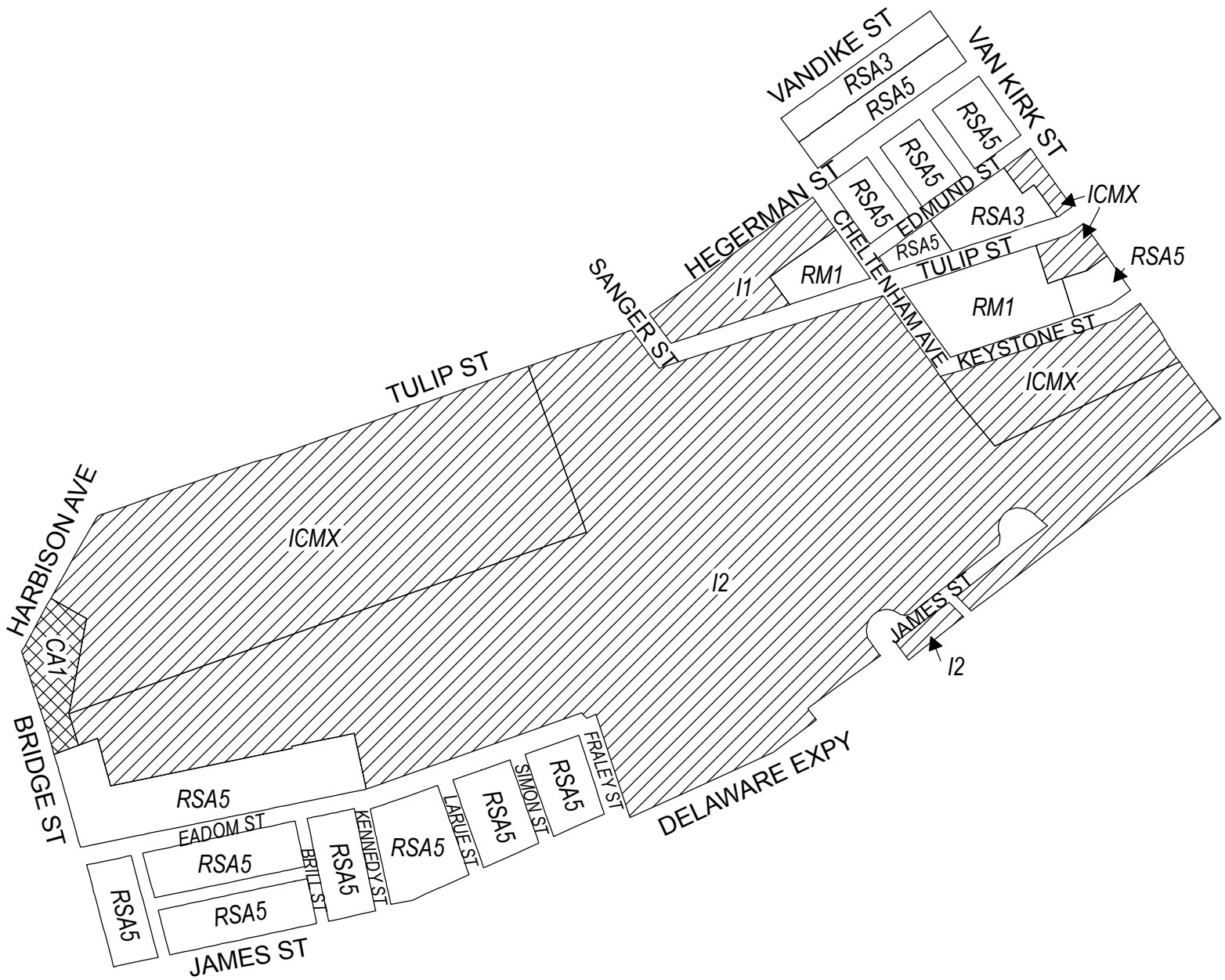





Map A1 Existing Zoning



Zoning Districts





-  CA-1 Auto-Oriented Commercial
-  I-1 Light Industrial, I-2 Medium Industrial, ICMX Industrial Commercial Mixed-Use
-  RM-1 Residential Multi-Family, RSA-3/RSA-5 Residential Single-Family Attached



Map A2 Existing Zoning

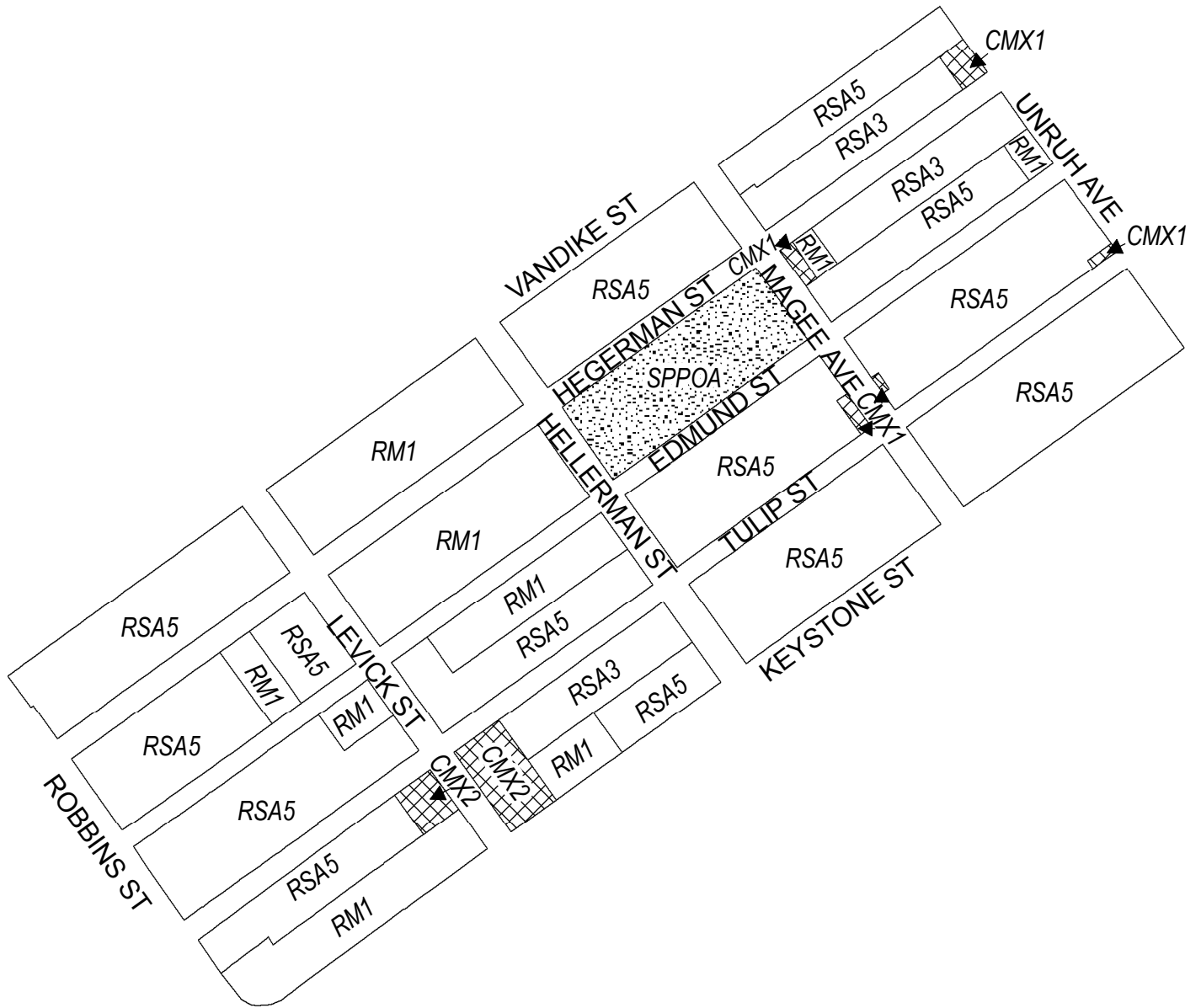


Zoning Districts




-  CMX-2 Commercial Mixed-Use
-  I-2 Medium Industrial, ICMX Industrial Commercial Mixed-Use
-  RM-1 Residential Multi-Family, RSA-3/RSA-5 Residential Single-Family
-  SP-PO-A Parks and Open Space



Map A3 Existing Zoning



Zoning Districts





-  CMX-1/CMX-2 Commercial Mixed-Use
-  RSA-3/RSA-5 Residential Single-Family Attached, RM-1 Residential Multi-Family
-  SP-PO-A Parks and Open Space



Map B2 Proposed Zoning

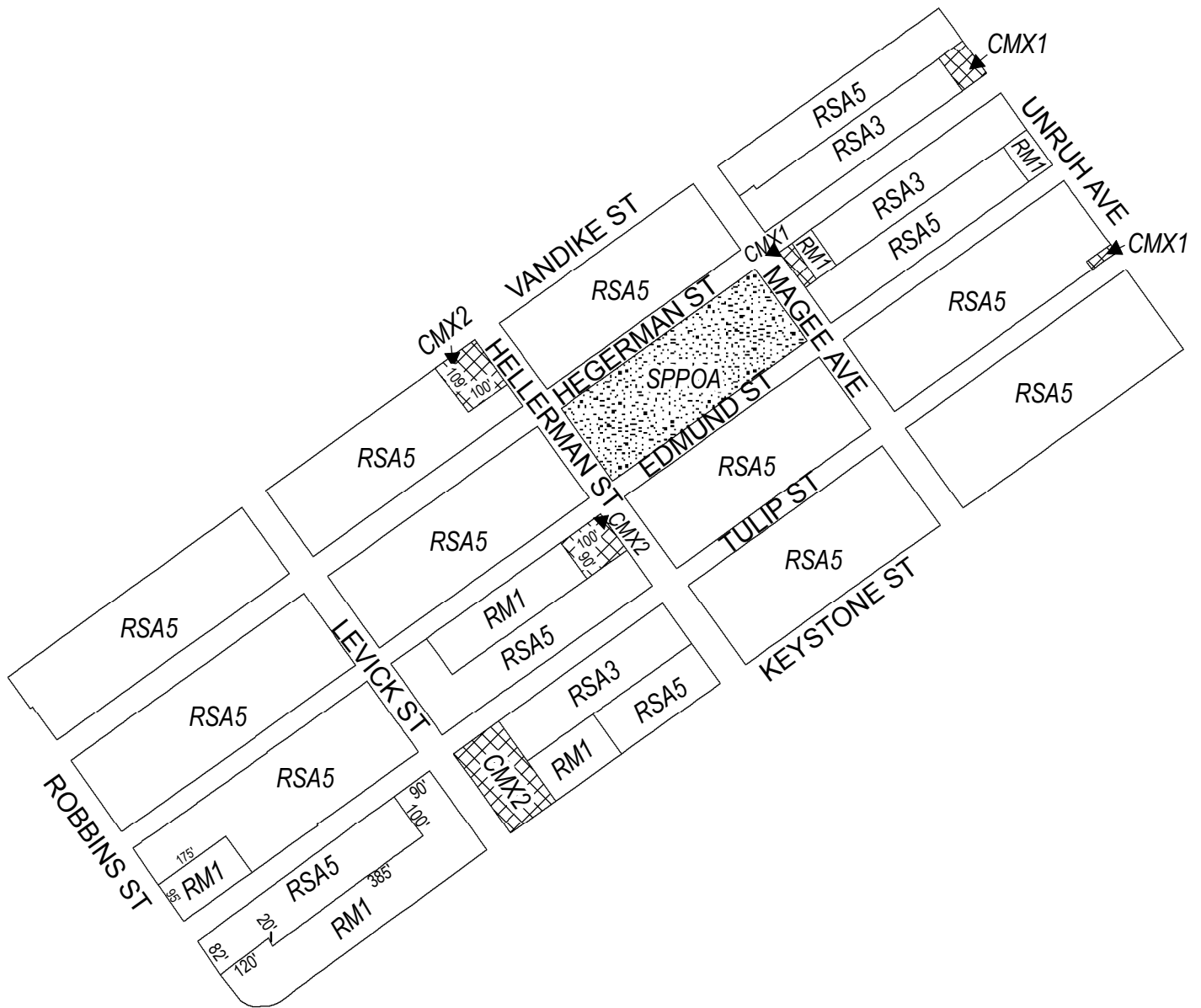


Zoning Districts




-  CMX-2 Commercial Mixed-Use
-  I-2 Medium Industrial, ICMX Industrial Commercial Mixed-Use
-  RM-1 Residential Multi-Family, RSA-3/RSA-5 Residential Single-Family Attached
-  SP-PO-A Parks and Open Space



Map B3 Proposed Zoning



Zoning Districts

-  CMX-1/CMX-2 Commercial Mixed-Use
-  RSA-3/RSA-5 Residential Single-Family Attached, RM-1 Residential Multi-Family
-  SP-PO-A Parks and Open Space

