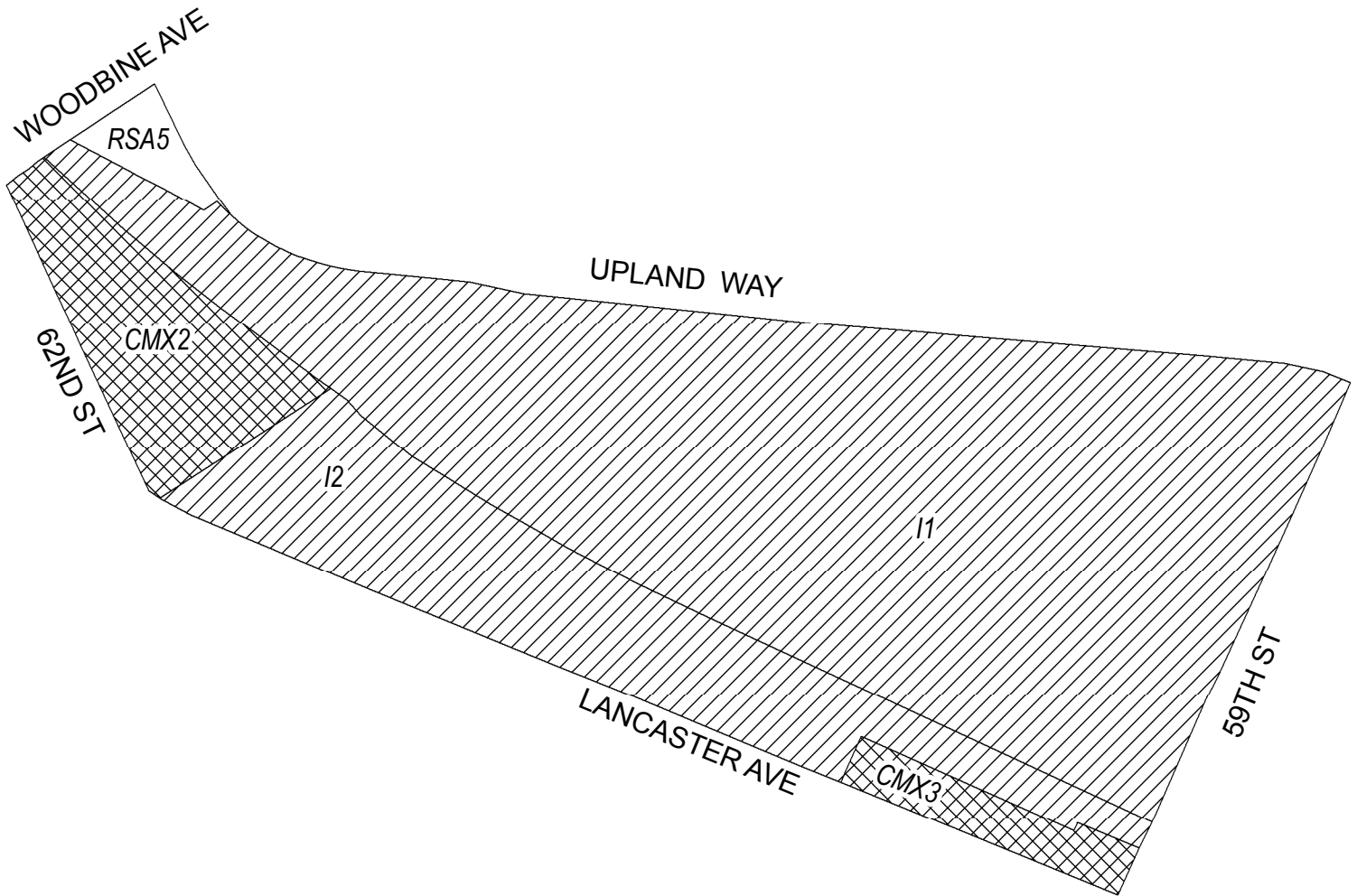





Map A Existing Zoning

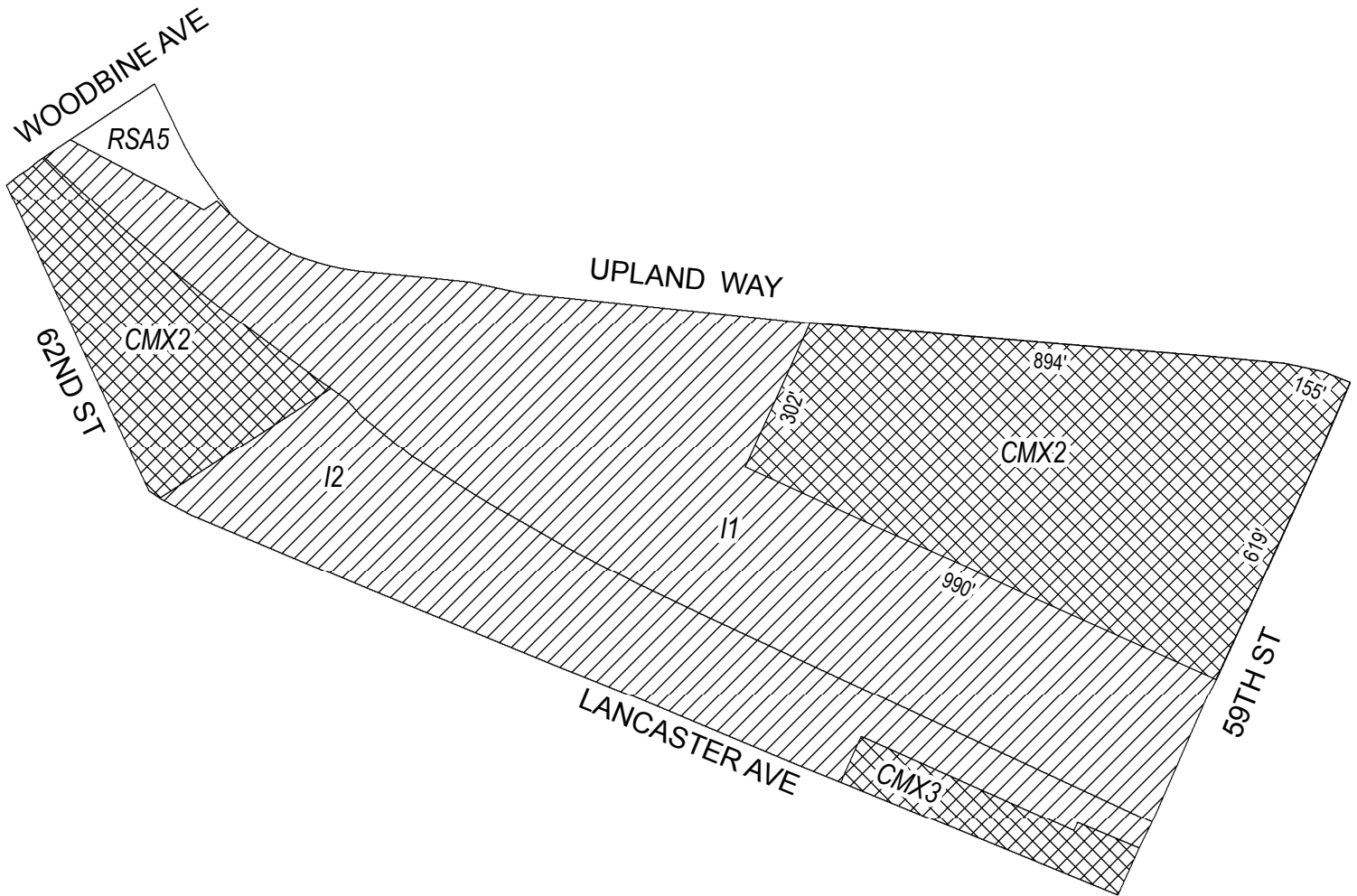


Zoning Districts




-  CMX-2/CMX-3, Commercial Mixed-Use
-  I-1, Light Industrial; I-2, Medium Industrial
-  RSA-5, Residential Single-Family Attached



Map B Proposed Zoning



Zoning Districts

-  CMX-2/CMX-3, Commercial Mixed-Use
-  I-1, Light Industrial; I-2, Medium Industrial
-  RSA-5, Residential Single-Family Attached

