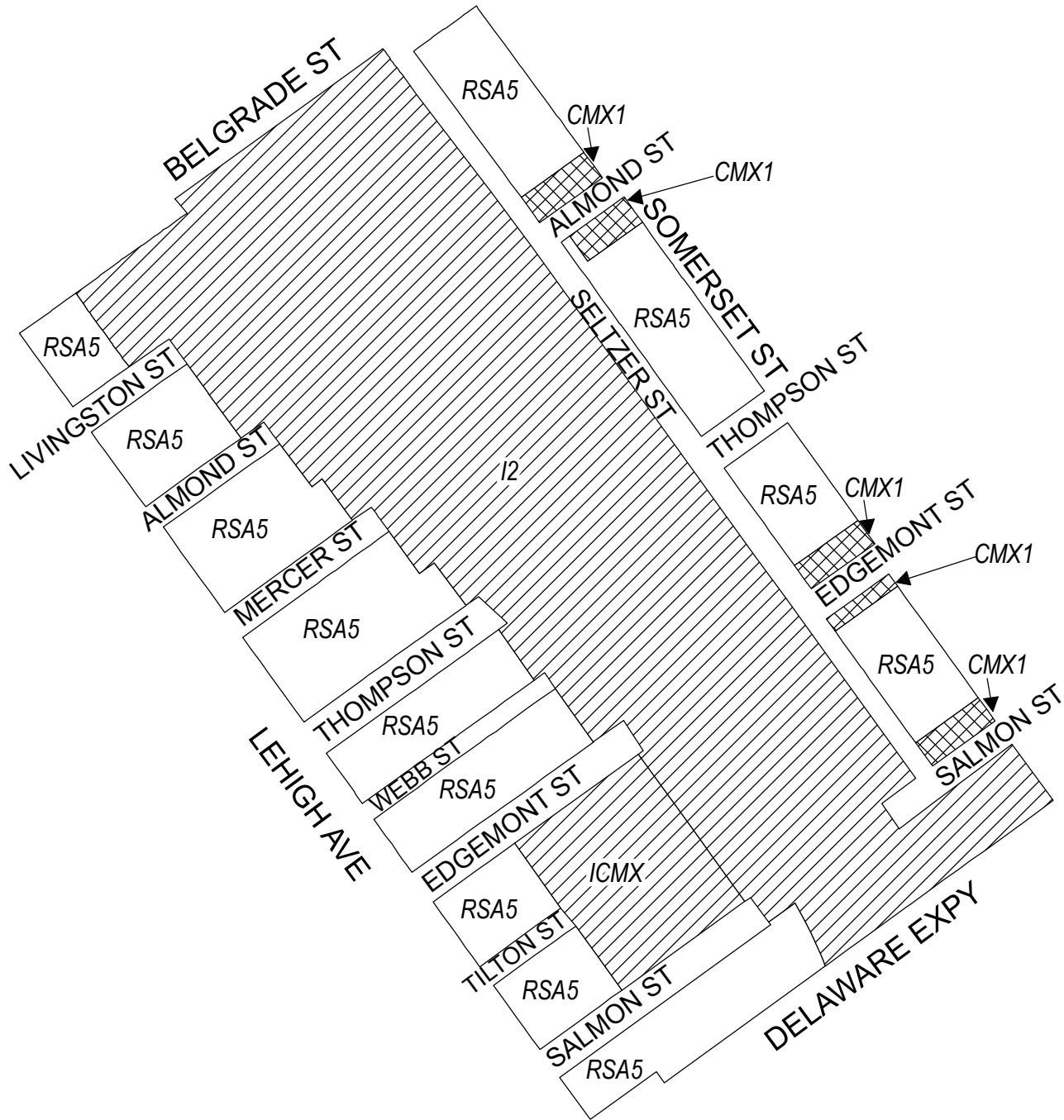





Map A1 Existing Zoning

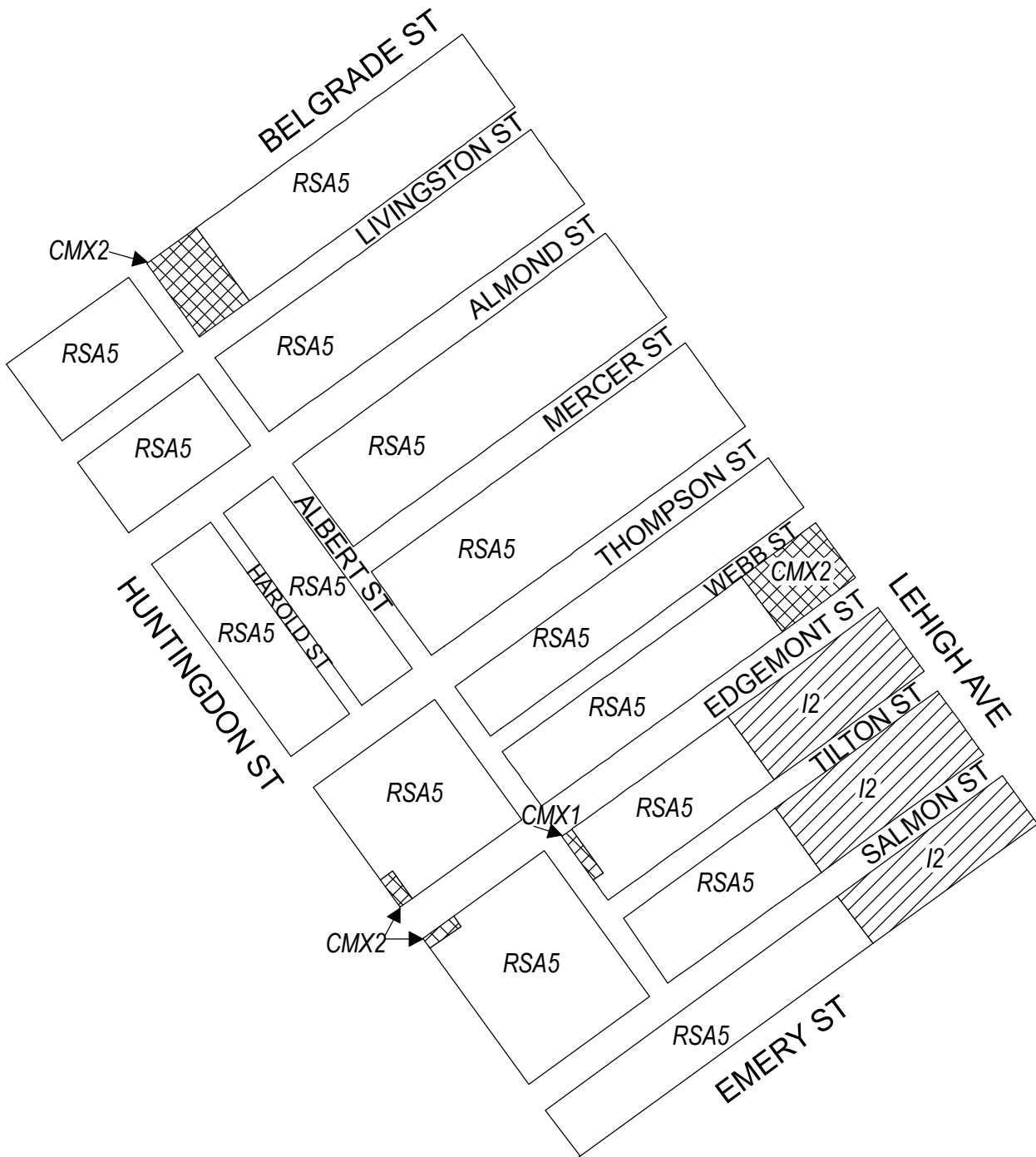


Zoning Districts




-  CMX-1 Commercial Mixed-Use
-  I-2 Medium Industrial; ICMX, Industrial Commercial Mixed-Use
-  RSA-5 Residential Single-Family Attached



Map A2 Existing Zoning

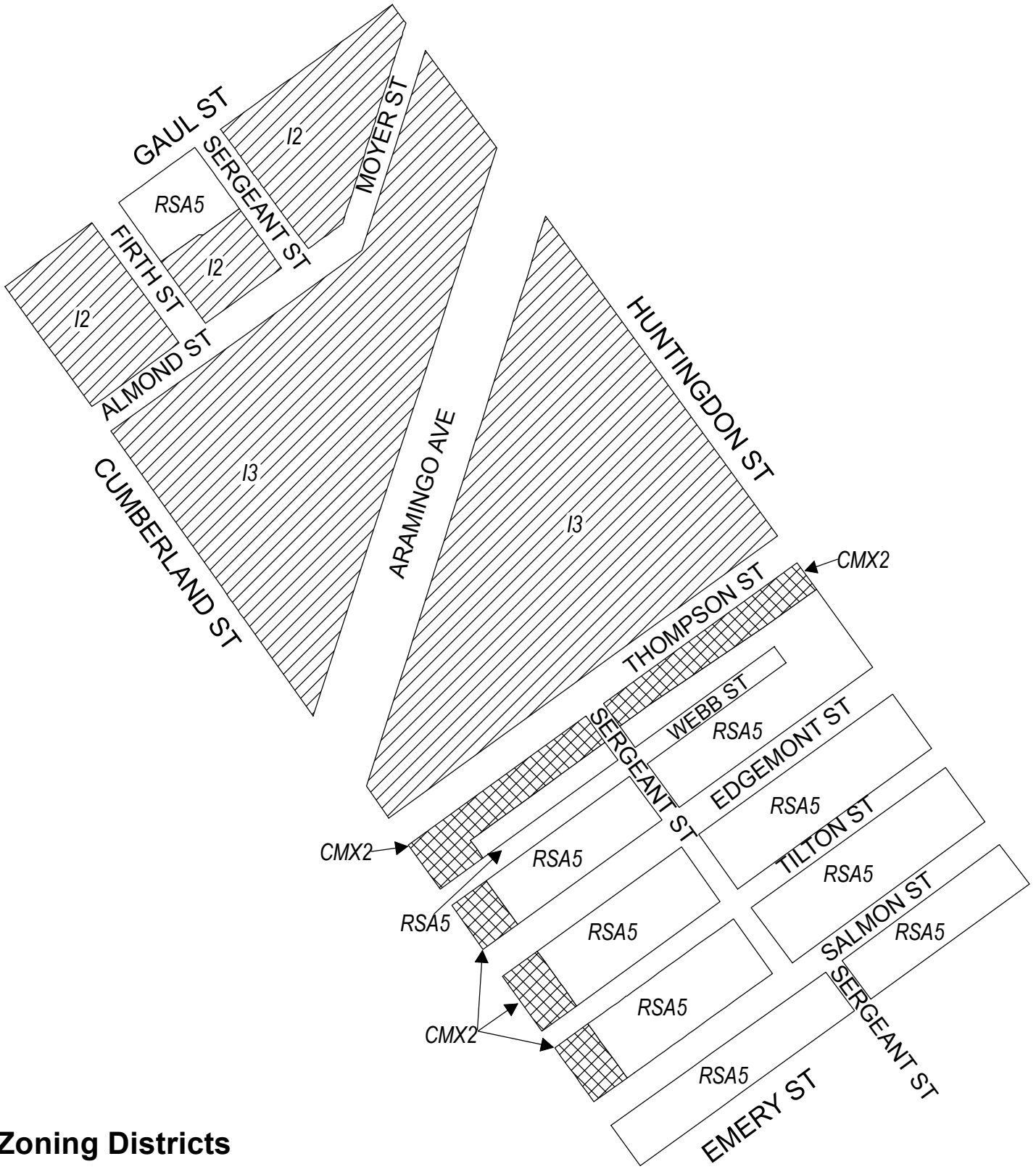


Zoning Districts




-  CMX-1/CMX-2 Commercial Mixed-Use
-  I-2 Medium Industrial
-  RSA-5 Residential Single-Family Attached



Map A3 Existing Zoning

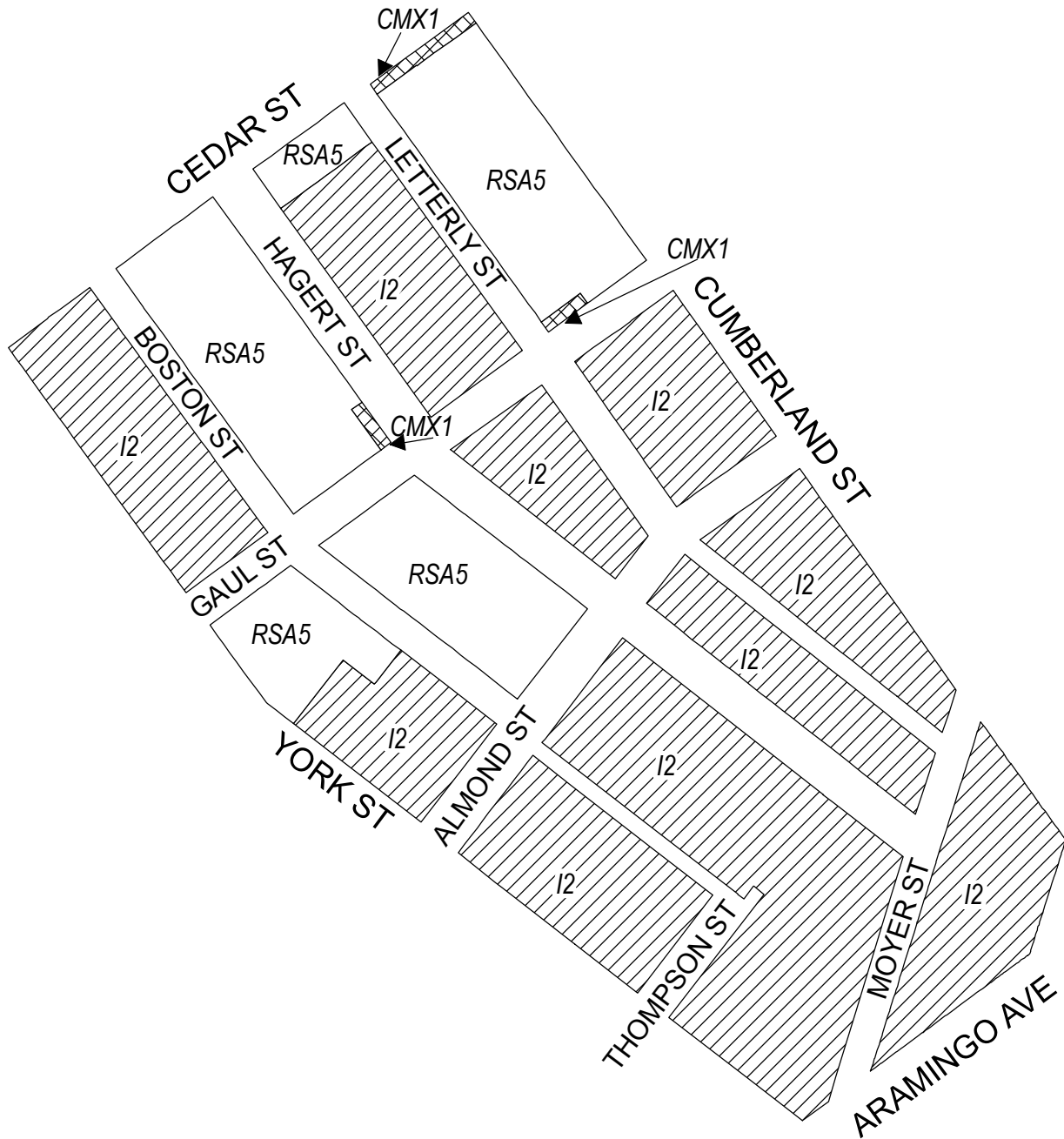


Zoning Districts




-  CMX-2 Commercial Mixed-Use
-  I-2 Medium Industrial; I-3 Heavy Industrial
-  RSA-5 Residential Single-Family Attached



Map A4 Existing Zoning

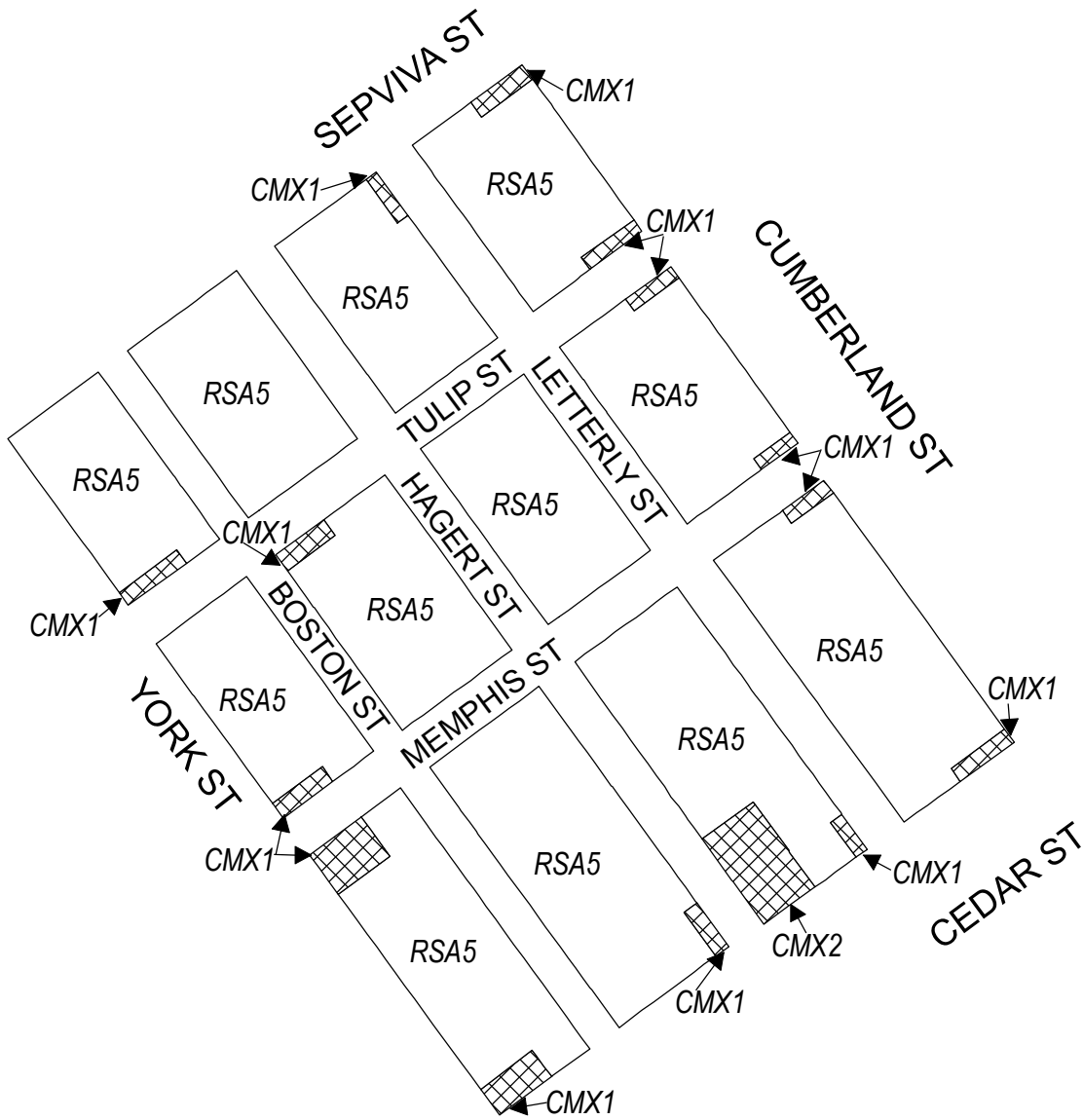


Zoning Districts



-  CMX-1 Commercial Mixed-Use
-  I-2 Medium Industrial
-  RSA-5 Residential Single-Family Attached



Map A5 Existing Zoning

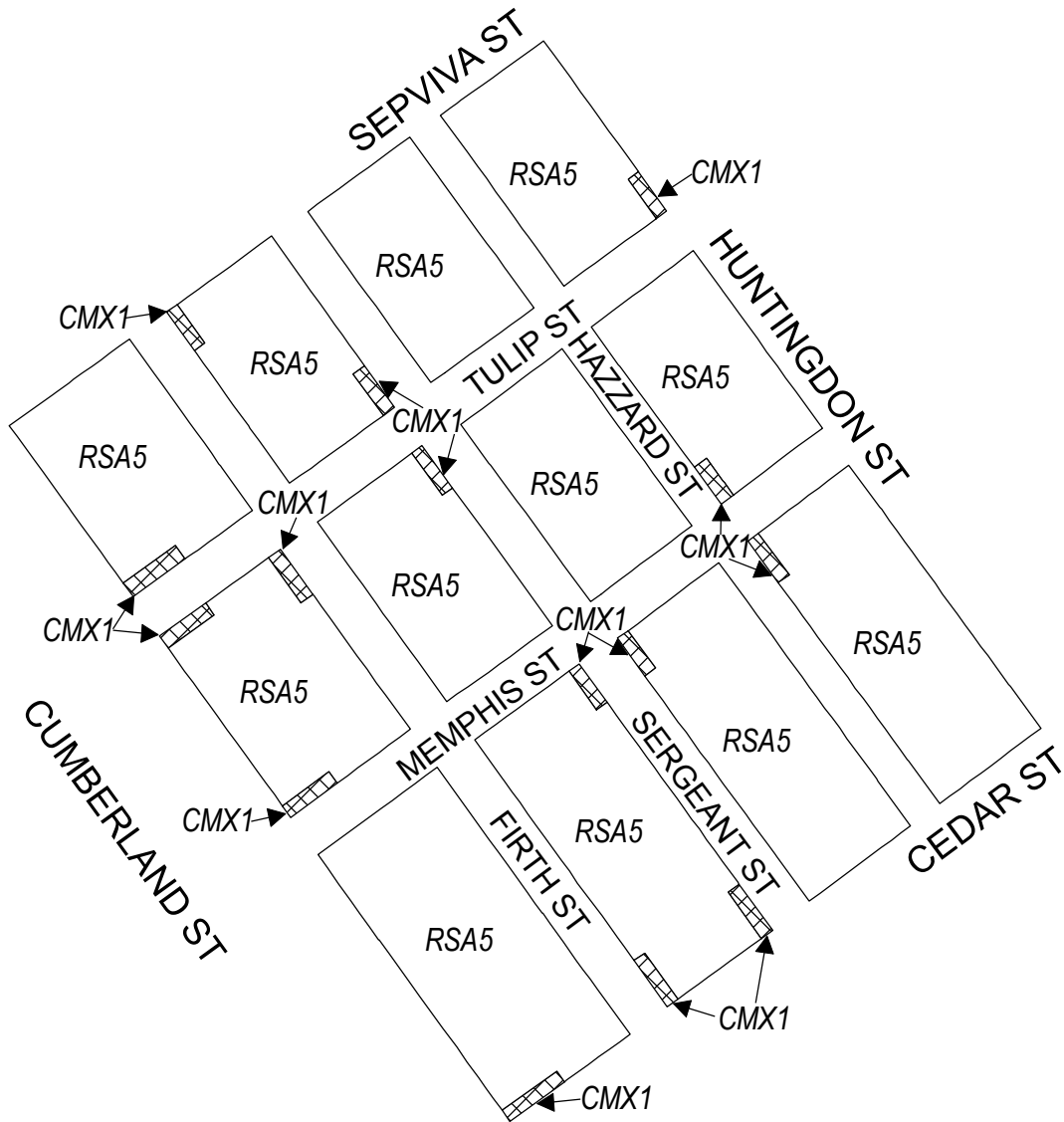


Zoning Districts



-  CMX-1/CMX-2 Commercial Mixed-Use
-  RSA-5 Residential Single-Family Attached



Map A6 Existing Zoning

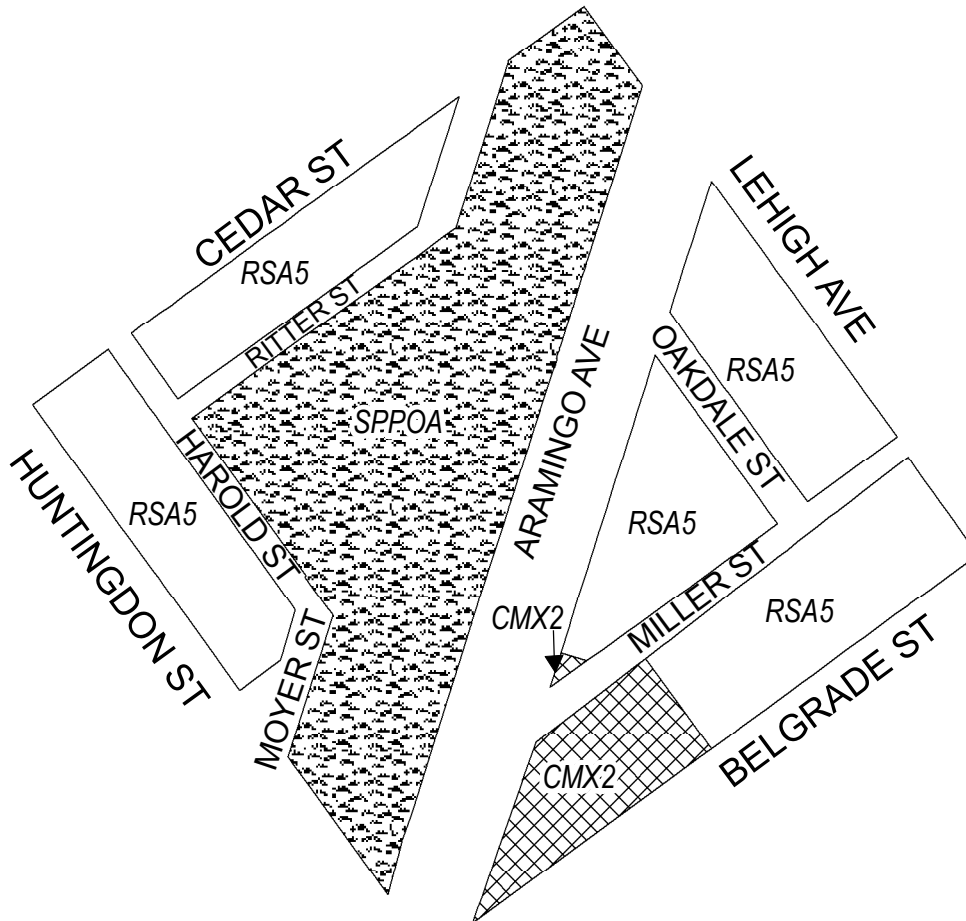


Zoning Districts




-  CMX-1 Commercial Mixed-Use
-  RSA-5 Residential Single-Family Attached



Map A7 Existing Zoning

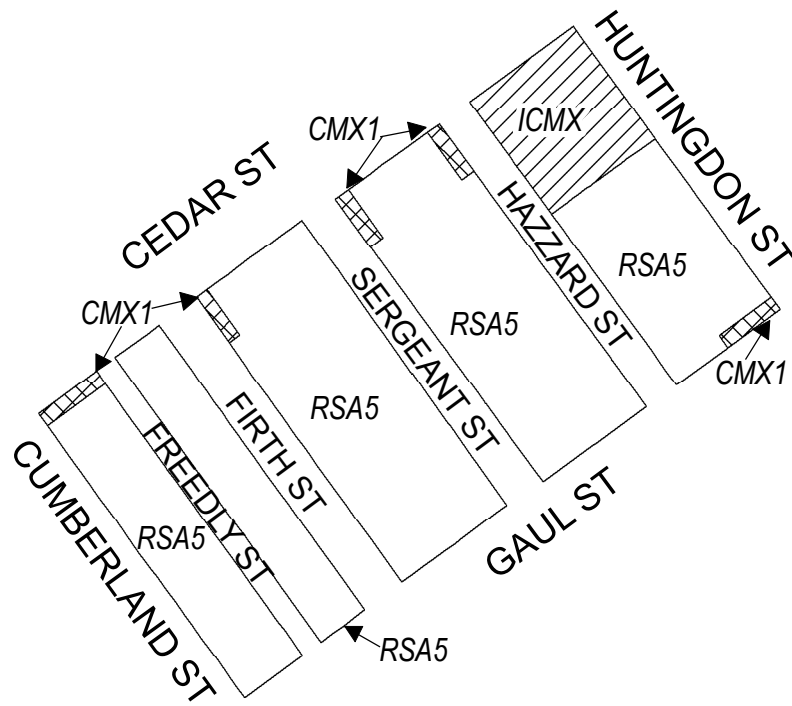


Zoning Districts




-  CMX-2 Commercial Mixed-Use
-  RSA-5 Residential Single-Family Attached
-  SP-PO-A Parks and Open Space



Map A8 Existing Zoning

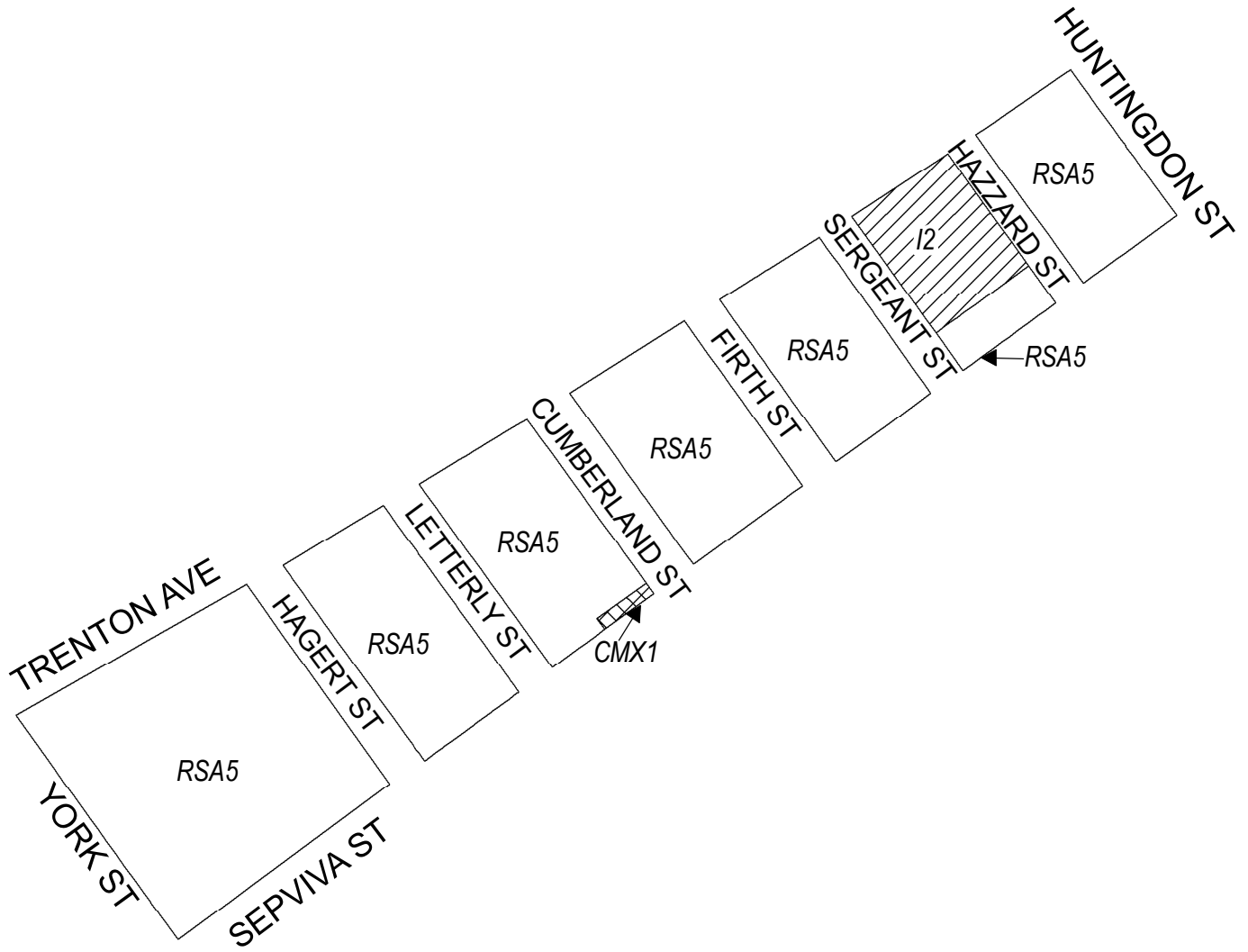


Zoning Districts




-  CMX-1 Commercial Mixed-Use
-  ICMX Industrial Commercial Mixed-Use
-  RSA-5 Residential Single-Family Attached



Map A9 Existing Zoning

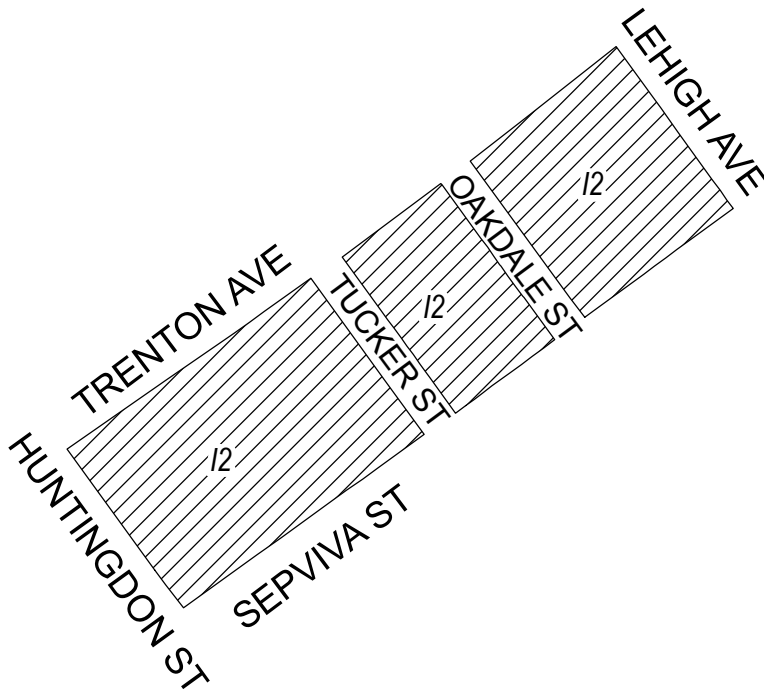


Zoning Districts


-  CMX-1 Commercial Mixed-Use
-  I-2 Medium Industrial
-  RSA-5 Residential Single-Family Attached



Map A10 Existing Zoning

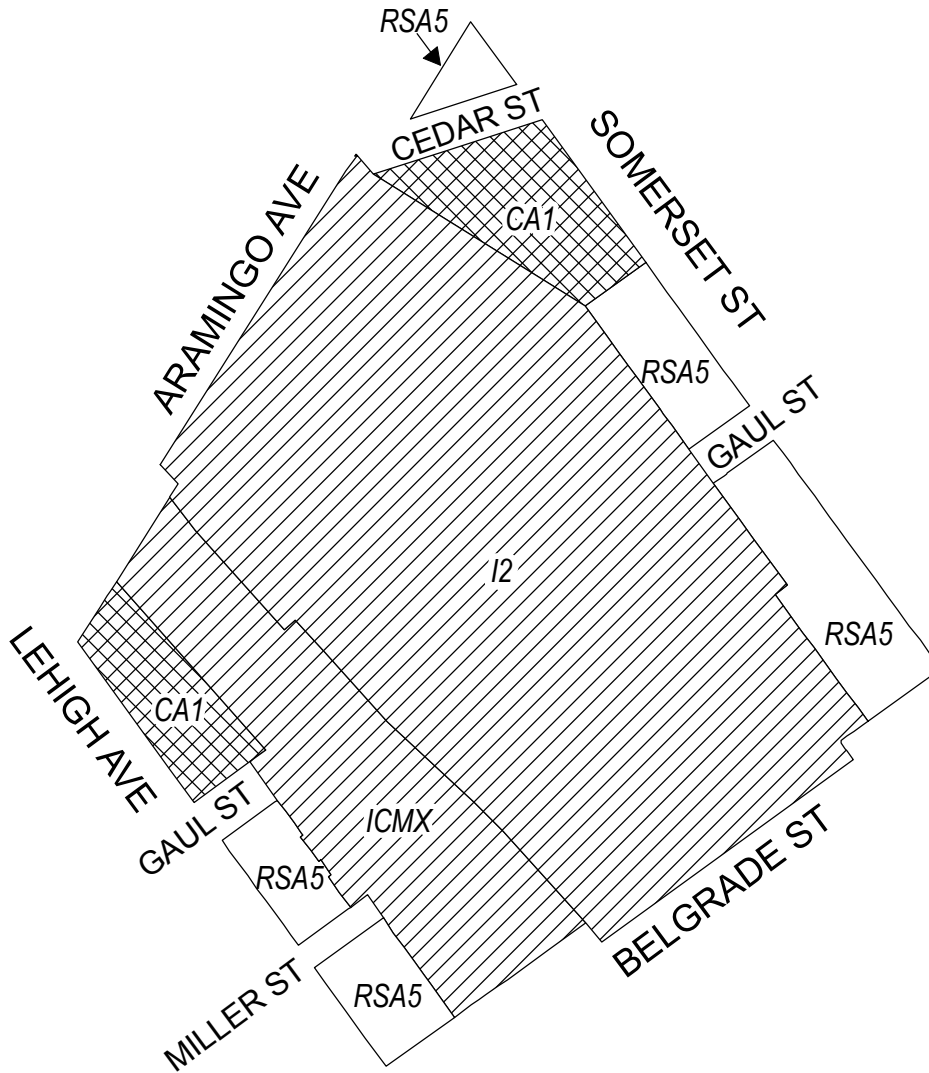


Zoning Districts




 I-2 Medium Industrial



Map A11 Existing Zoning

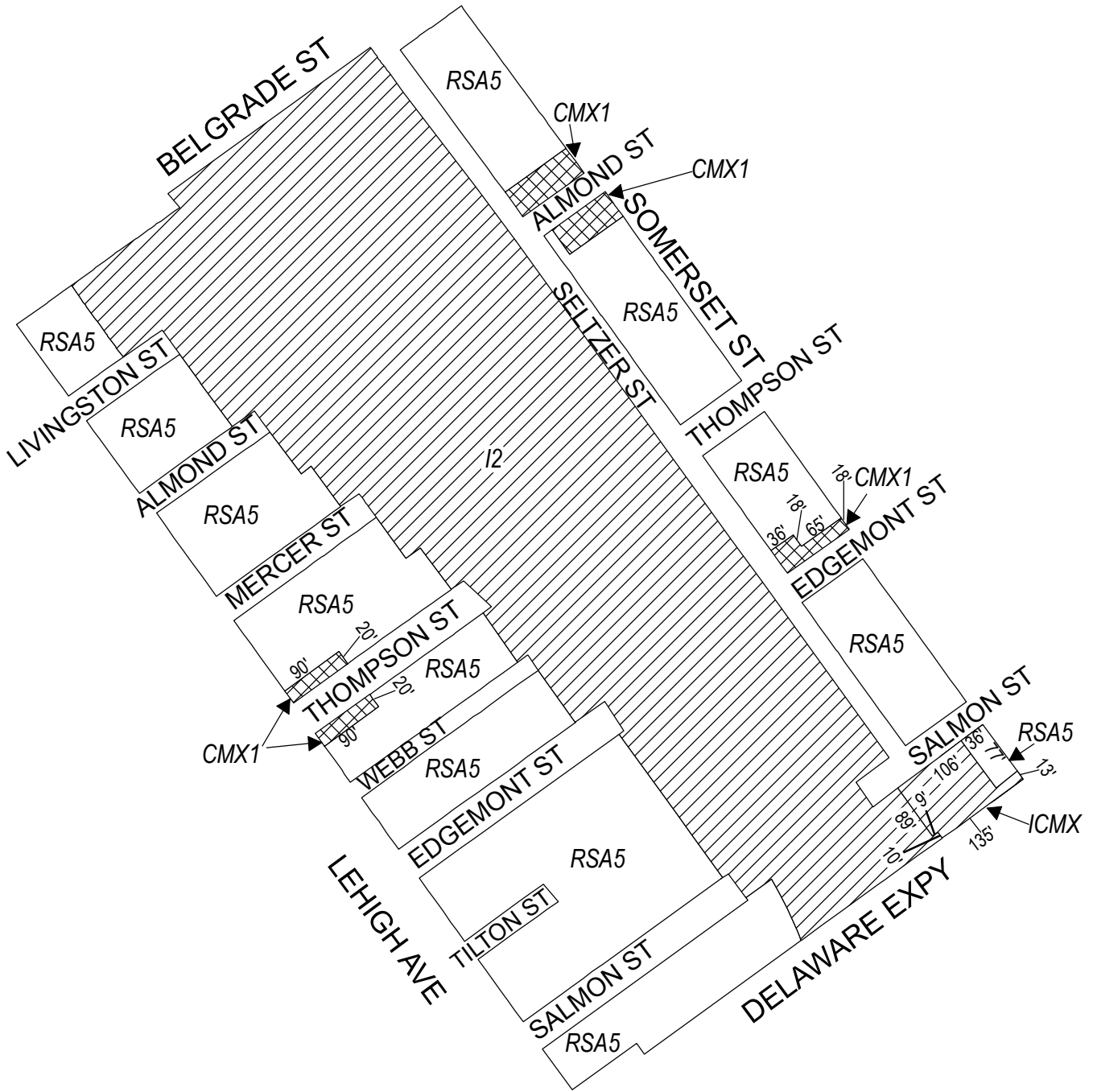


Zoning Districts




-  CA-1 Auto-Oriented Commercial
-  I-2 Medium Industrial; ICMX, Industrial Commercial Mixed-Use
-  RSA-5 Residential Single-Family Attached



Map B1 Proposed Zoning

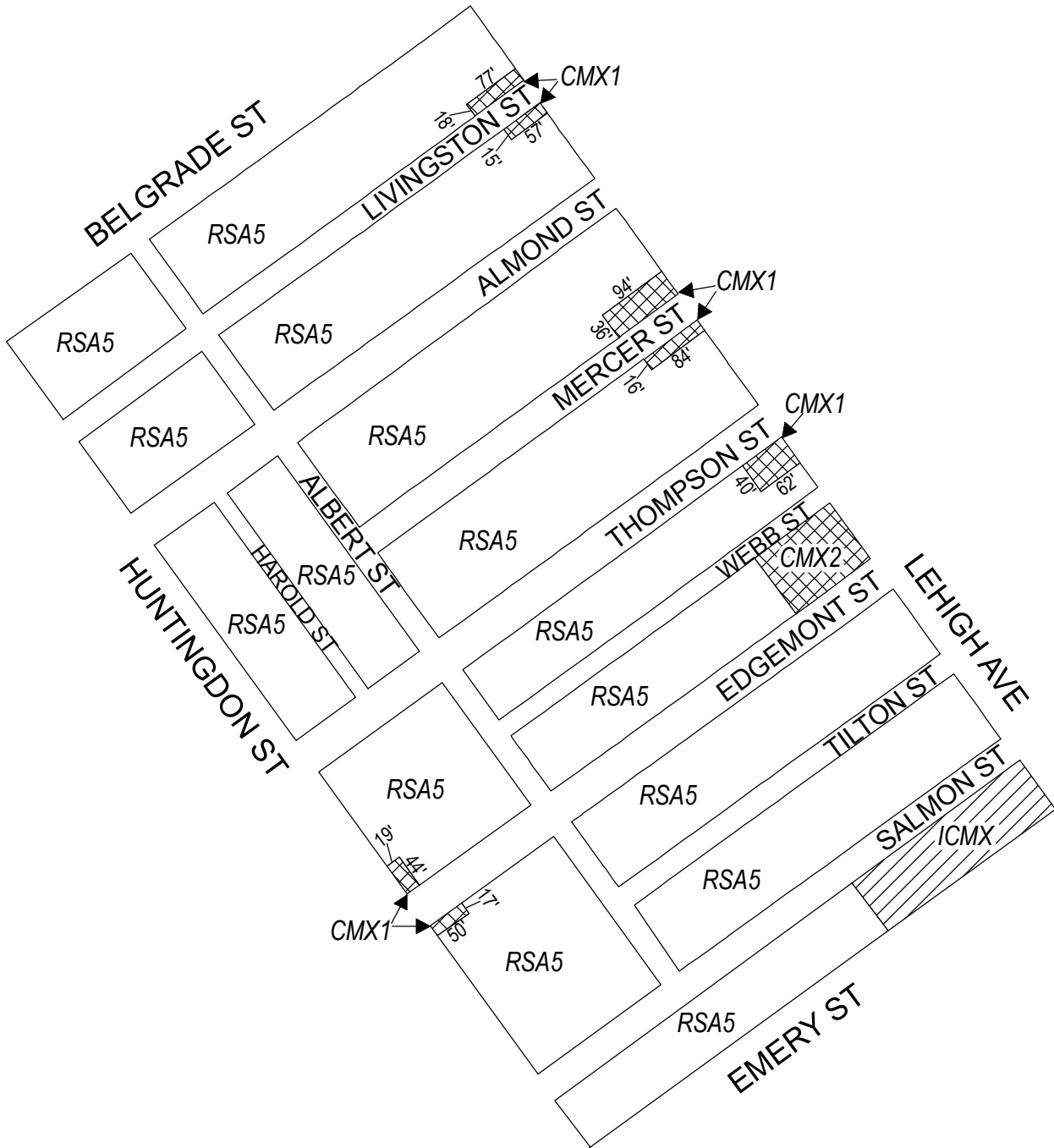


Zoning Districts




-  CMX-1 Commercial Mixed-Use
-  I-2 Medium Industrial; ICMX, Industrial Commercial Mixed-Use
-  RSA-5 Residential Single-Family Attached



Map B2 Proposed Zoning

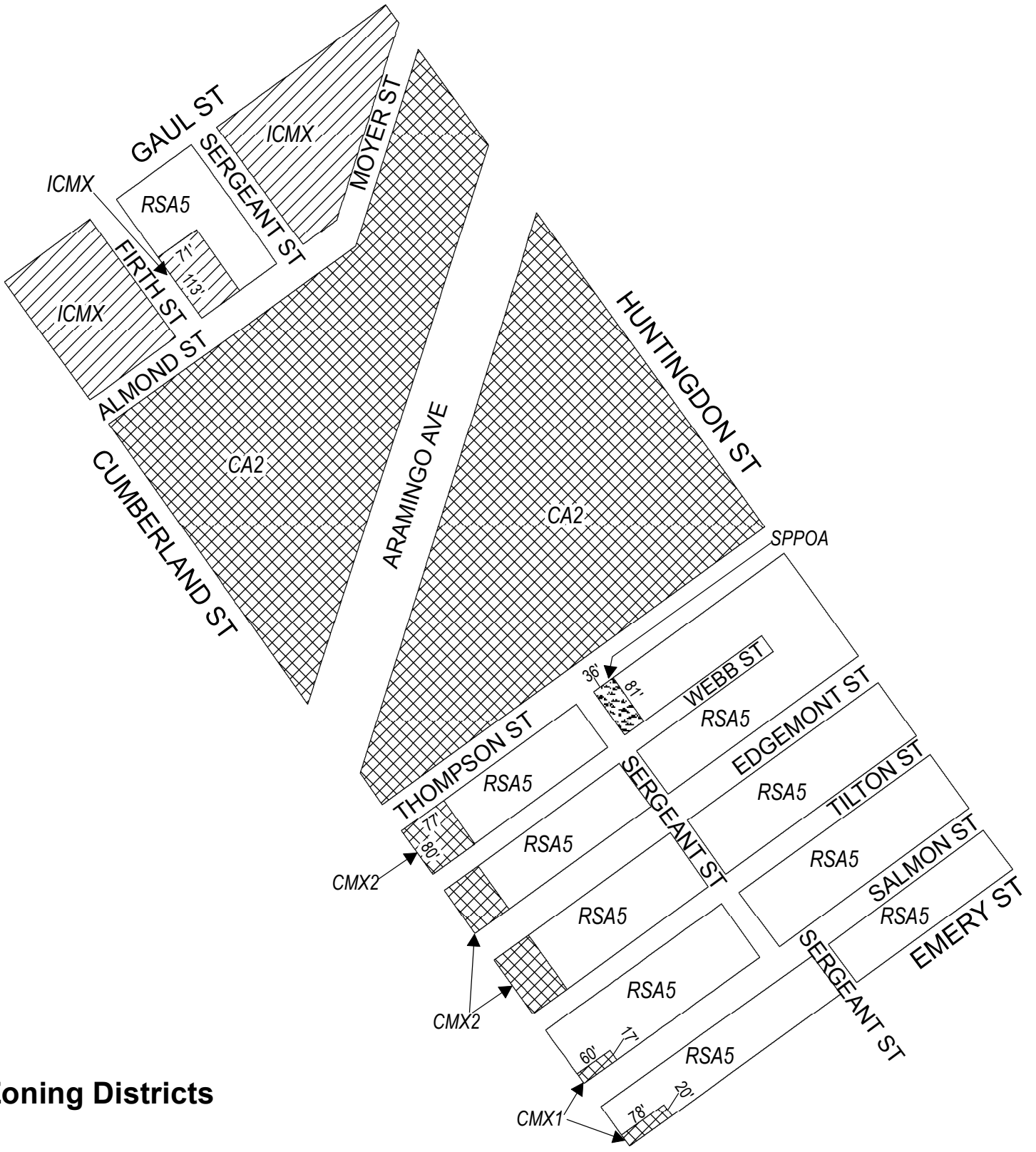


Zoning Districts





-  CMX-1/CMX-2 Commercial Mixed-Use
-  ICMX Industrial Commercial Mixed-Use
-  RSA-5 Residential Single-Family Attached



Map B3 Proposed Zoning



Zoning Districts




-  CMX-1/CMX-2 Commercial Mixed-Use; CA-2 Auto-Oriented Commercial
-  ICMX Industrial Commercial Mixed-Use
-  RSA-5 Residential Single-Family Attached
-  SP-PO-A Parks and Open Space



Map B4 Proposed Zoning

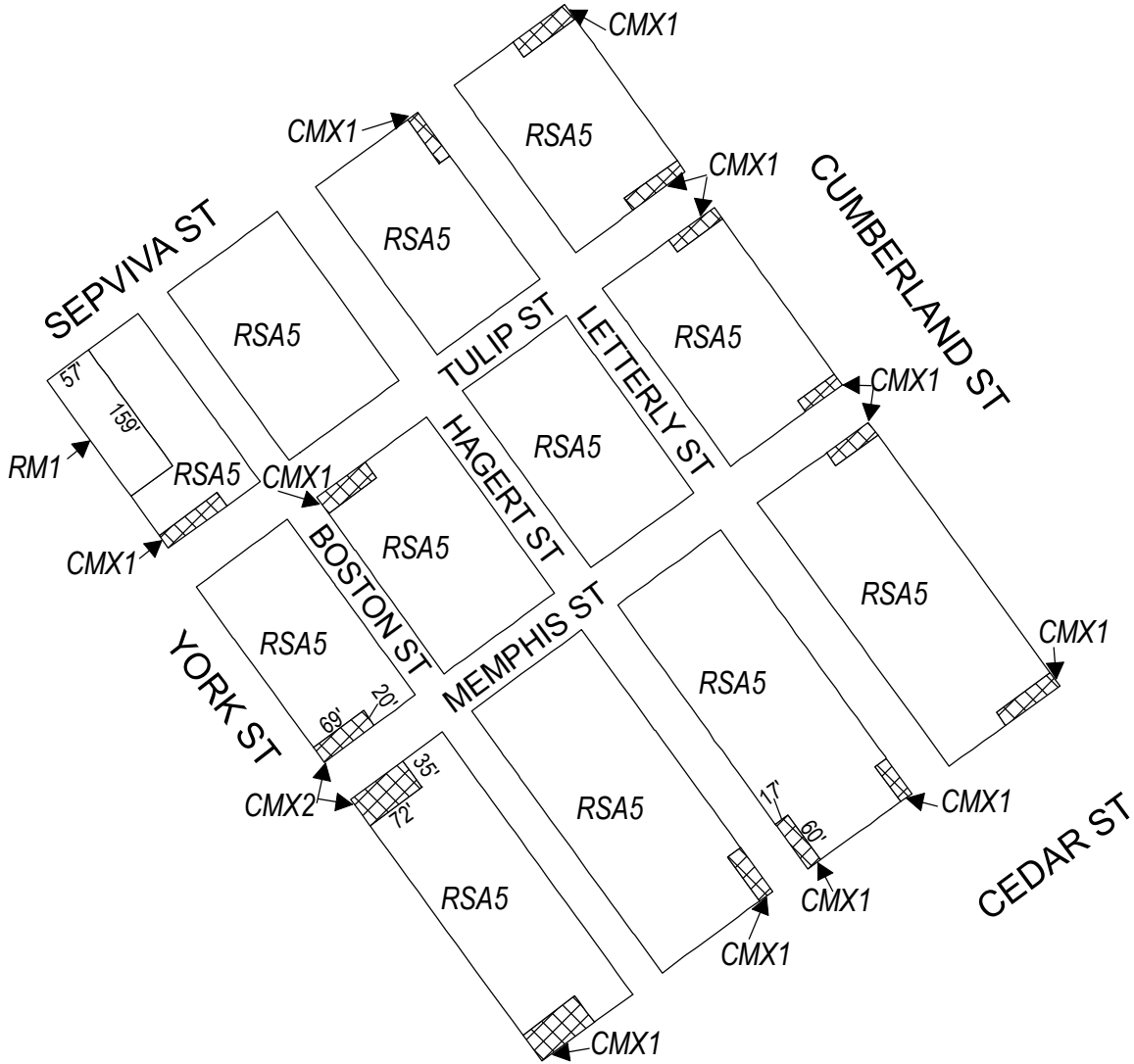


Zoning Districts



-  CMX-1/CMX-2 Commercial Mixed-Use; CA-2 Auto-Oriented Commercial
-  I-2 Medium Industrial
-  RSA-5 Residential Single-Family Attached



Map B5 Proposed Zoning

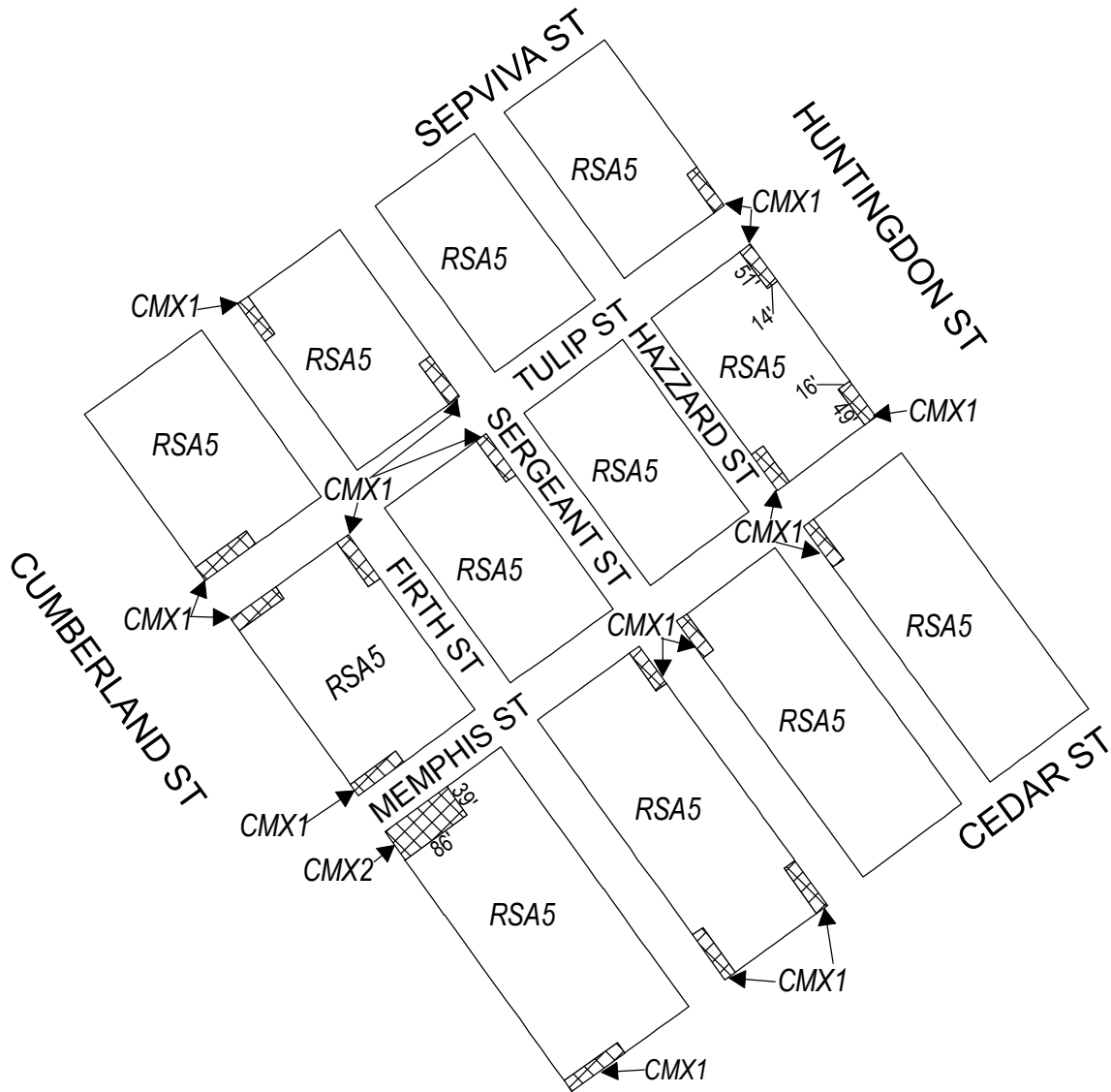


Zoning Districts



-  CMX-1/CMX-2 Commercial Mixed-Use
-  RM-1 Residential Multi-Family; RSA-5 Residential Single-Family Attached



Map B6 Proposed Zoning

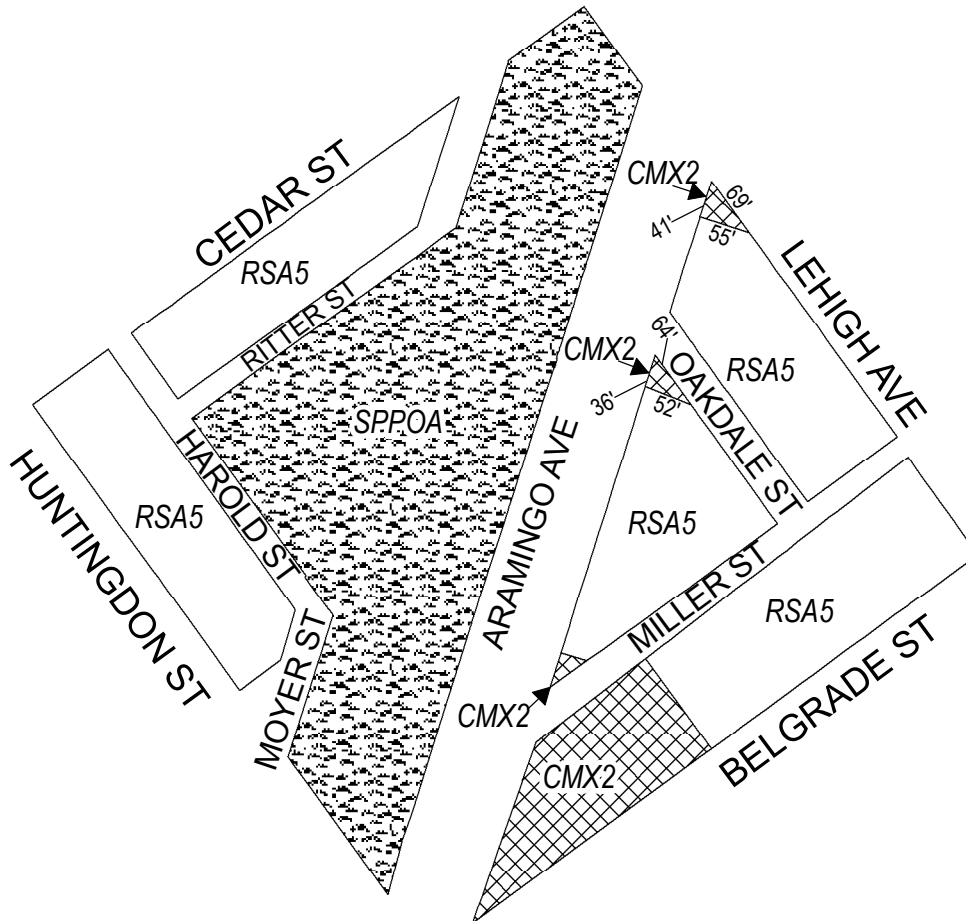


Zoning Districts




-  CMX-1/CMX-2 Commercial Mixed-Use
-  RSA-5 Residential Single-Family Attached



Map B7 Proposed Zoning

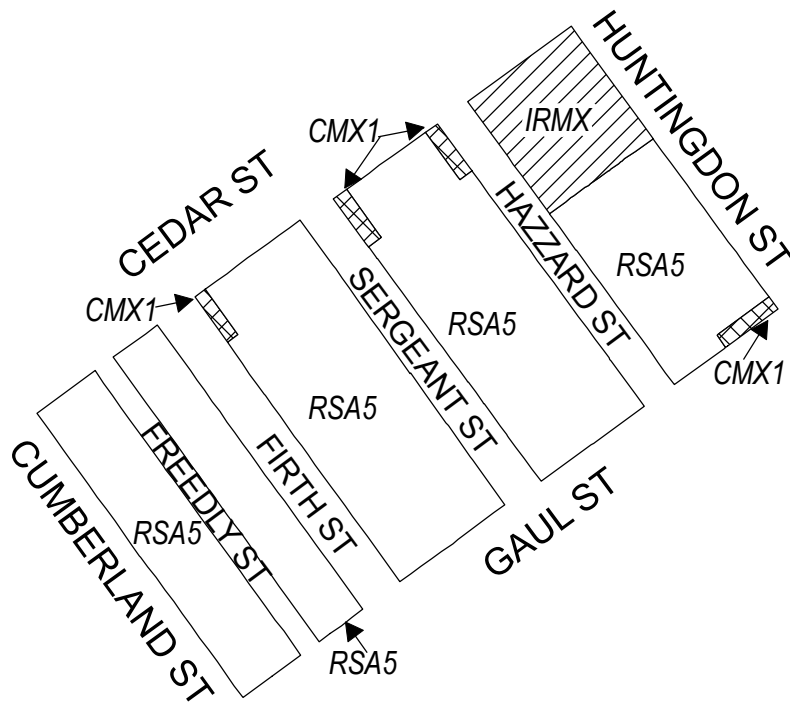


Zoning Districts




-  CMX-2 Commercial Mixed-Use
-  RSA-5 Residential Single-Family Attached
-  SP-PO-A Parks and Open Space



Map B8 Proposed Zoning

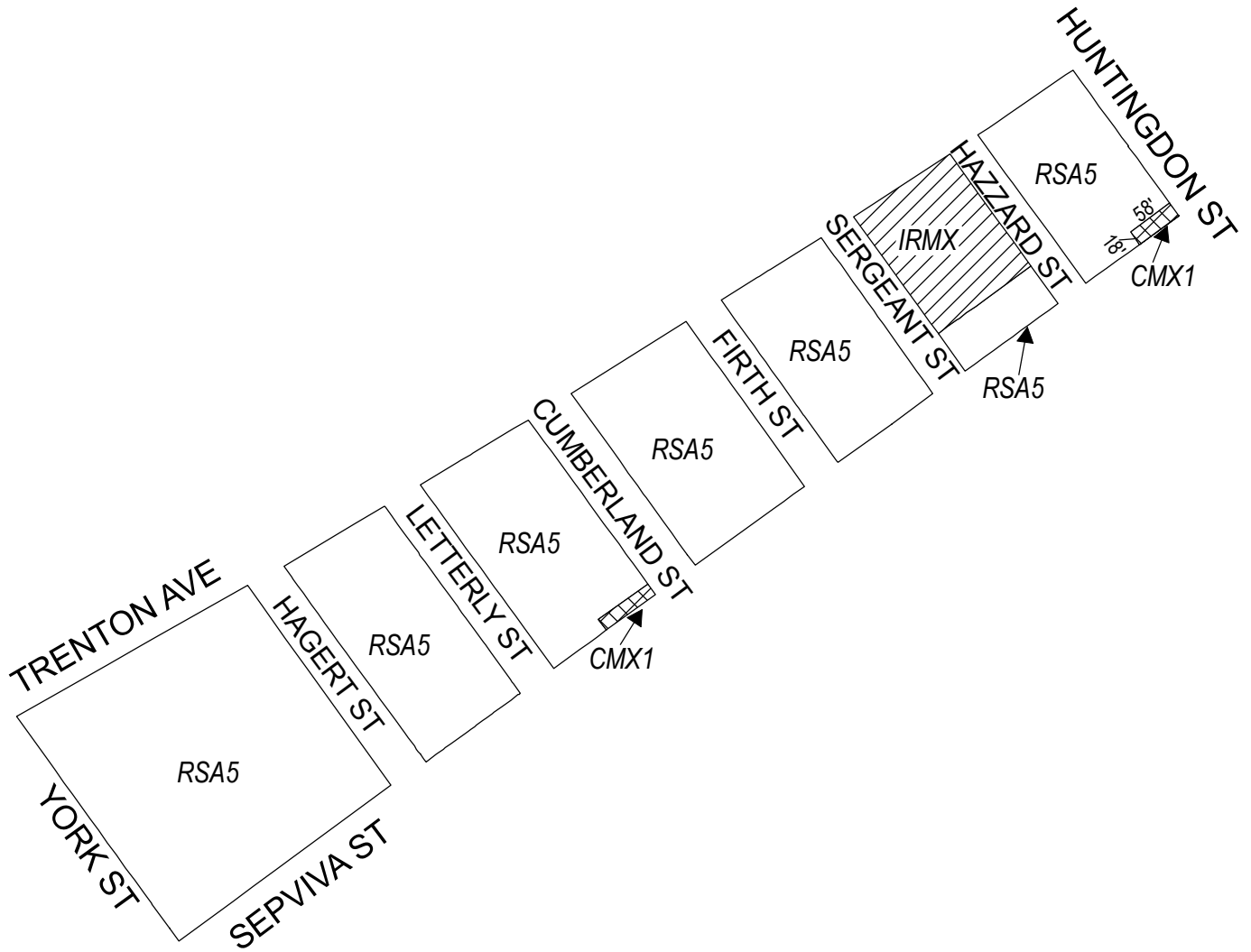


Zoning Districts




-  CMX-1 Commercial Mixed-Use
-  IRMX Industrial Residential Mixed-Use
-  RSA-5 Residential Single-Family Attached



Map B9 Proposed Zoning

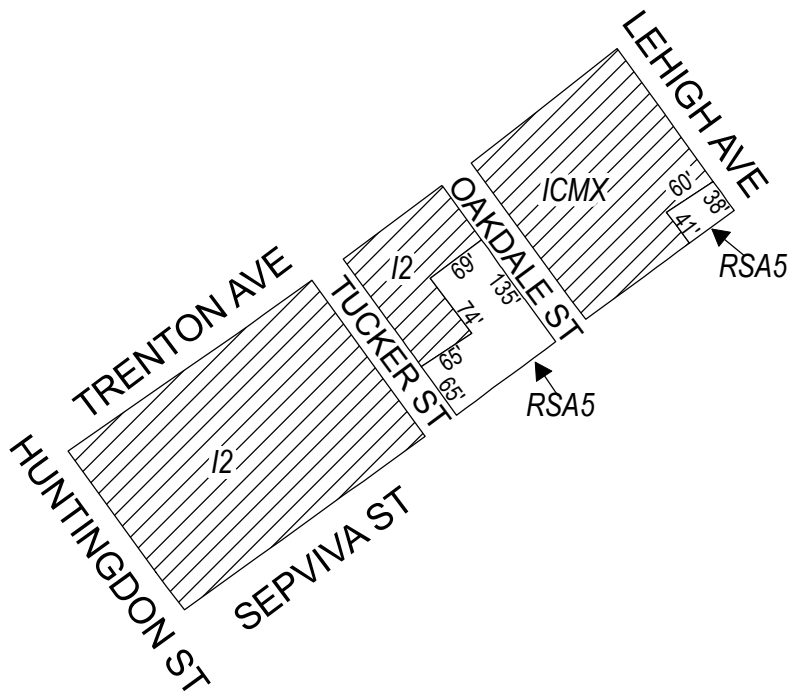


Zoning Districts



-  CMX-1 Commercial Mixed-Use
-  IRMX Industrial Residential Mixed-Use
-  RSA-5 Residential Single-Family Attached



Map B10 Proposed Zoning

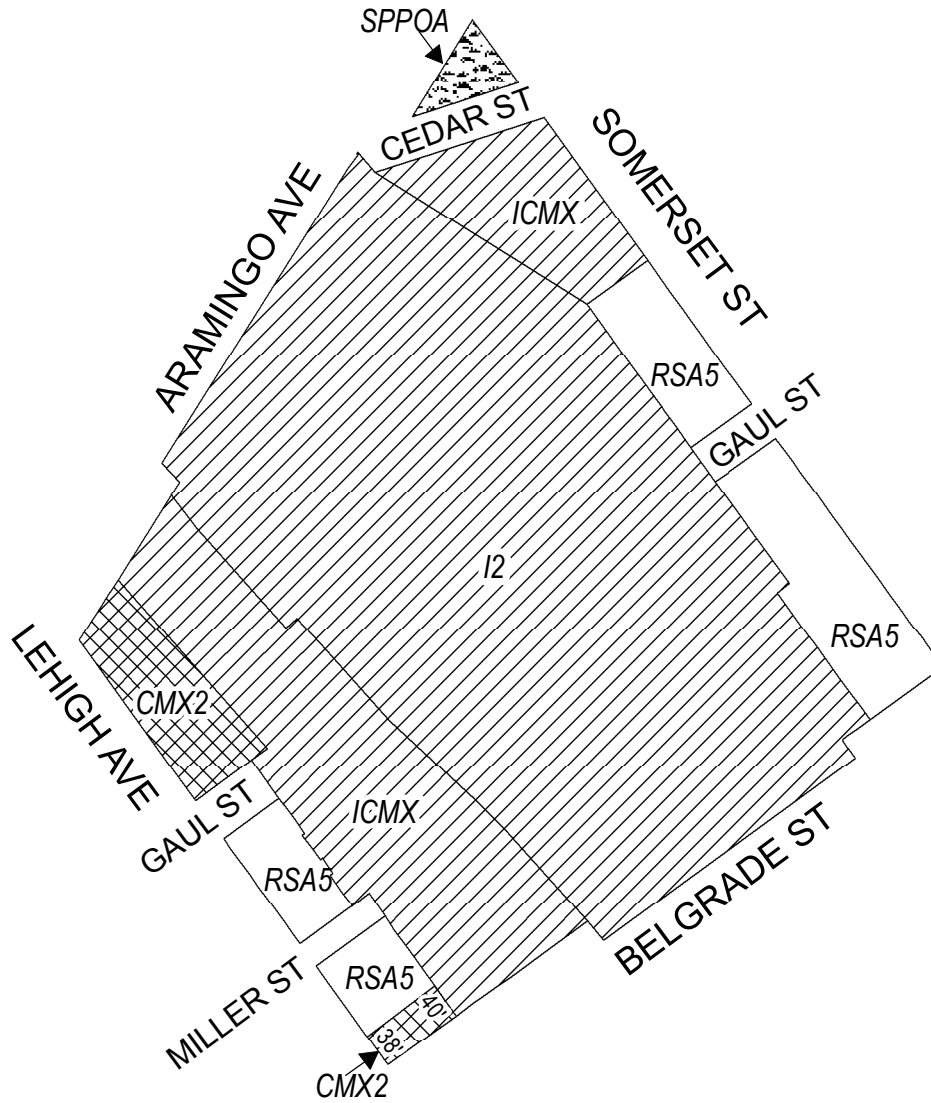


Zoning Districts





-  I-2 Medium Industrial; ICMX Industrial Commercial Mixed-Use
-  RSA-5 Residential Single-Family Attached



Map B11 Proposed Zoning



Zoning Districts

-  CMX-2 Commercial Mixed-Use
-  I-2 Medium Industrial; ICMX, Industrial Commercial Mixed-Use
-  RSA-5 Residential Single-Family Attached
-  SP-PO-A Parks and Open Space

