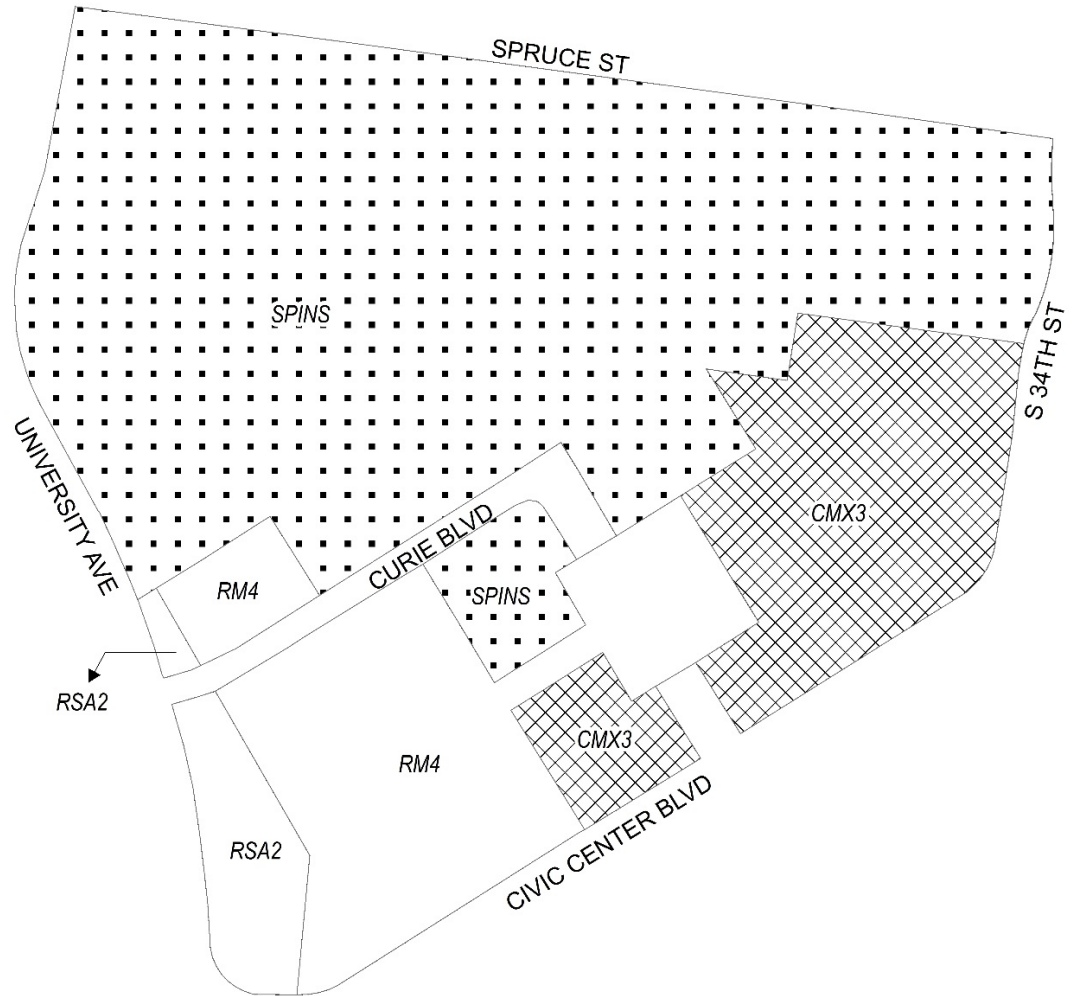





Map A Existing Zoning

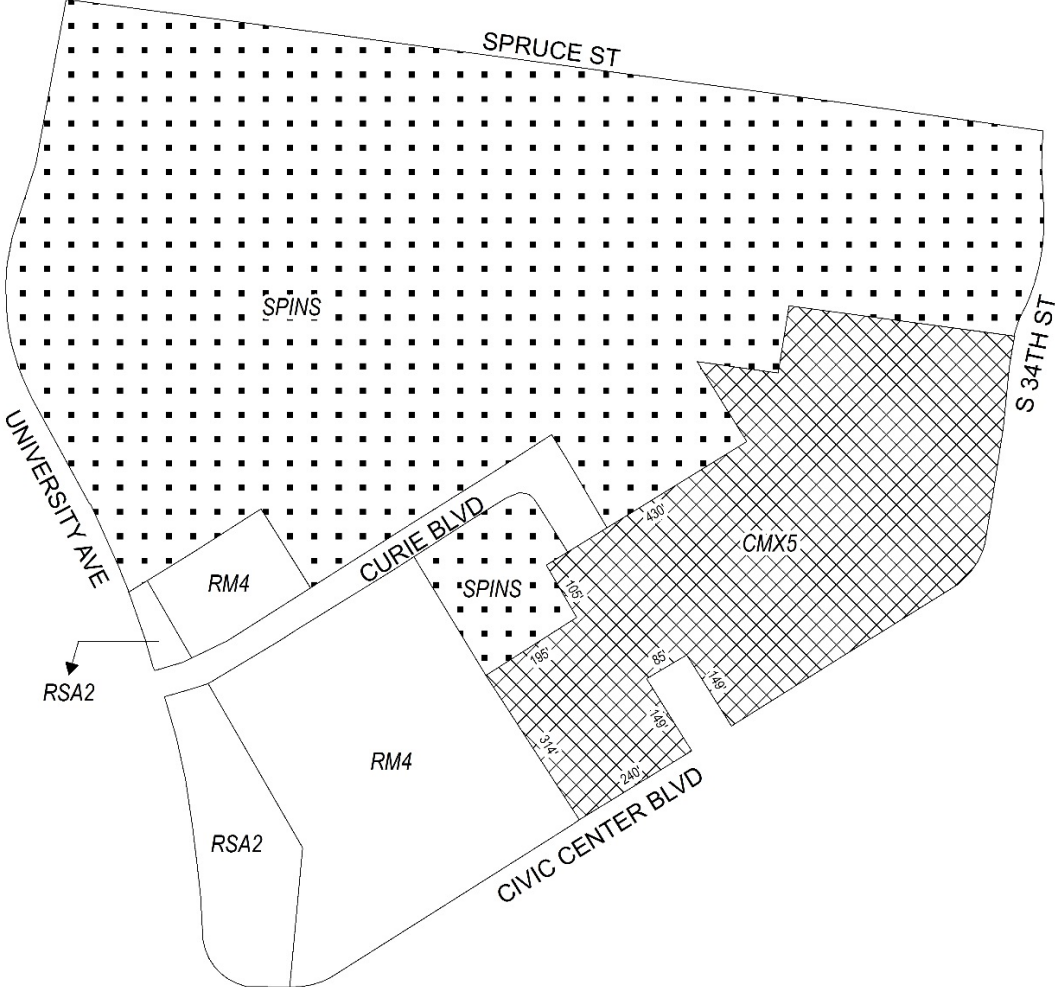


Zoning Districts




-  CMX-3 Community Commercial Mixed-Use
-  RSA-2 Residential Single-Family Attached; RM-4 Residential Multi-Family
-  SP-INS Institutional



Map B Proposed Zoning



Zoning Districts

-  CMX-5 Commercial Mixed-Use
-  RSA-2 Residential Single-Family Attached; RM-4, Residential Multi-Family
-  SP-INS Institutional

