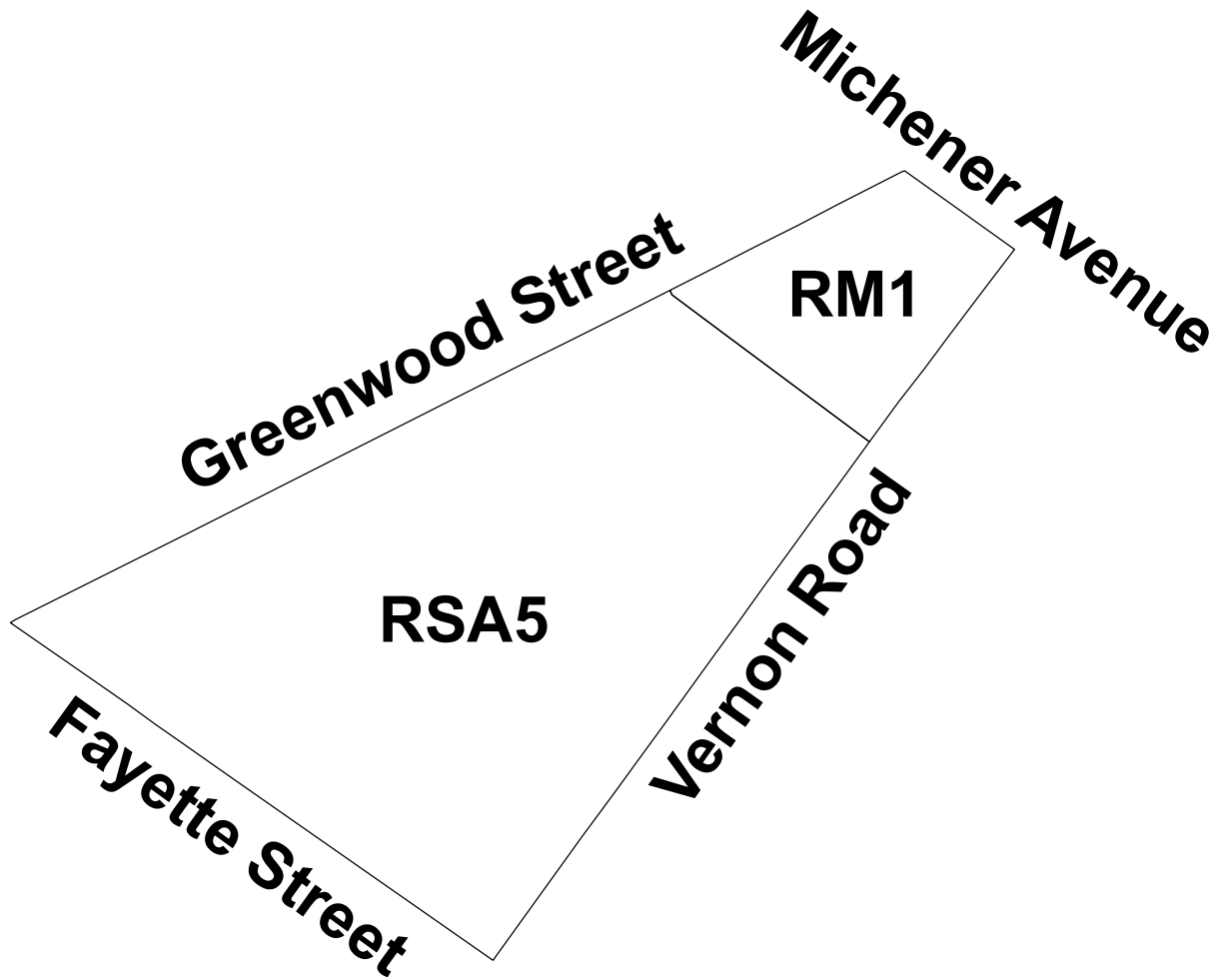


# Map A - Existing Zoning

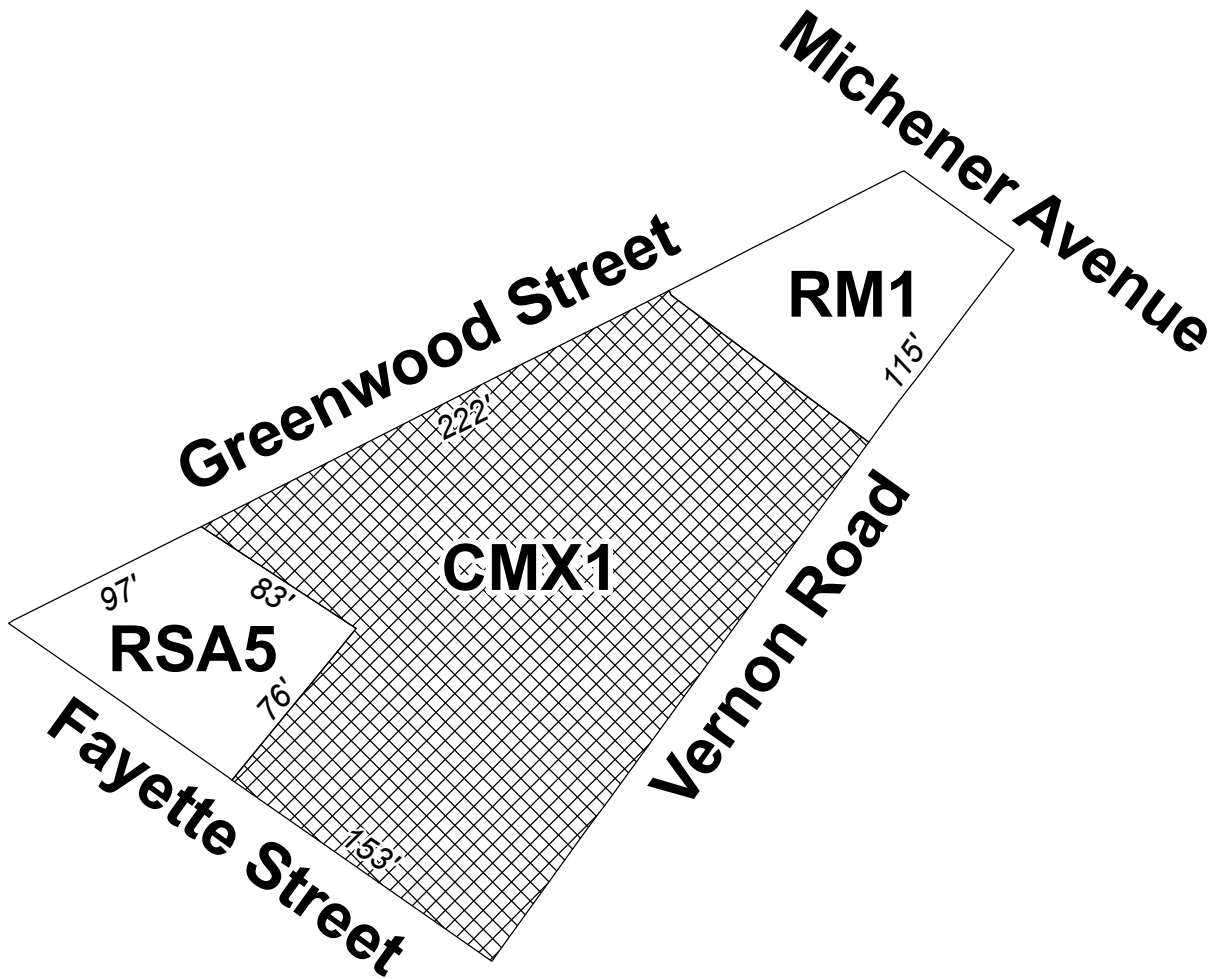


## Legend




- RM1** Residential Multi-Family
- RSA5** Residential Single-Family Attached



# Map B - Proposed Zoning



## Legend

-  **CMX1** Commercial Mixed-Use
-  **RM1** Residential Multi-Family
-  **RSA5** Residential Single-Family Attached

