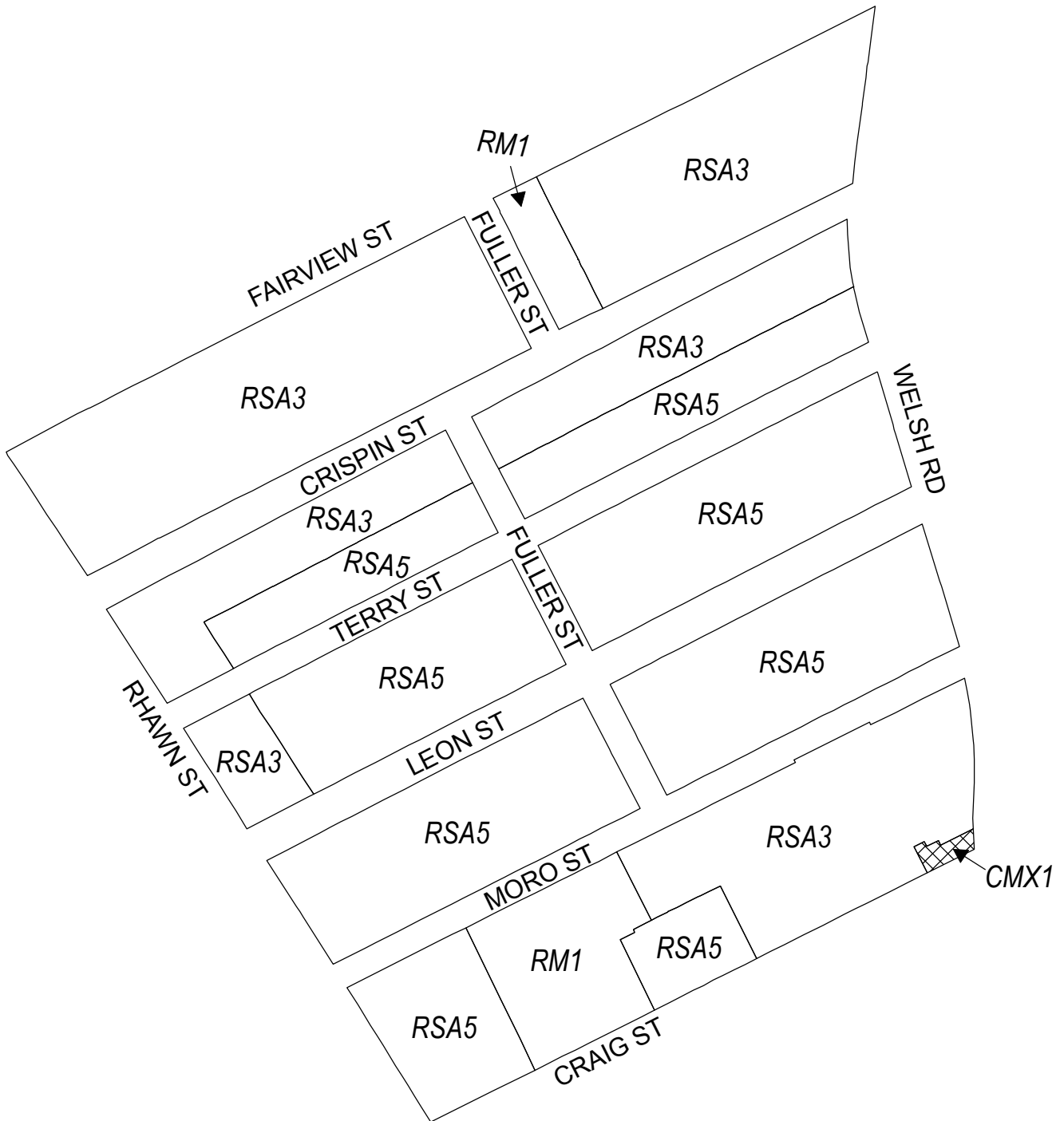




Map A1 Existing Zoning

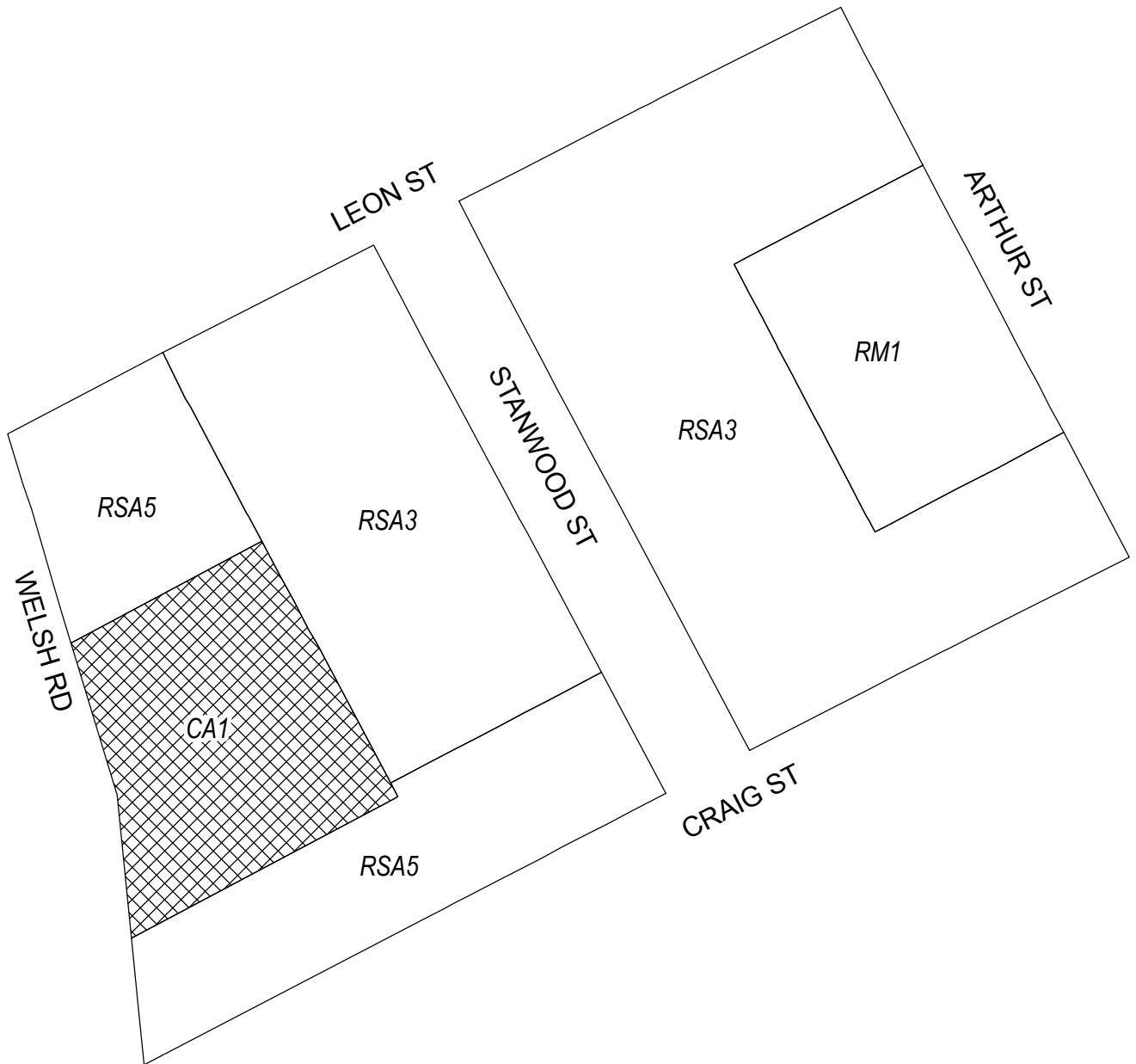


Zoning Districts

-  CMX-1 Commercial Mixed-Use
-  RM-1 Residential Multi-Family, RSA-3/RSA-5 Residential Single-Family Attached




Map A2 Existing Zoning



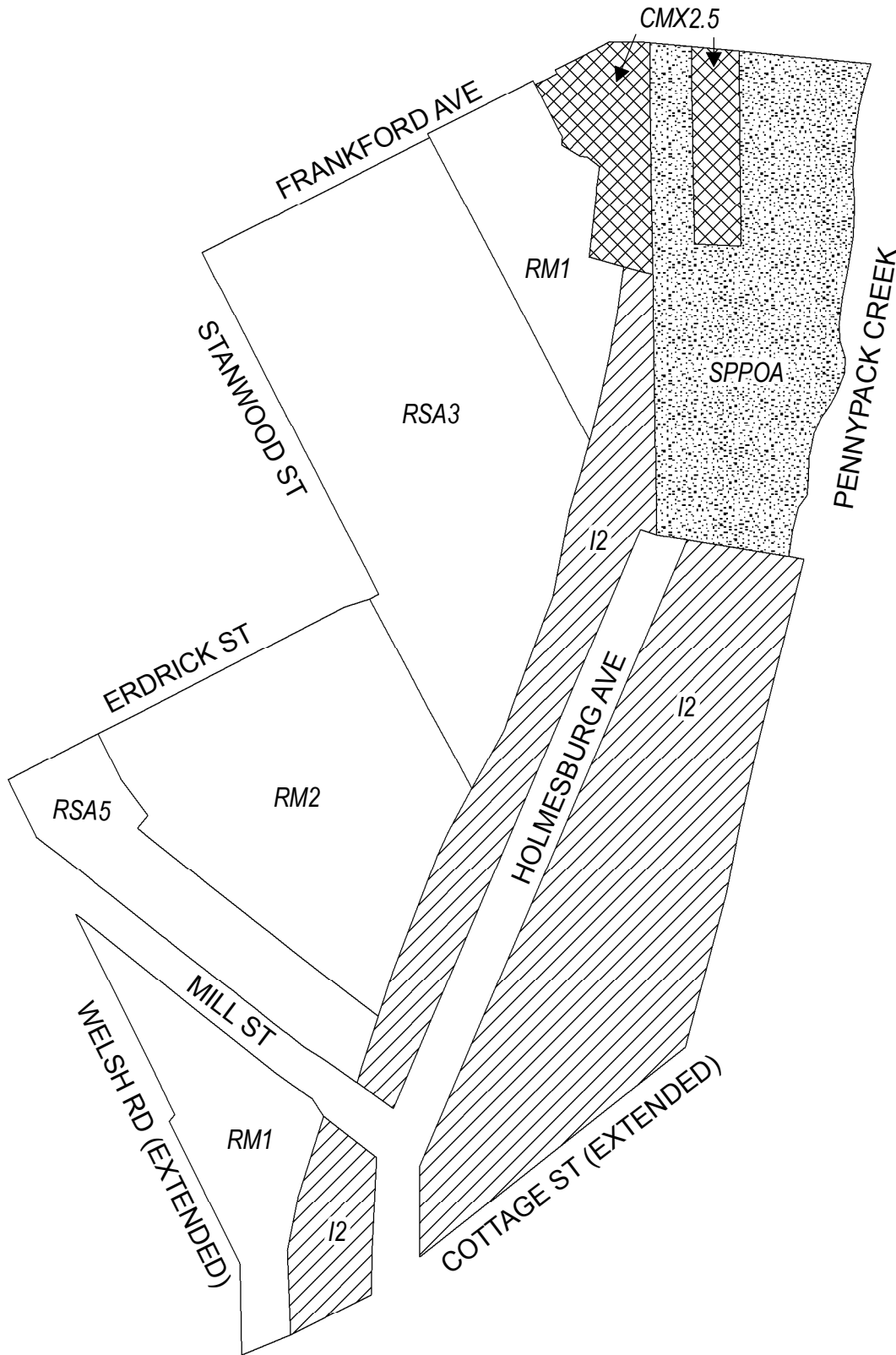
Existing Zoning

 CA-1 Auto-Oriented Commercial





 RSA-3/RSA-5 Residential Single-Family Attached, RM-1 Residential Multi-Family



Map A3 Existing Zoning

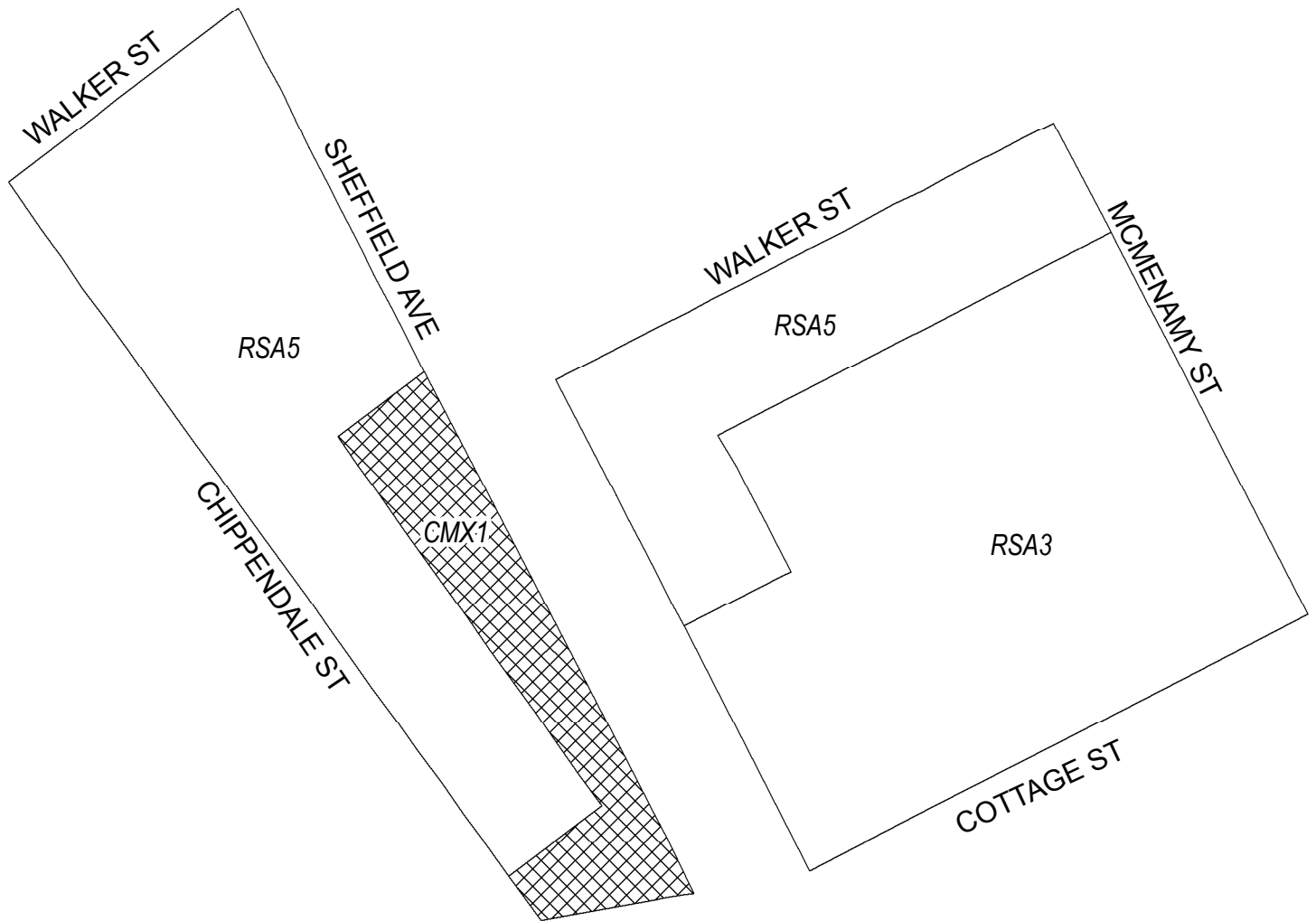


Zoning Districts



-  I-2 Medium Industrial
-  CMX-2.5 Commercial Mixed-Use
-  RM-1/RM-2 Residential Multi-Family, RSA-3/RSA-5 Residential Single-Family Attached
-  SP-PO-A Parks and Open Space



Map A4 Existing Zoning

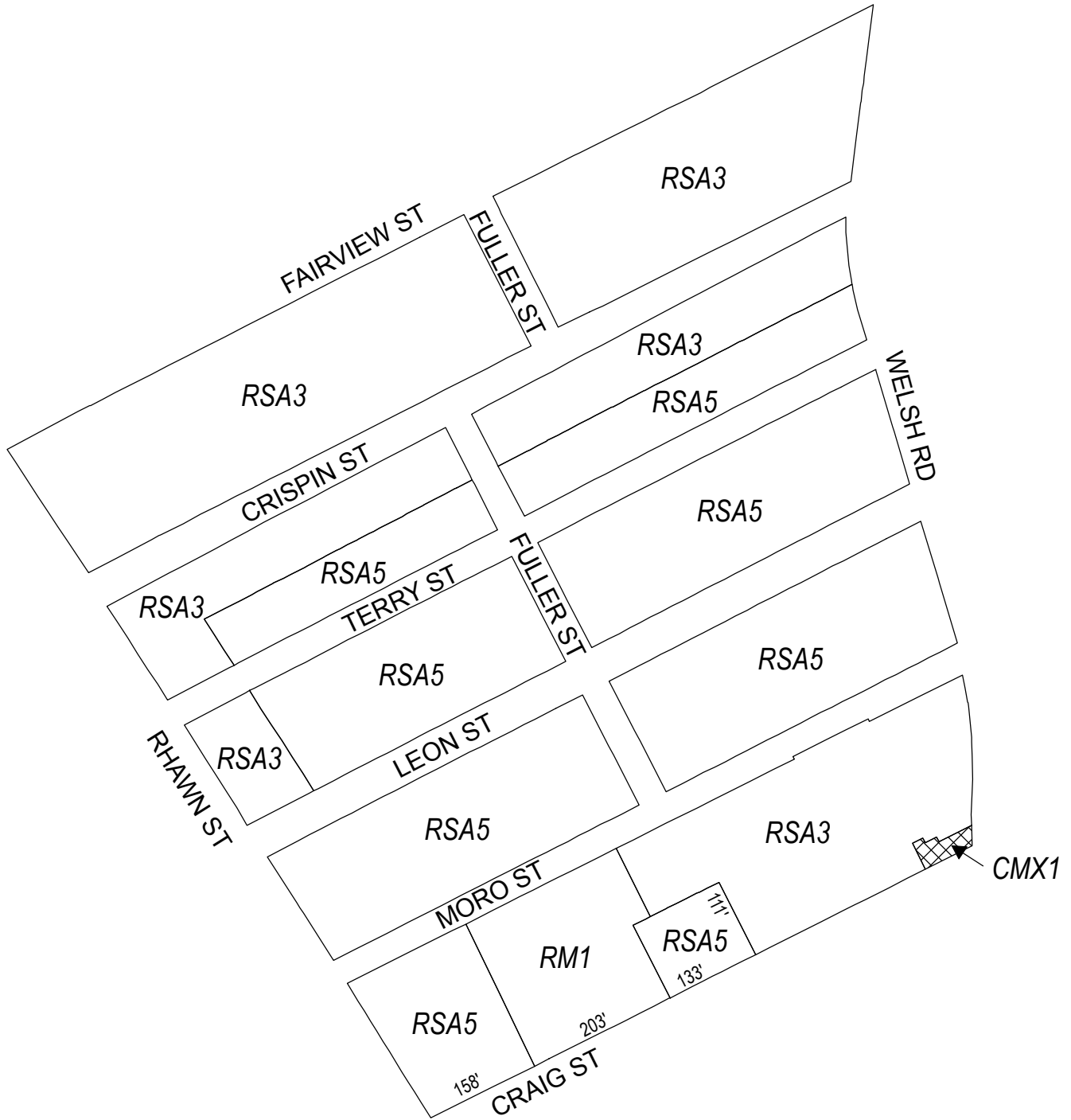


Zoning Districts



-  CMX-1 Commercial Mixed-Use
-  RSA-3/RSA-5 Residential Single-Family Attached



Map B1 Proposed Zoning

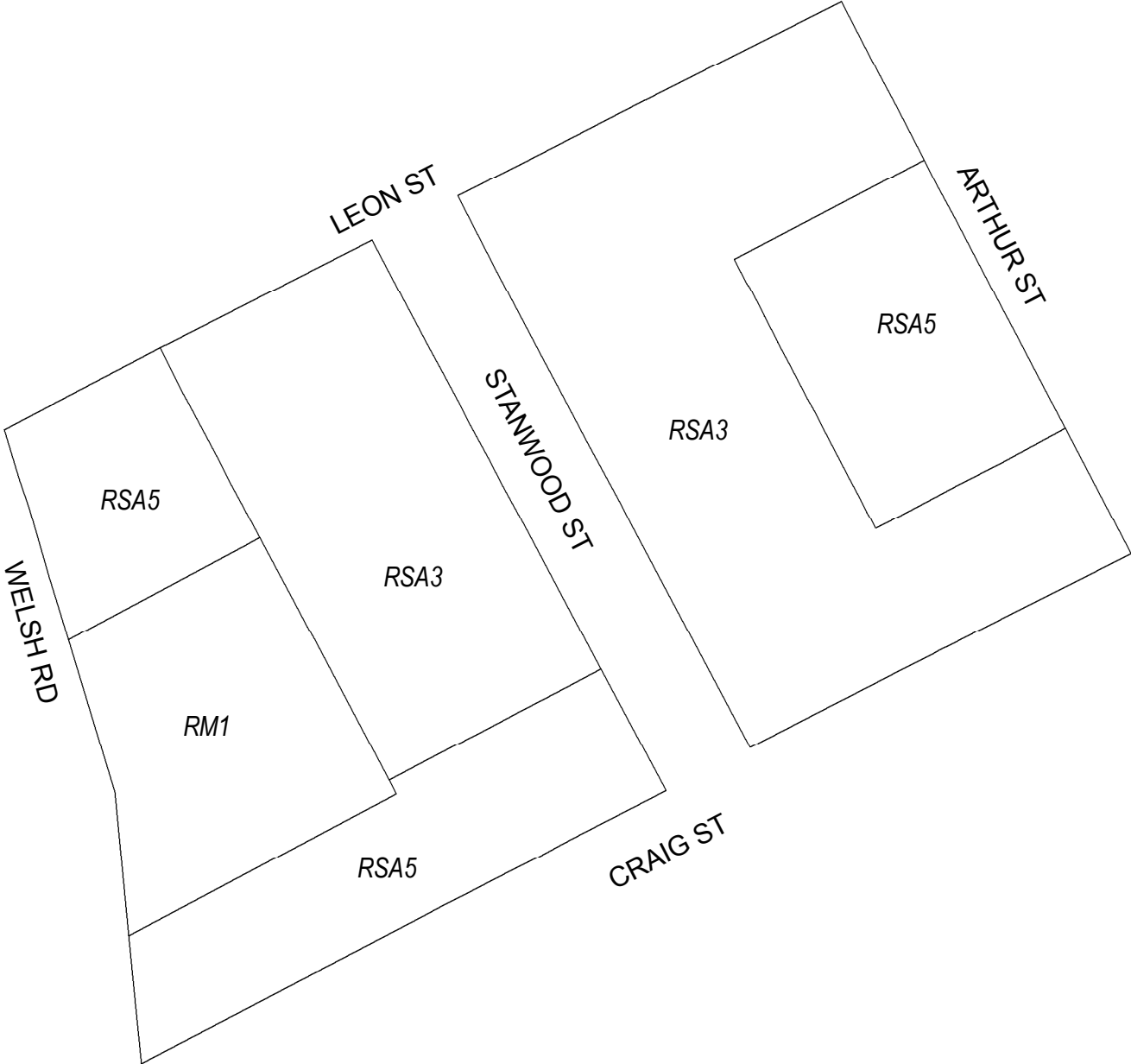


Zoning Districts

-  CMX-1 Commercial Mixed-Use
-  RM-1 Residential Multi-Family,
RSA-3/RSA-5 Residential Single-Family Attached



Map B2 Proposed Zoning

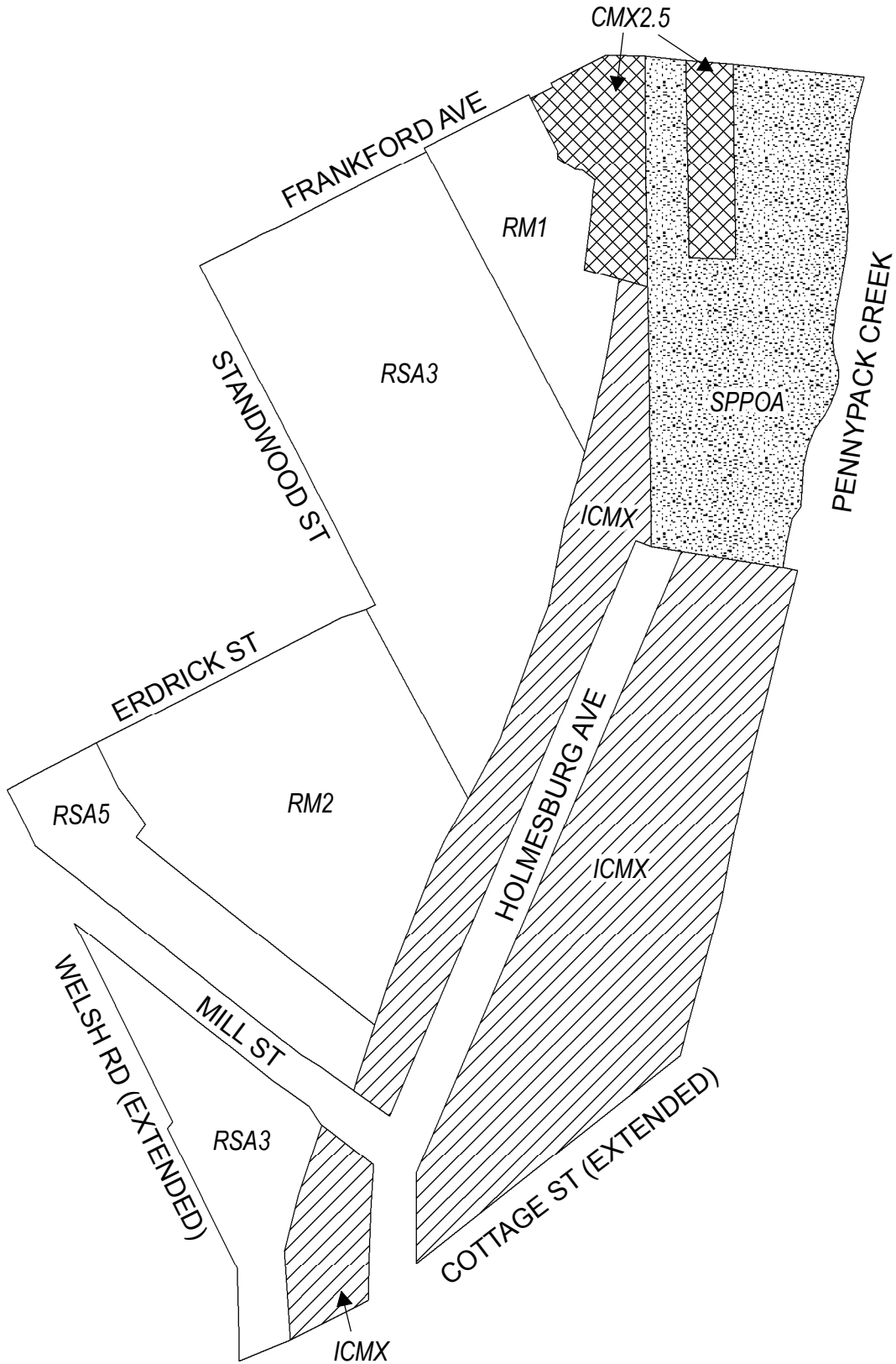


Zoning Districts





RM-1 Residential Multi-Family, RSA-3/RSA-5 Residential Single-Family Attached



Map B3 Proposed Zoning

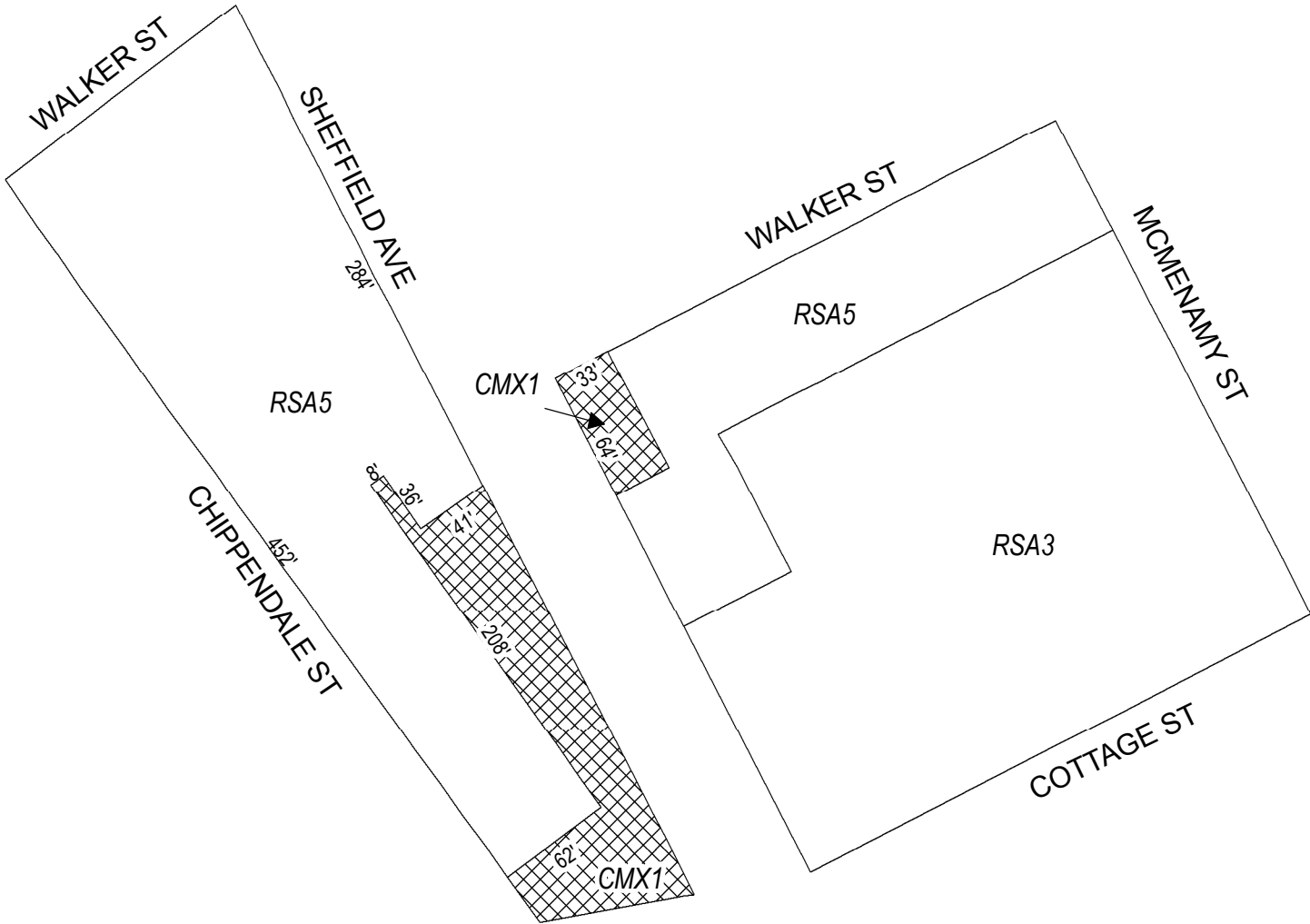


Zoning Districts



-  RM-1/RM-2 Residential Multi-Family, RSA-3/RSA-5 Residential Single-Family Attached
-  ICMX Industrial Commercial Mixed-Use
-  CMX-2.5 Commercial Mixed-Use
-  SP-PO-A Parks and Open Space



Map B4 Proposed Zoning



Zoning Districts

-  CMX-1 Commercial Mixed-Use
-  RSA-3/RSA-5 Residential Single-Family Attached

