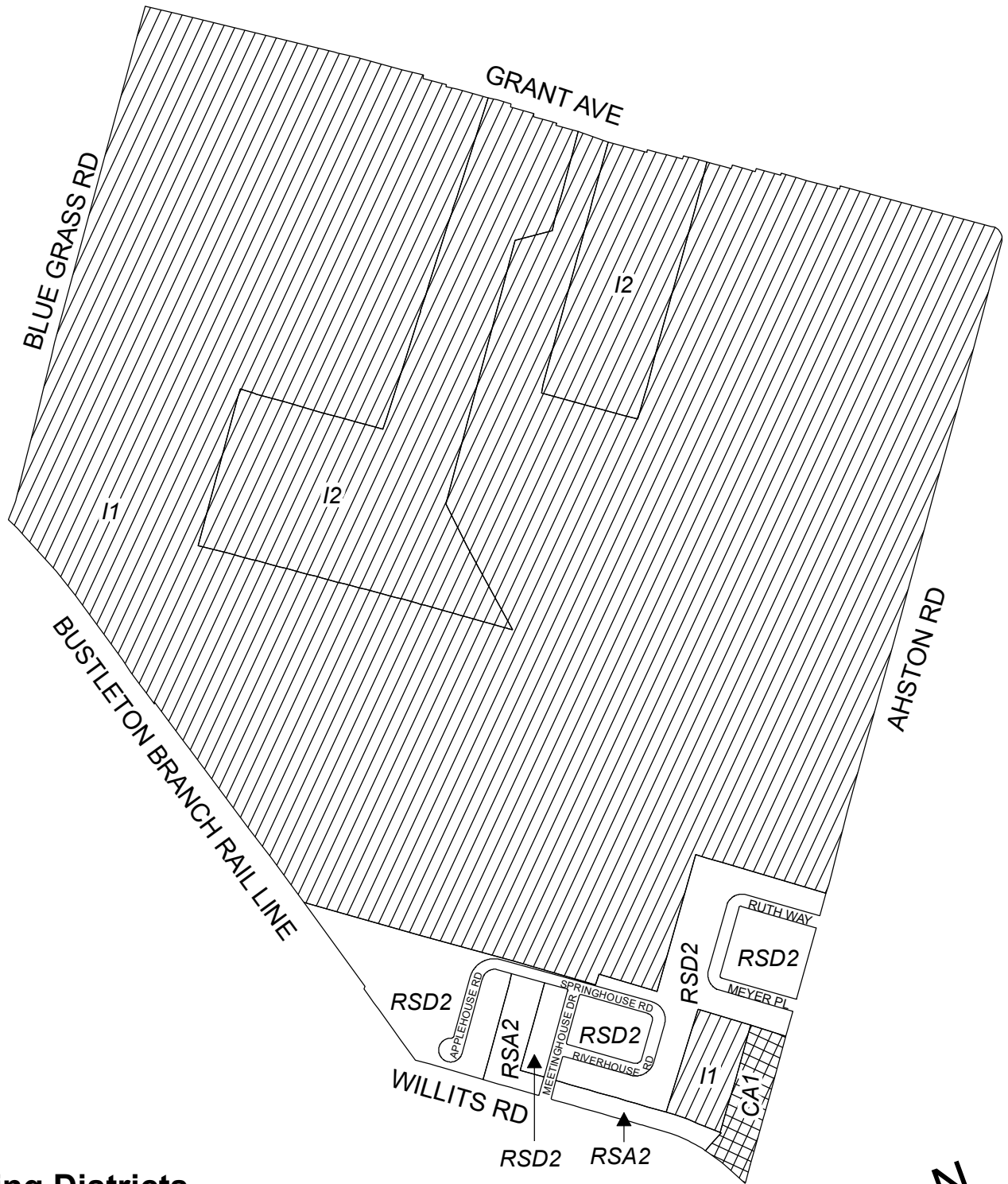






# Map A1 Existing Zoning

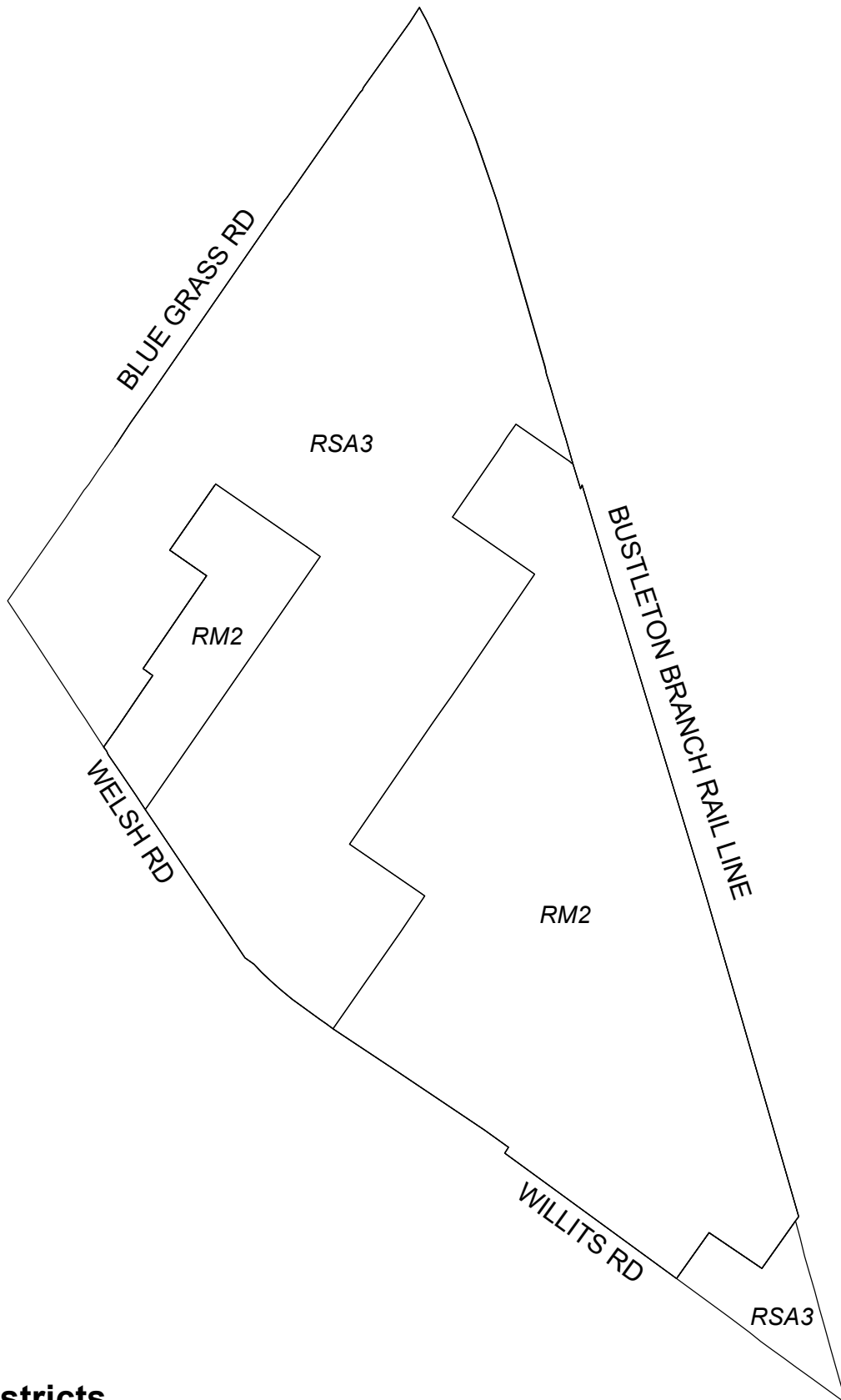


## Zoning Districts



-  CA-1 Auto-Oriented Commercial
-  I-1 Light Industrial, I-2 Medium Industrial
-  RSD-2 Residential Single-Family Detached,  
RSA-2 Residential Single-Family Attached



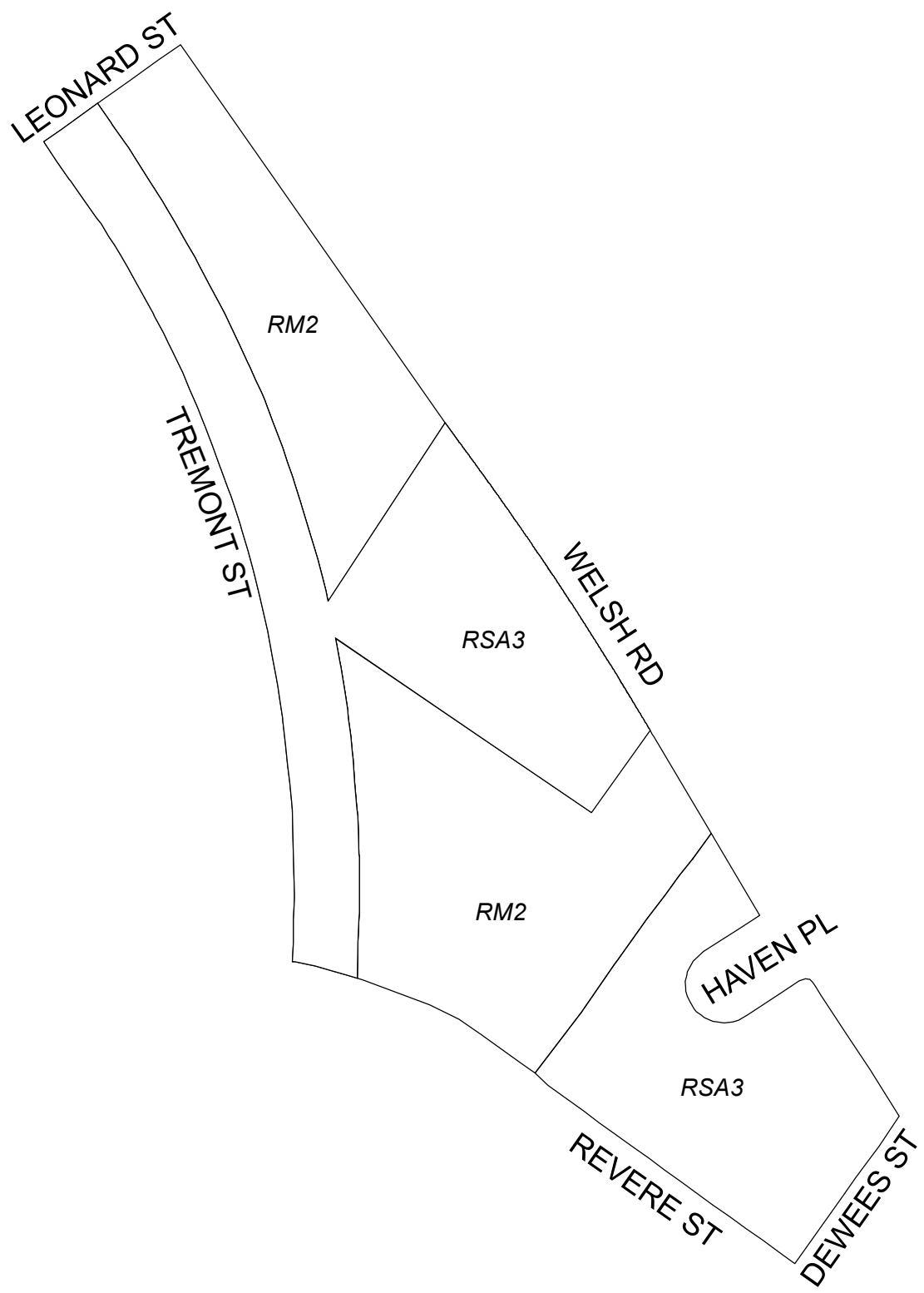
# Map A2 Existing Zoning




## Zoning Districts

-  RM-2 Residential Multi-Family,
-  RSA-3 Residential Single-Family Attached

# Map A3 Existing Zoning

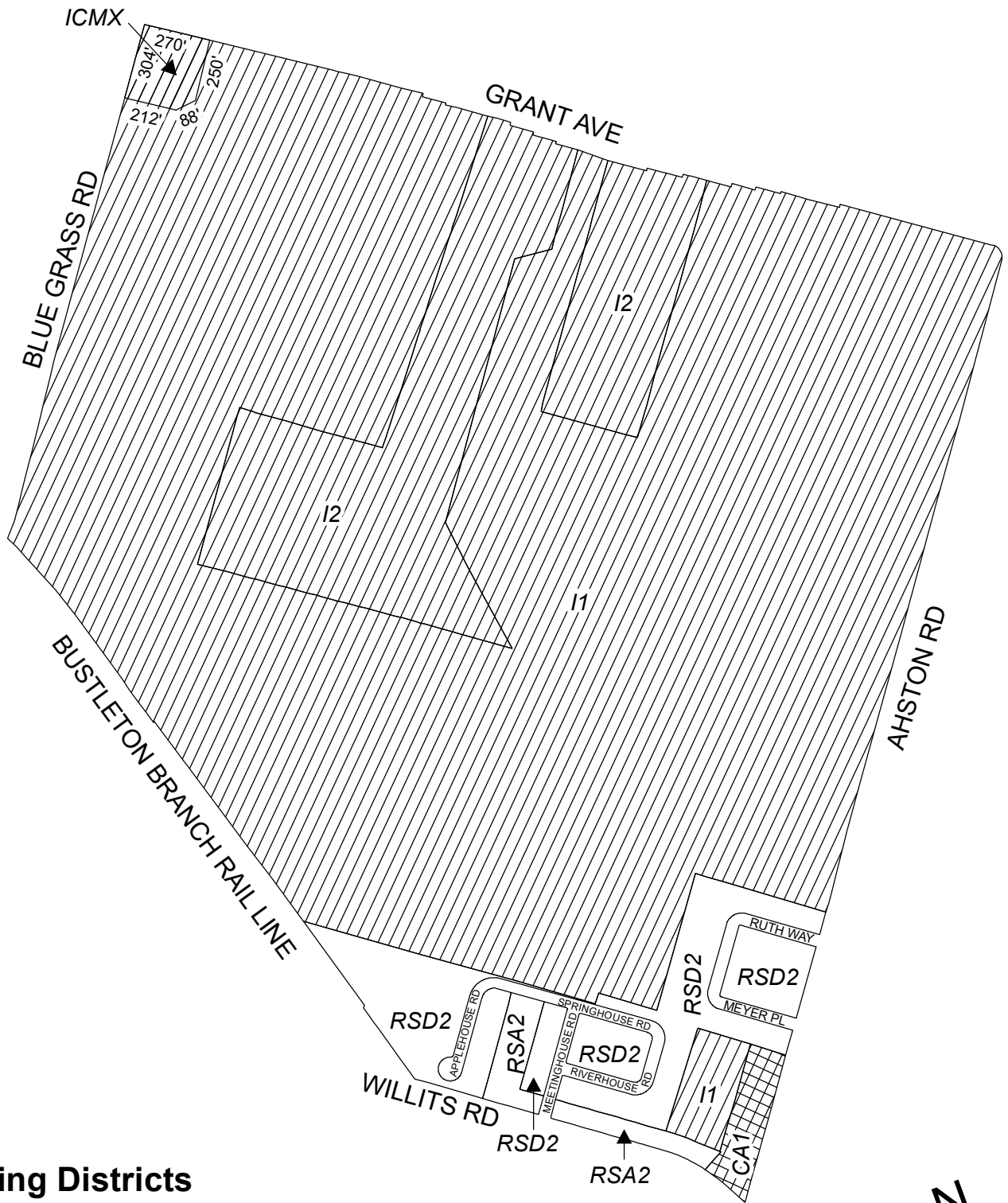


## Zoning Districts




-  RM-2 Residential Multi-Family,
-  RSA-2/RSA-3/RSA-4 Residential Single-Family Attached




# Map B1 Proposed Zoning

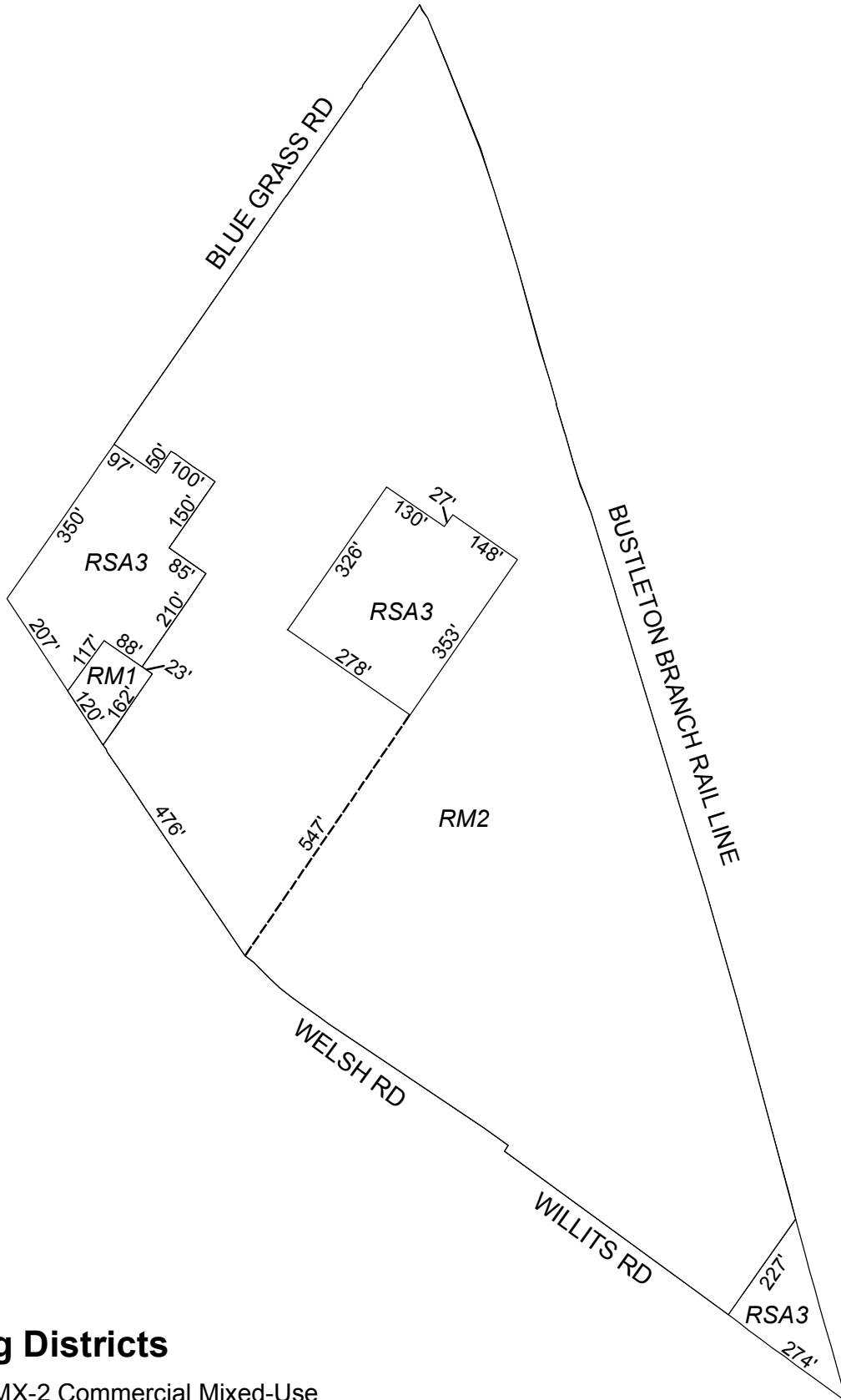


## Zoning Districts



-  CA-1 Auto-Oriented Commercial
-  I-1 Light Industrial, I-2 Medium Industrial, ICMX Industrial Commercial Mixed-Use
-  RSD-2 Residential Single-Family Detached, RSA-2 Residential Single-Family Attached



# Map B2 Proposed Zoning

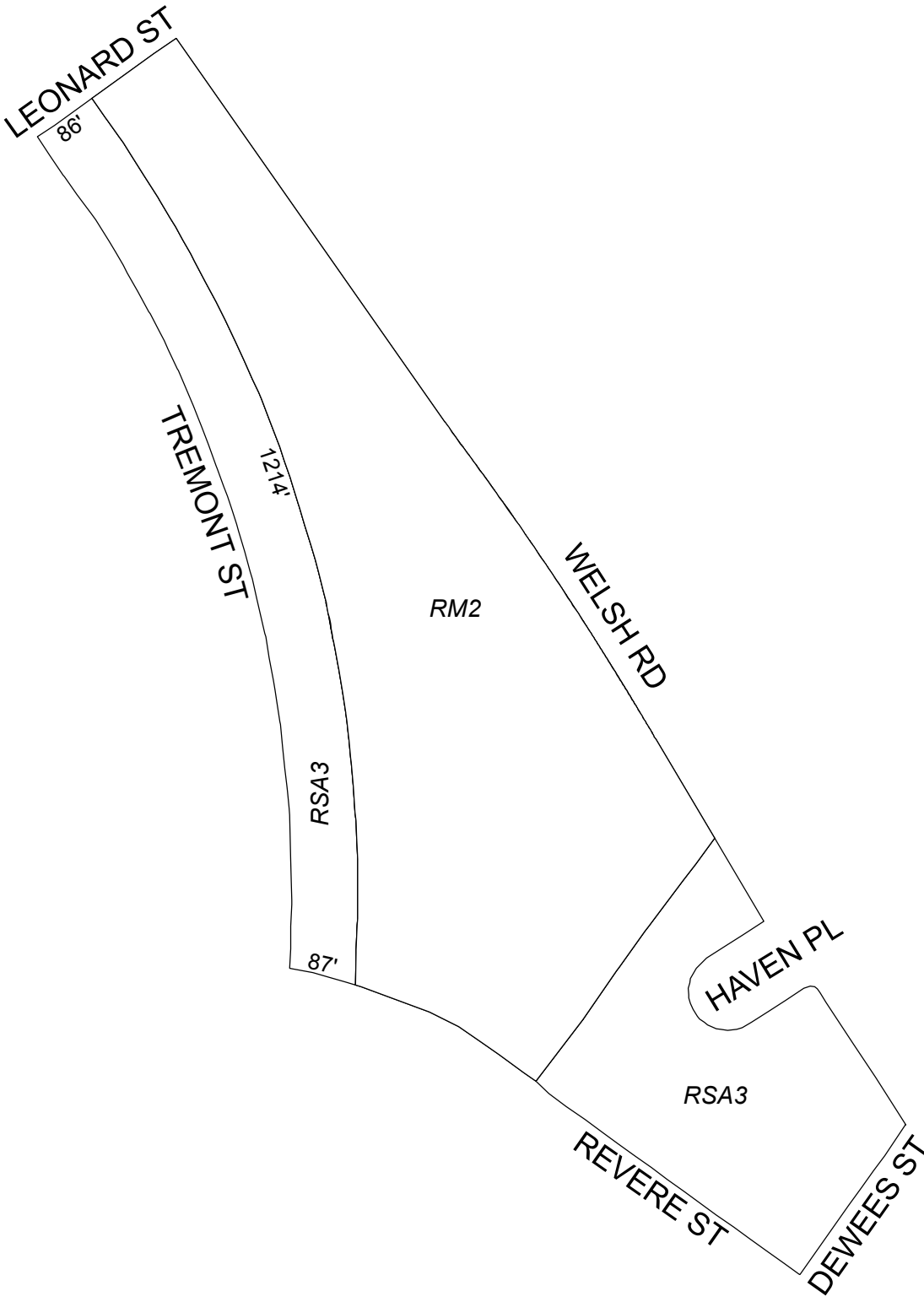


## Zoning Districts

-  CMX-2 Commercial Mixed-Use
-  RM-1, RM-2 Residential Multi-Family,  
RSA-3 Residential Single-Family Attached



# Map B3 Proposed Zoning



## Zoning Districts

- RM-2 Residential Multi-Family,
- RSA-3 Residential Single-Family Attached

