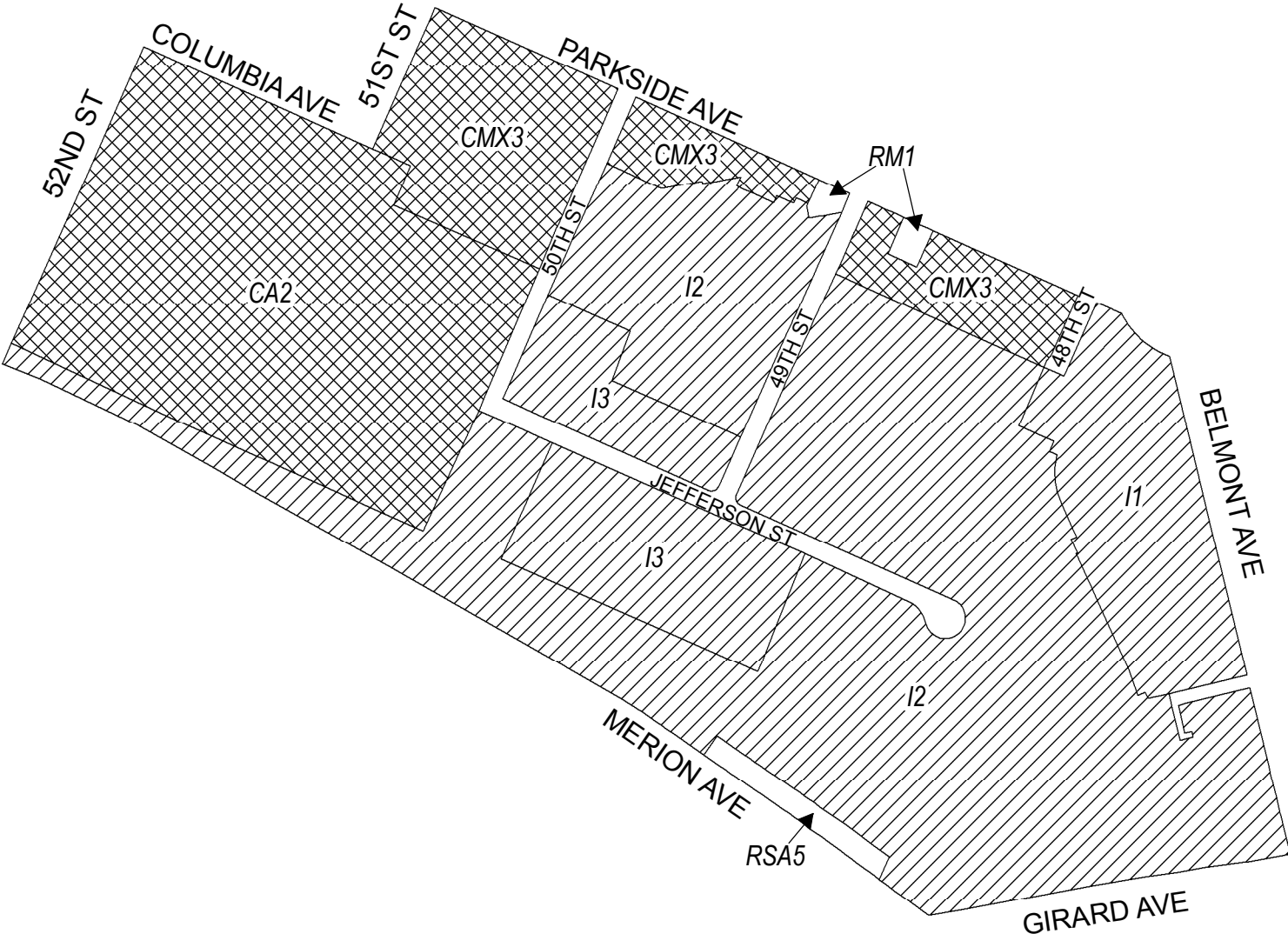





Map A Existing Zoning

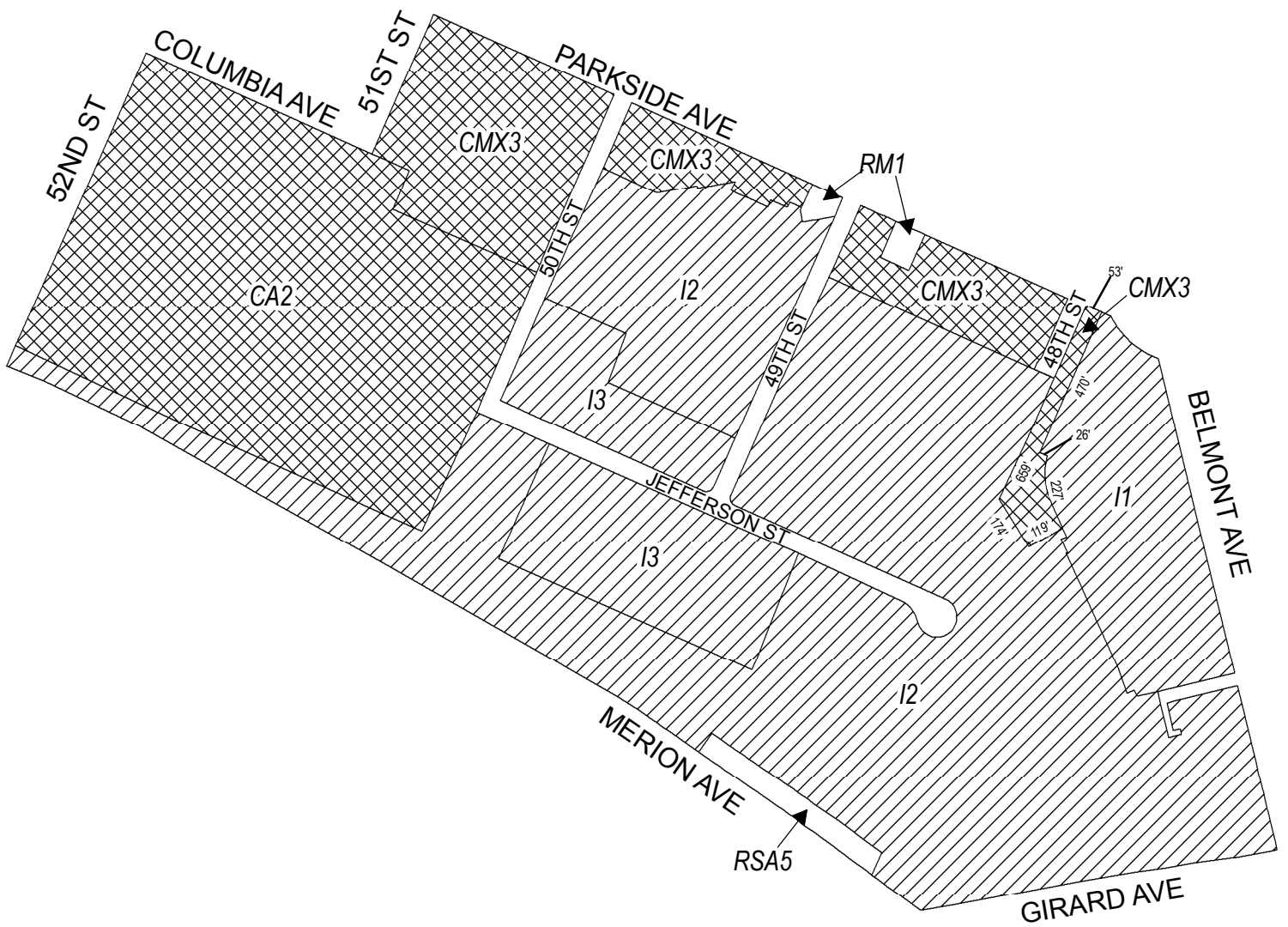


Zoning Districts




-  CA-2, Auto-Oriented Commercial; CMX-3, Commercial Mixed-Use
-  I-1, Light Industrial; I-2, Medium Industrial; I-3, Heavy Industrial
-  RM-1, Residential Multi-Family; RSA-5, Residential Single-Family Attached



Map B Proposed Zoning



Zoning Districts

-  CA-2, Auto-Oriented Commercial; CMX-3, Commercial Mixed-Use
-  I-1, Light Industrial; I-2, Medium Industrial; I-3, Heavy Industrial
-  RM-1, Residential Multi-Family; RSA-5, Residential Single-Family Attached

