

City of Philadelphia



(Bill No. 180427)

AN ORDINANCE

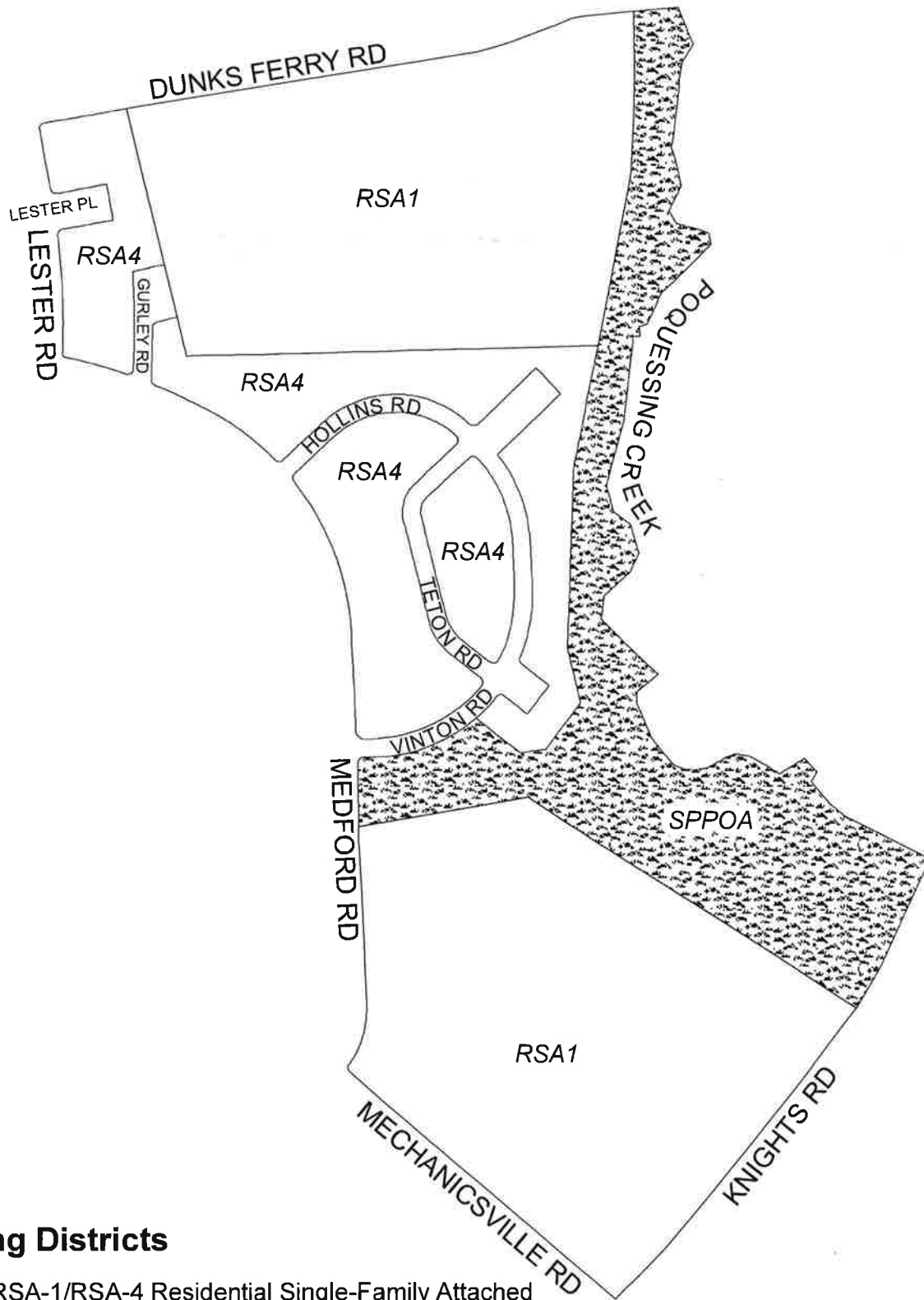
To amend the Philadelphia Zoning Maps by changing the zoning designations of certain areas of land located within an area bounded by Dunks Ferry Road, the Poquessing Creek, Knights Road, Mechanicsville Road, Medford Road, and Lester Road.

THE COUNCIL OF THE CITY OF PHILADELPHIA HEREBY ORDAINS:



SECTION 1. Pursuant to Section 14-106 of The Philadelphia Code, the Philadelphia Zoning Maps are hereby amended by changing the zoning designations of certain areas of land within an area bounded by Dunks Ferry Road, the Poquessing Creek, Knights Road, Mechanicsville Road, Medford Road, and Lester Road from the existing zoning designations indicated on Map "A" set forth below to the zoning designations indicated on Map "B" set forth below.

SECTION 2. This Ordinance shall become effective immediately.

Map A Existing Zoning

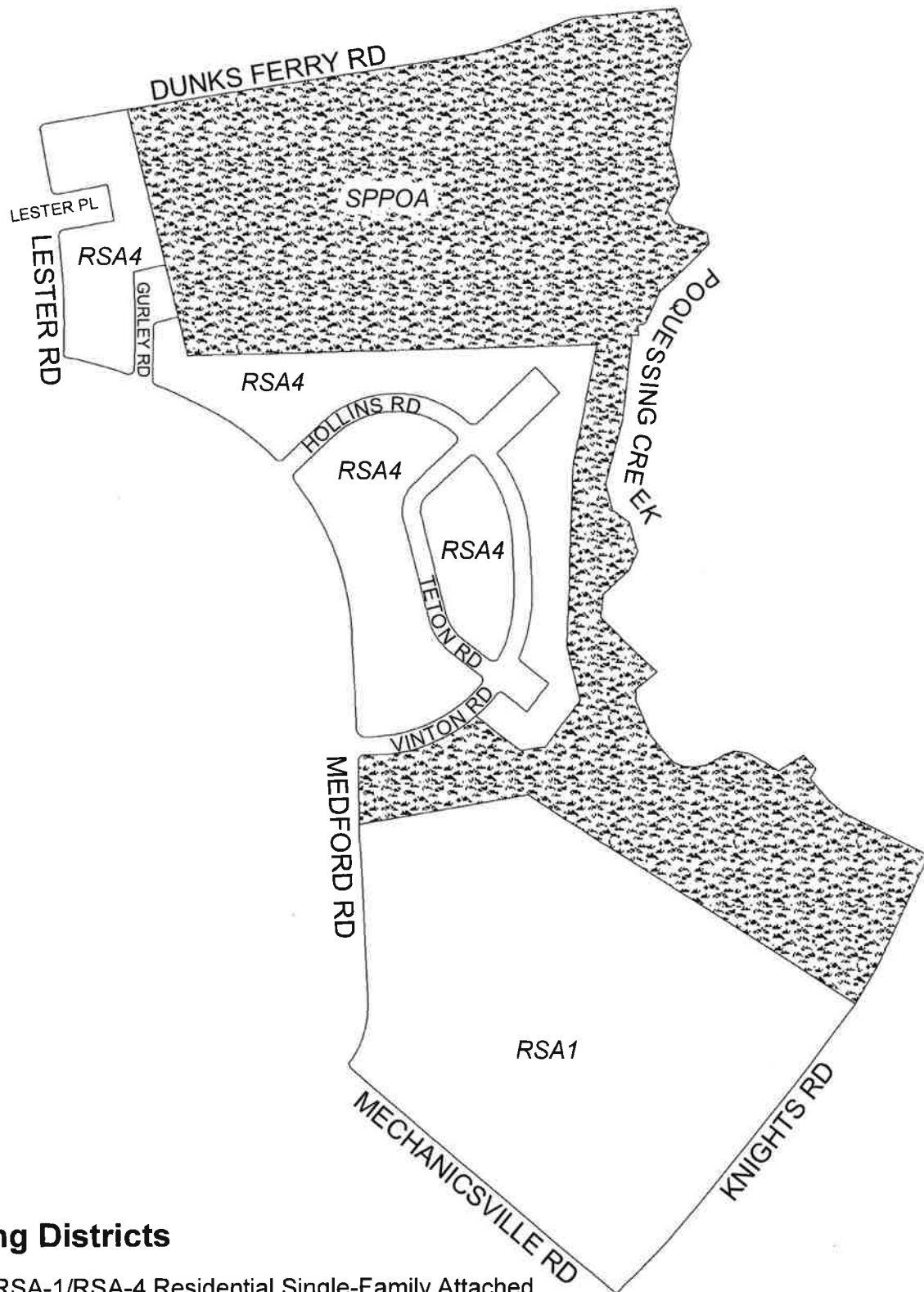


Zoning Districts



-  RSA-1/RSA-4 Residential Single-Family Attached
-  SP-PO-A Parks and Open Space



Map B Proposed Zoning



Zoning Districts

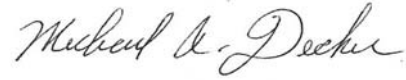
-  RSA-1/RSA-4 Residential Single-Family Attached
-  SP-PO-A Parks and Open Space

City of Philadelphia

BILL NO. 180427 continued

Certified Copy

CERTIFICATION: This is a true and correct copy of the original Bill, Passed by the City Council on June 21, 2018. The Bill was Signed by the Mayor on July 18, 2018.



Michael A. Decker
Chief Clerk of the City Council