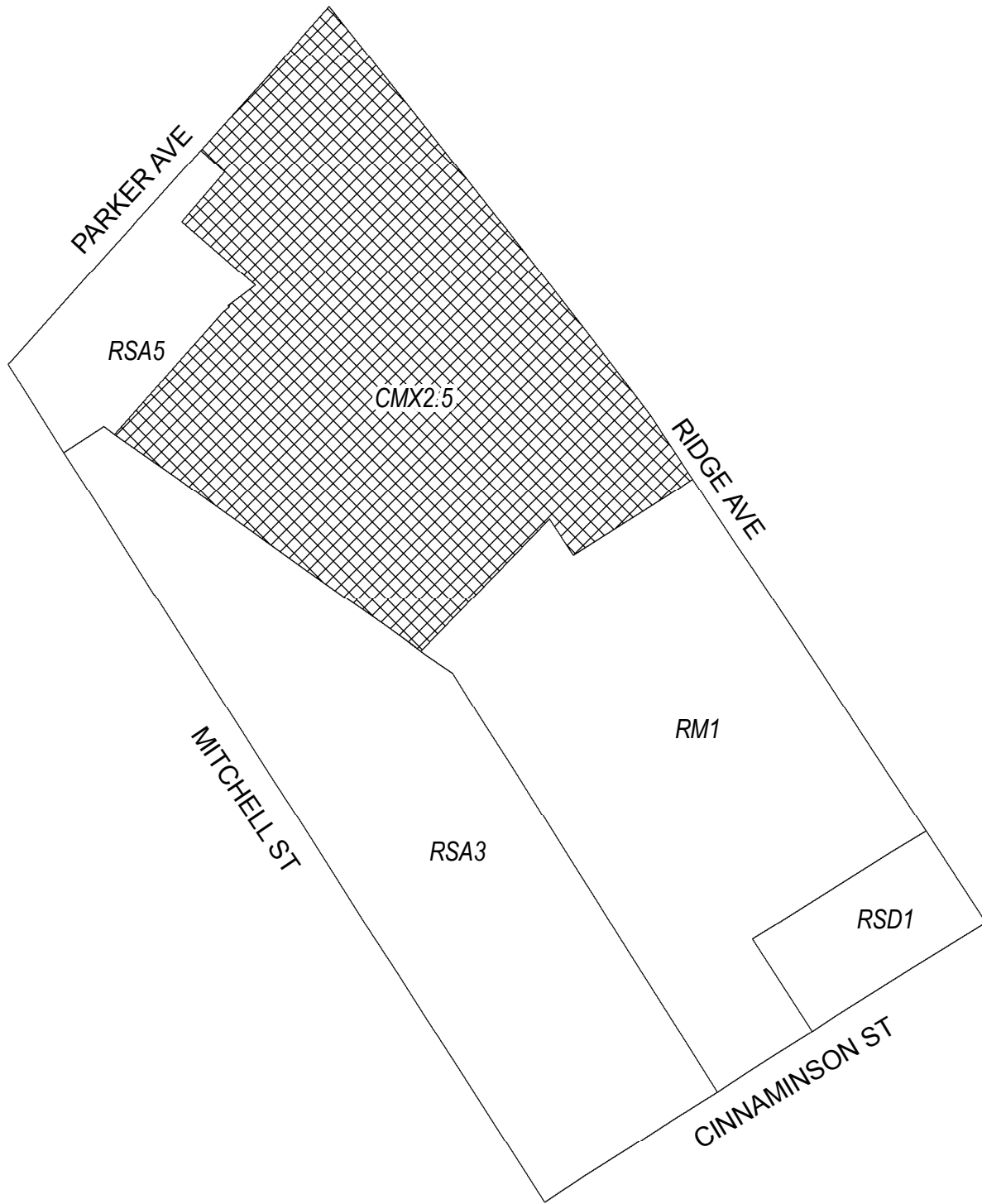




Map A Existing Zoning

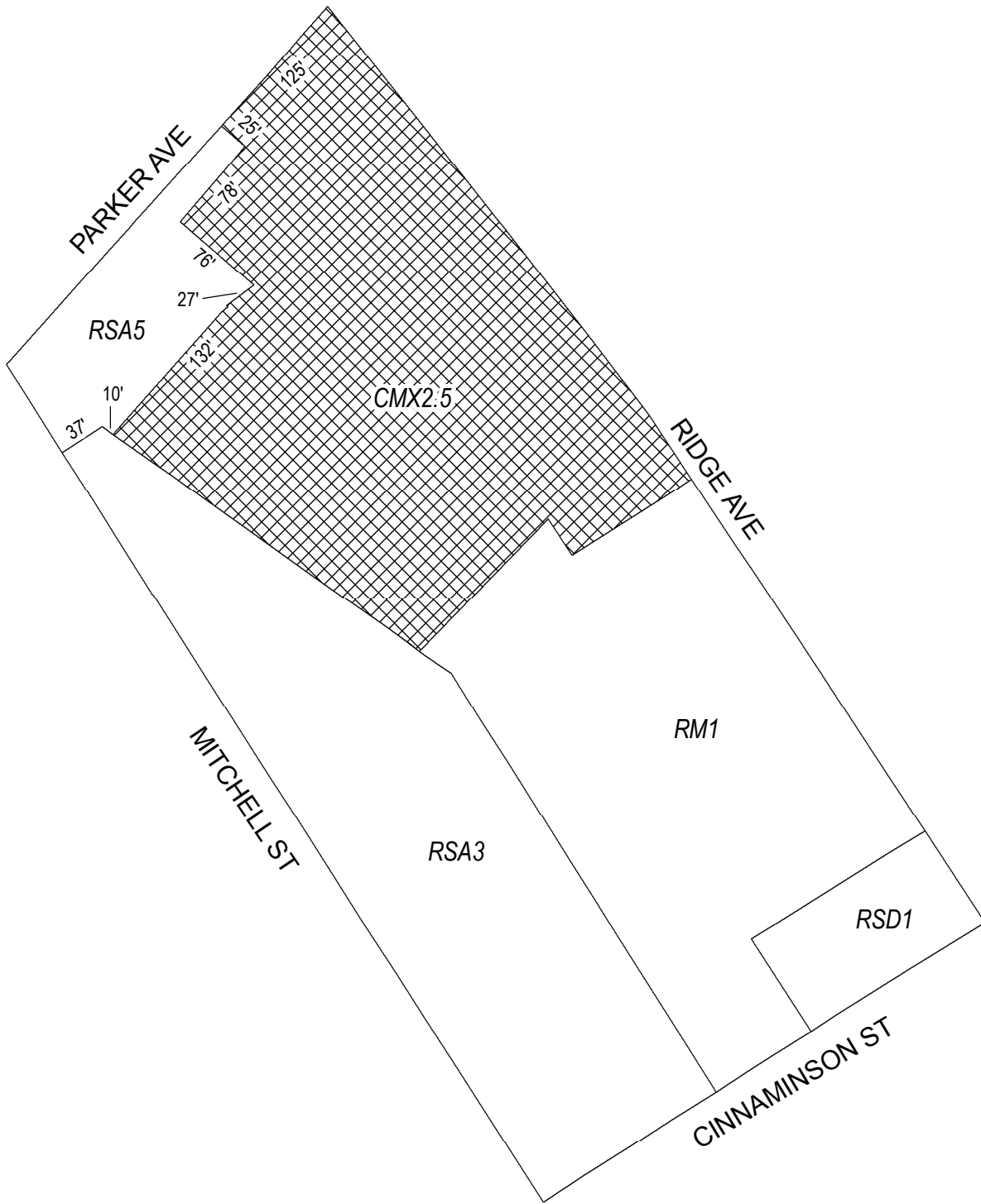


Zoning Districts



-  CMX-2.5 Neighborhood Commercial Mixed-Use
-  RM-1 Residential Multi-Family, RSA-3/RSA-5 Residential Single-Family Attached, RSD-1 Residential Single-Family Detached



Map B Proposed Zoning



Zoning Districts

-  CMX-2.5 Neighborhood Commercial Mixed-Use
-  RM-1 Residential Multi-Family, RSA-3/RSA-5 Residential Single-Family Attached, RSD-1 Residential Single-Family Detached

