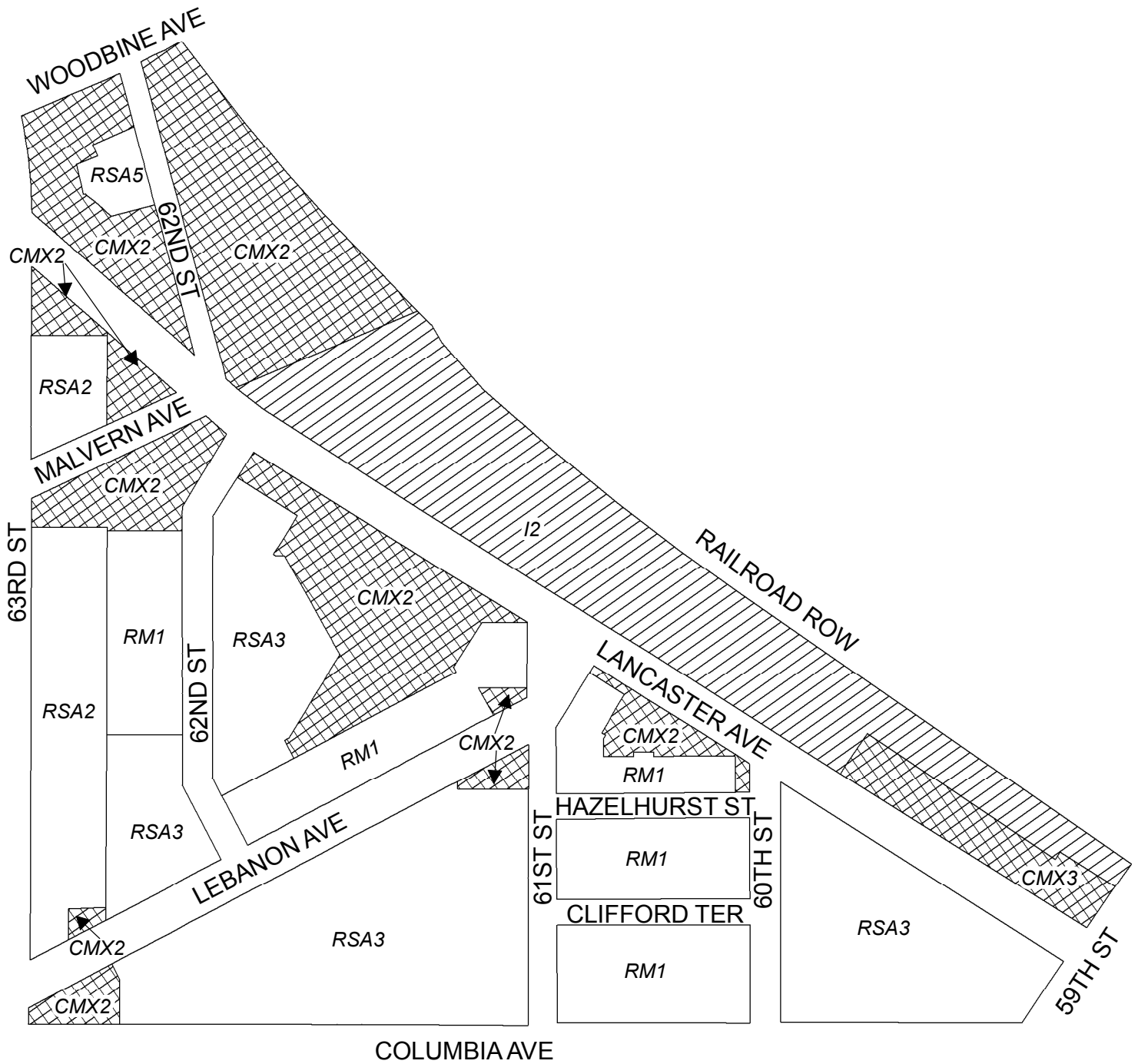





Map A1 Existing Zoning

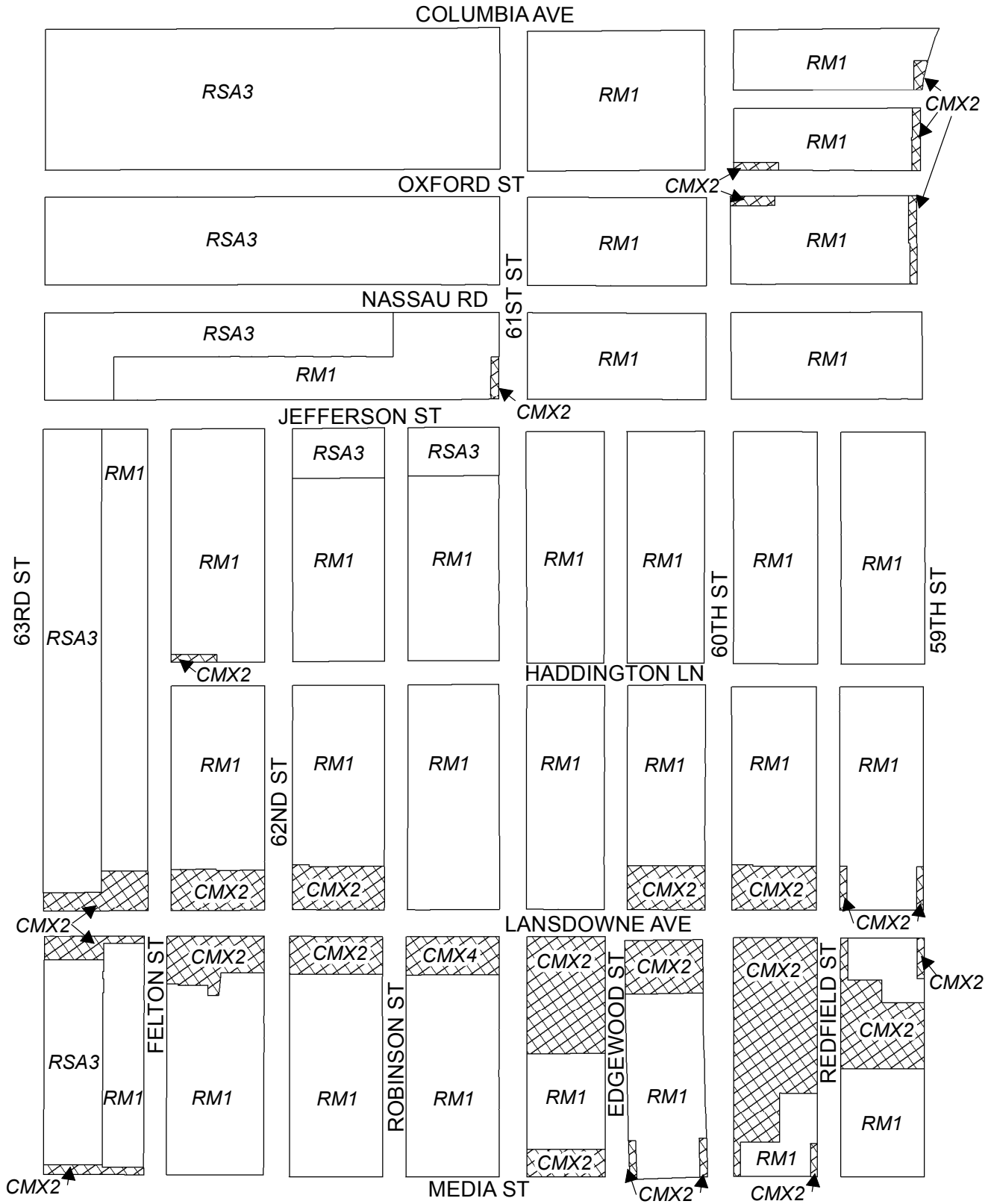


Zoning Districts


-  CMX-2/CMX-3, Commercial Mixed-Use
-  I-2, Medium Industrial
-  RM-1, Residential Multi-Family; RSA-2/RSA-3/RSA-5, Residential Single-Family Attached



Map A2 Existing Zoning



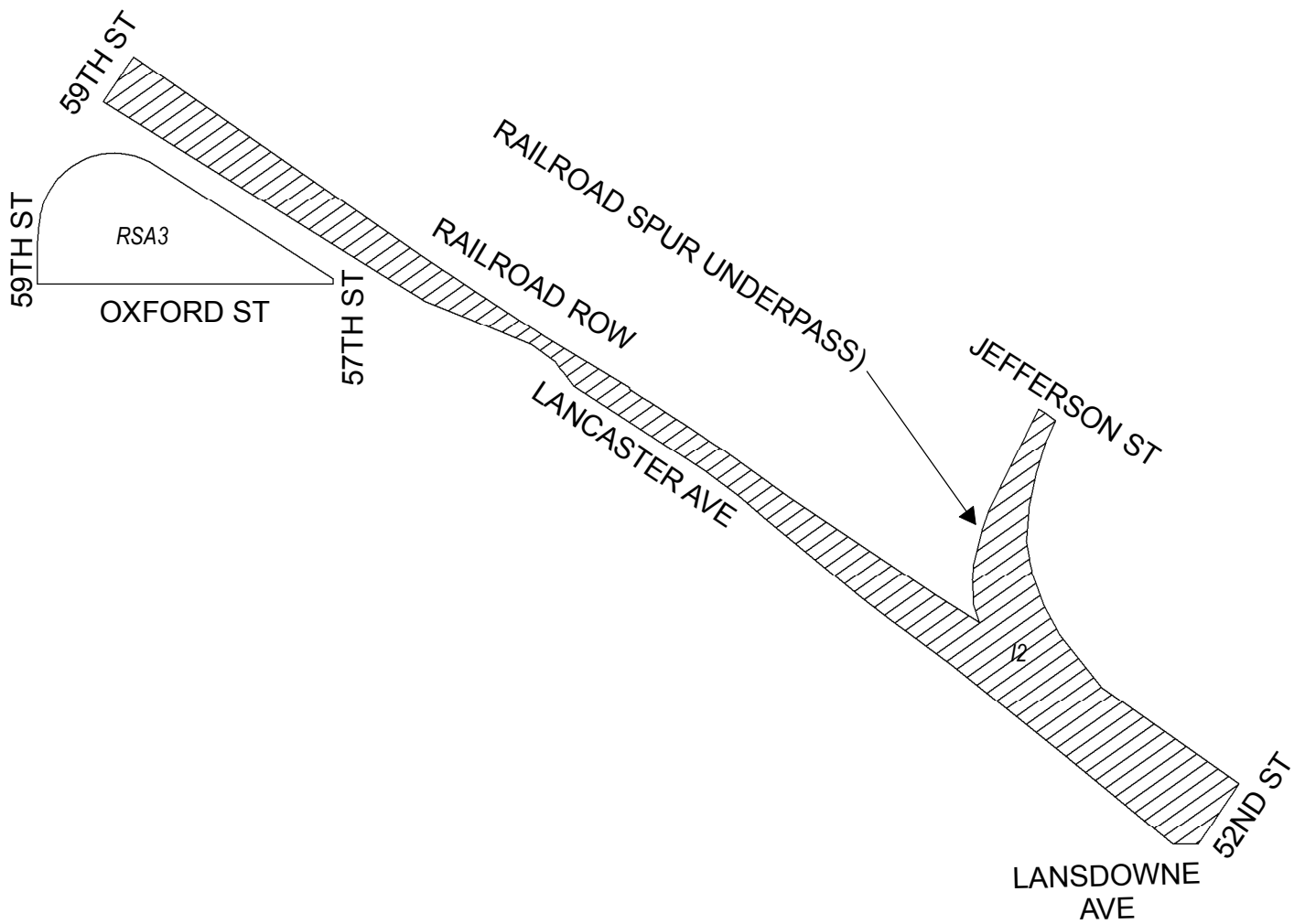
Zoning Districts

 CMX-2/CMX-4, Commercial Mixed-Use



 RM-1, Residential Multi-Family; RSA-3, Residential Single-Family Attached



Map A3 Existing Zoning

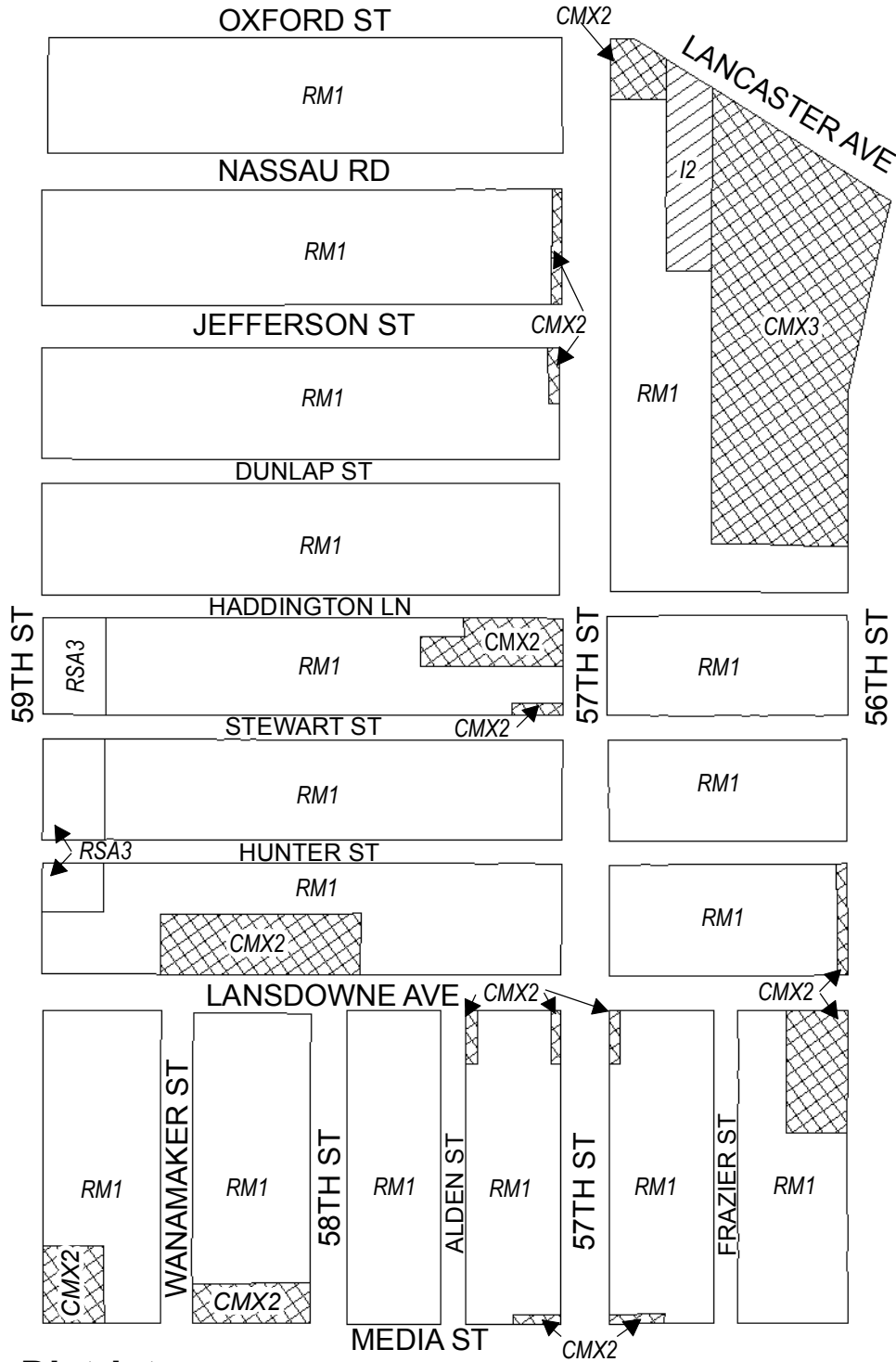


Zoning Districts




-  I-2, Medium Industrial
-  RSA-3, Residential Single-Family Attached



Map A4 Existing Zoning

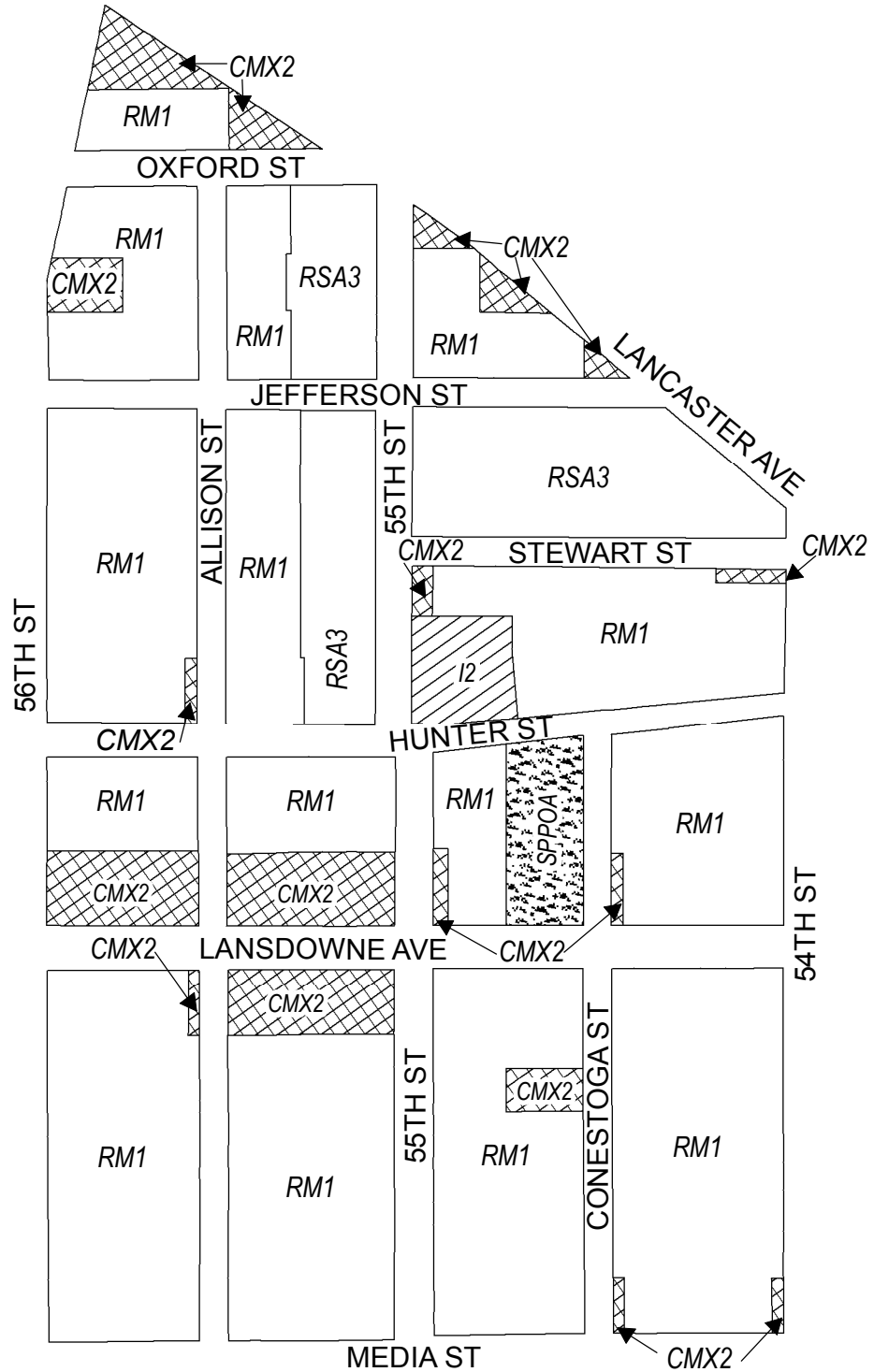


Zoning Districts





-  CMX-2/CMX-3, Commercial Mixed-Use
-  I-2, Medium Industrial
-  RM-1, Residential Multi-Family; RSA-3, Residential Single-Family Attached



Map A5 Existing Zoning

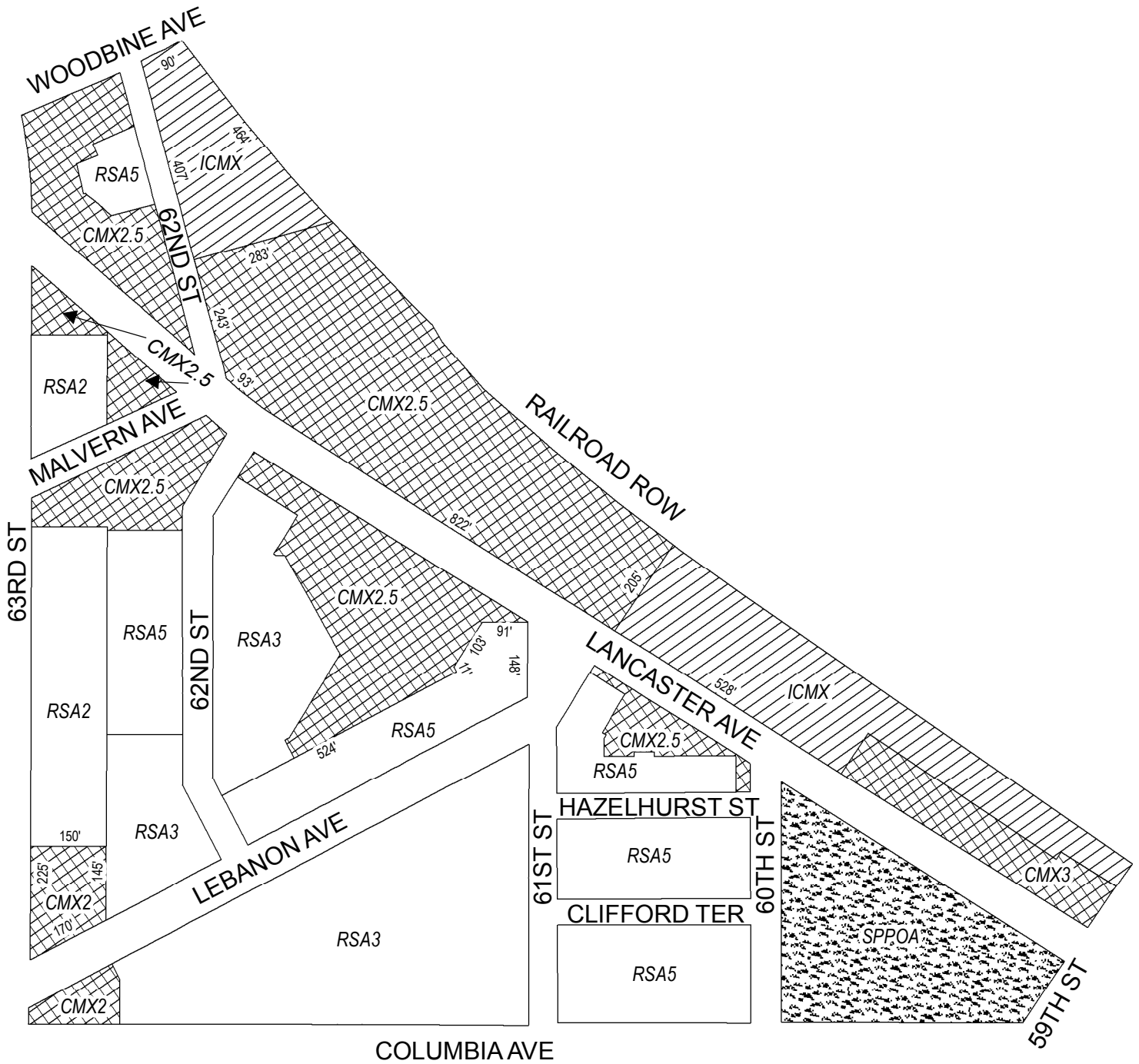


Zoning Districts





-  I-2, Medium Industrial
-  CMX-2, Commercial Mixed-Use
-  RM-1, Residential Multi-Family; RSA-3, Residential Single-Family Attached
-  SP-PO-A, Parks and Open Space



Map B1 Proposed Zoning

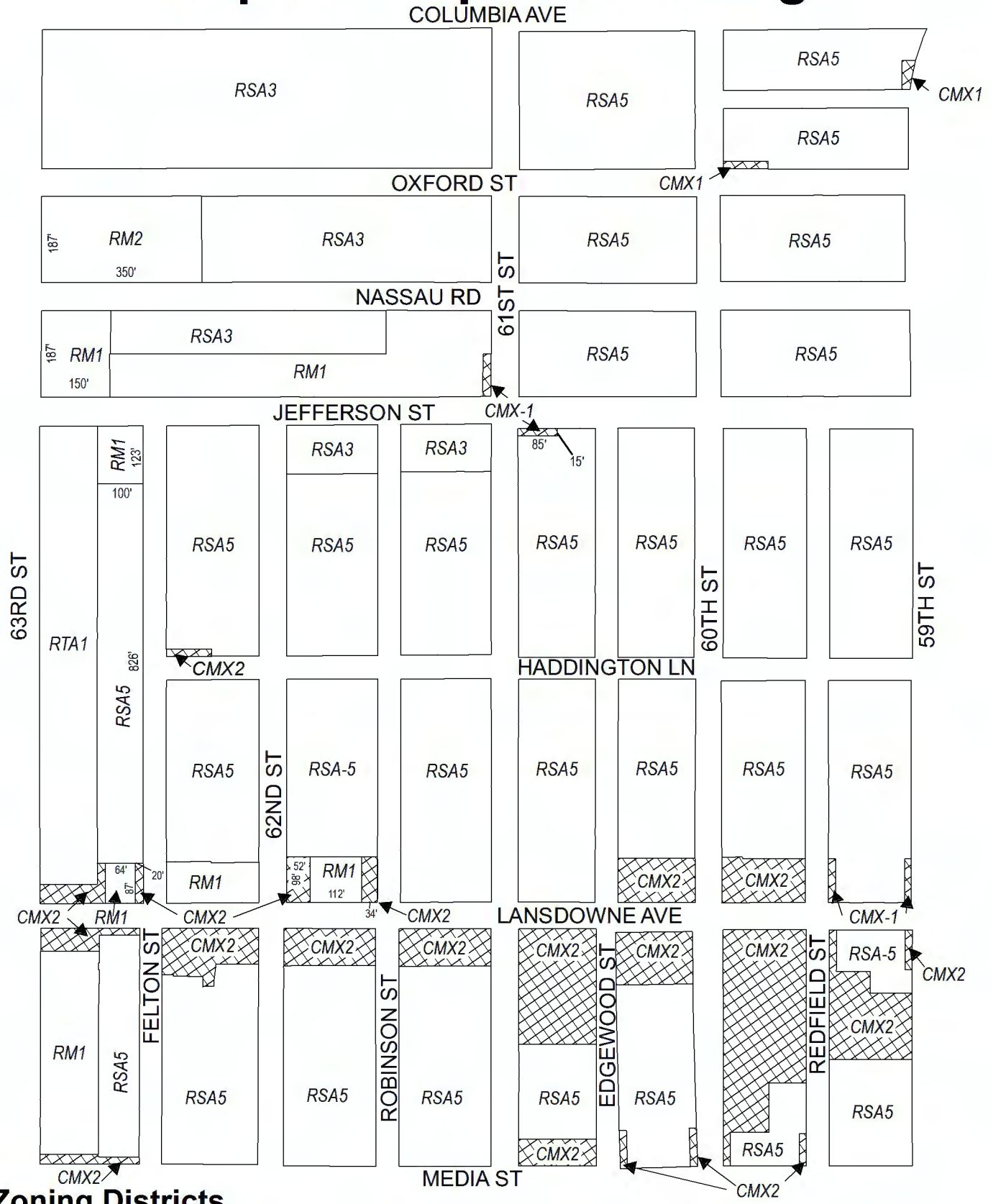


Zoning Districts


-  CMX-2/CMX-2.5/CMX-3, Commercial Mixed-Use
-  ICMX, Industrial Commercial Mixed-Use
-  RSA-2/RSA-3/RSA-5, Residential Single-Family Attached
-  SP-PO-A, Parks and Open Space




Map B2 Proposed Zoning



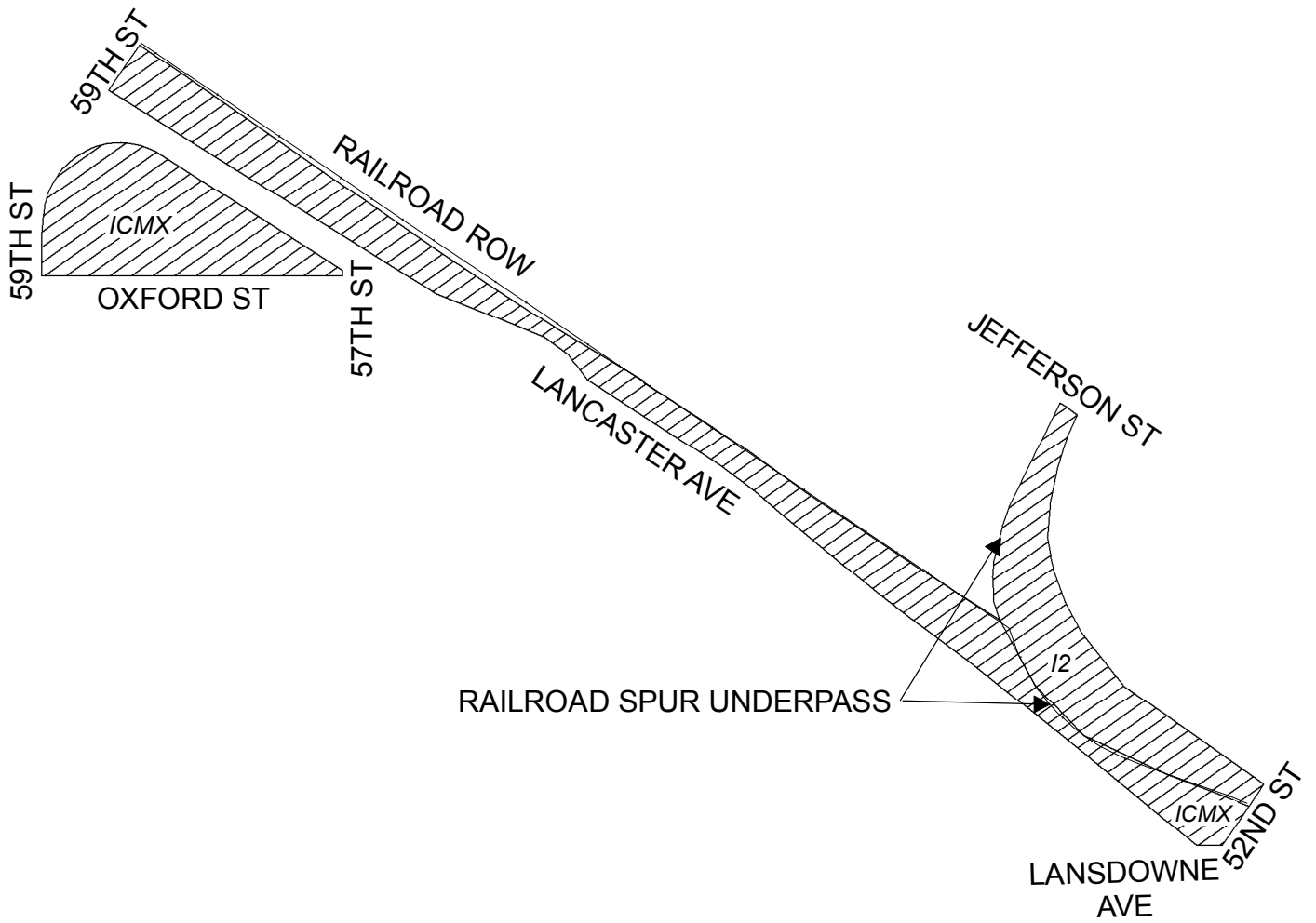
Zoning Districts

 CMX-1/CMX-2, Commercial Mixed-Use


 RM-1/RM-2, Residential Multi-Family; RSA-3/RSA-5, Residential Single-Family Attached; RTA-1, Residential Two-Family Attached



Map B3 Proposed Zoning

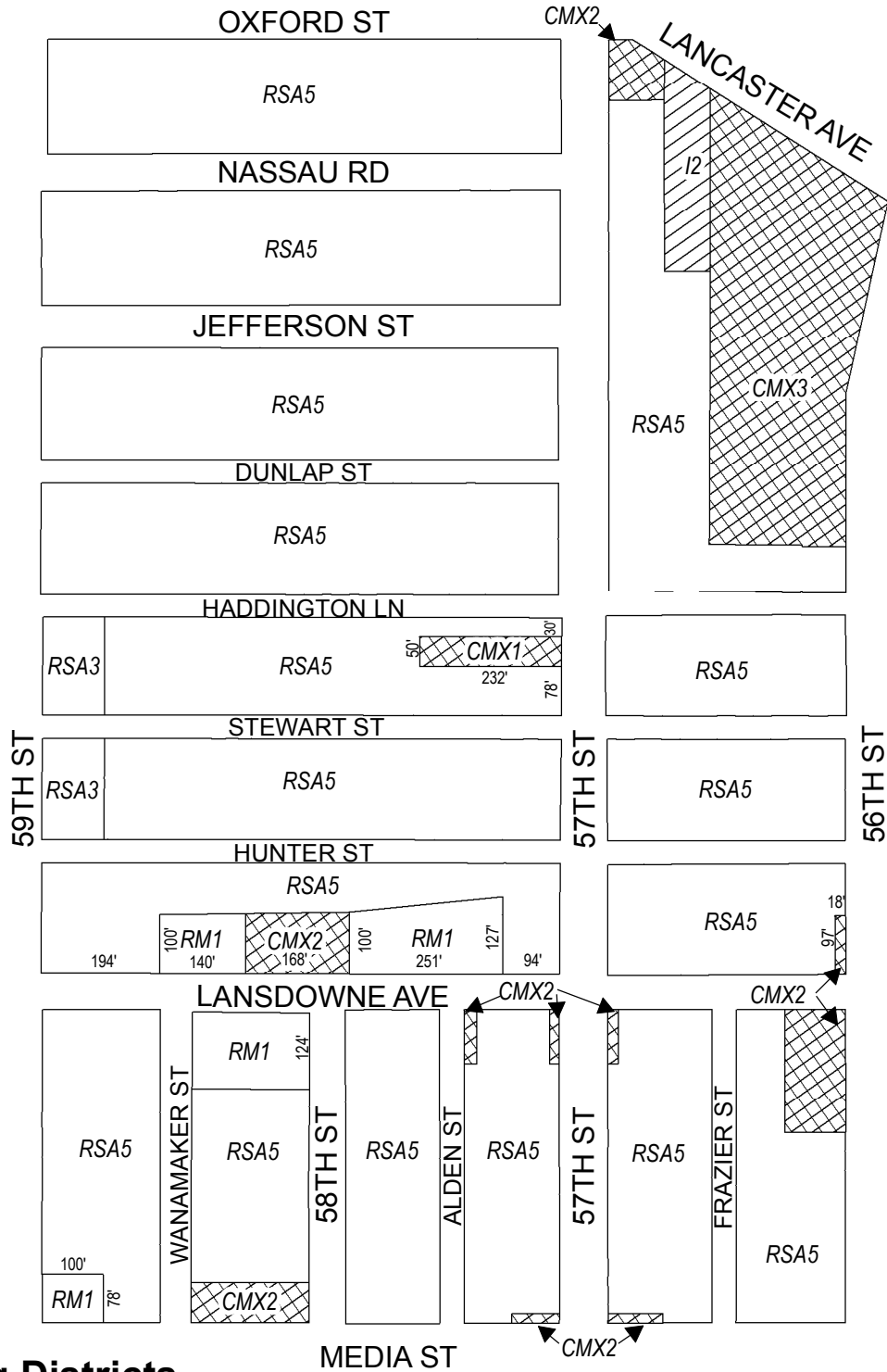


Zoning Districts




 I-2, Medium Industrial; ICMX, Industrial Commercial Mixed-Use



Map B4 Proposed Zoning

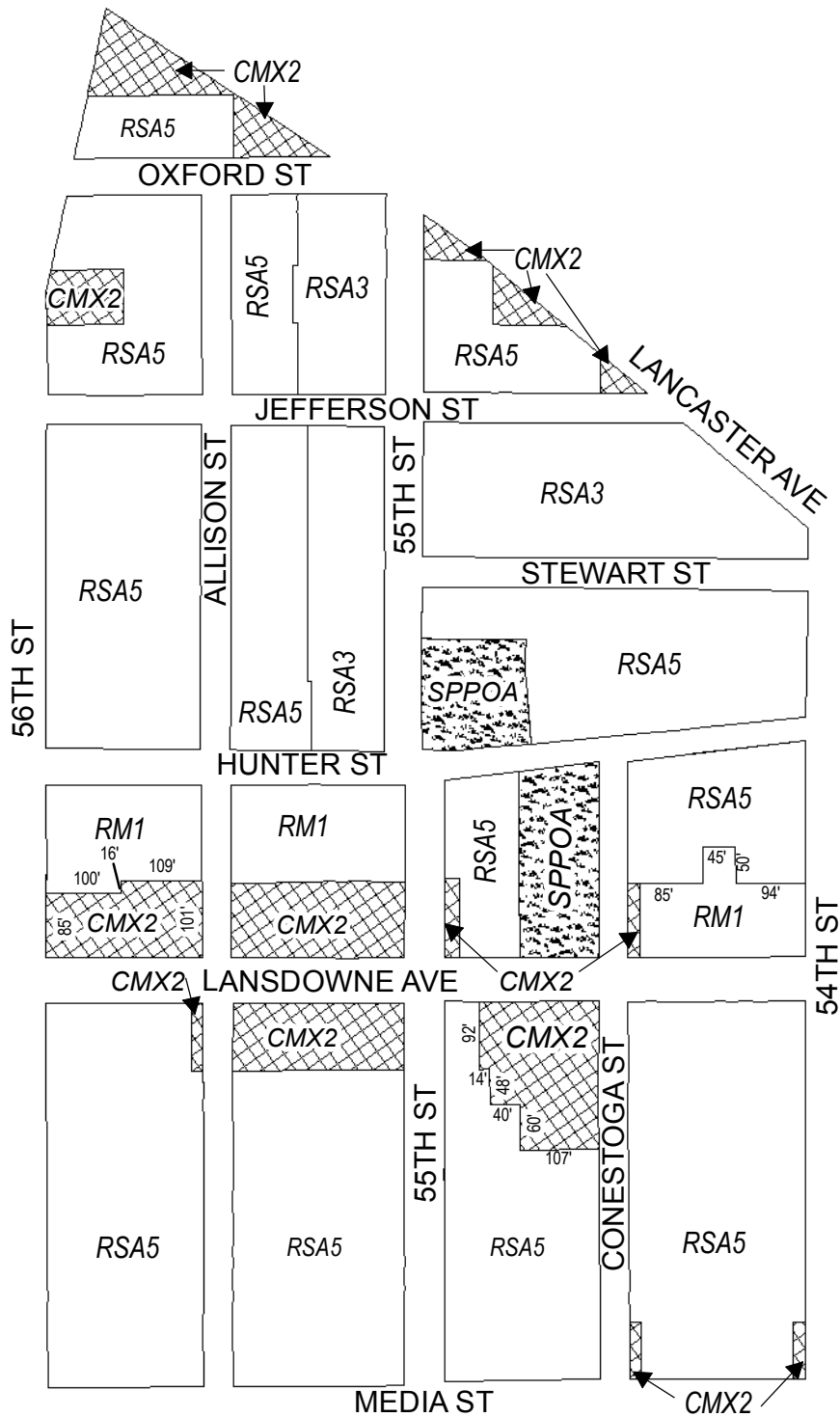


Zoning Districts




-  CMX-1/CMX-2/CMX-3, Commercial Mixed-Use
-  I-2, Medium Industrial
-  RM-1, Residential Multi-Family; RSA-3/RSA-5, Residential Single-Family Attached



Map B5 Proposed Zoning



Zoning Districts

-  CMX-2, Commercial Mixed-Use
-  RM-1, Residential Multi-Family; RSA-3/RSA-5, Residential Single-Family Attached
-  SP-PO-A, Parks and Open Space

