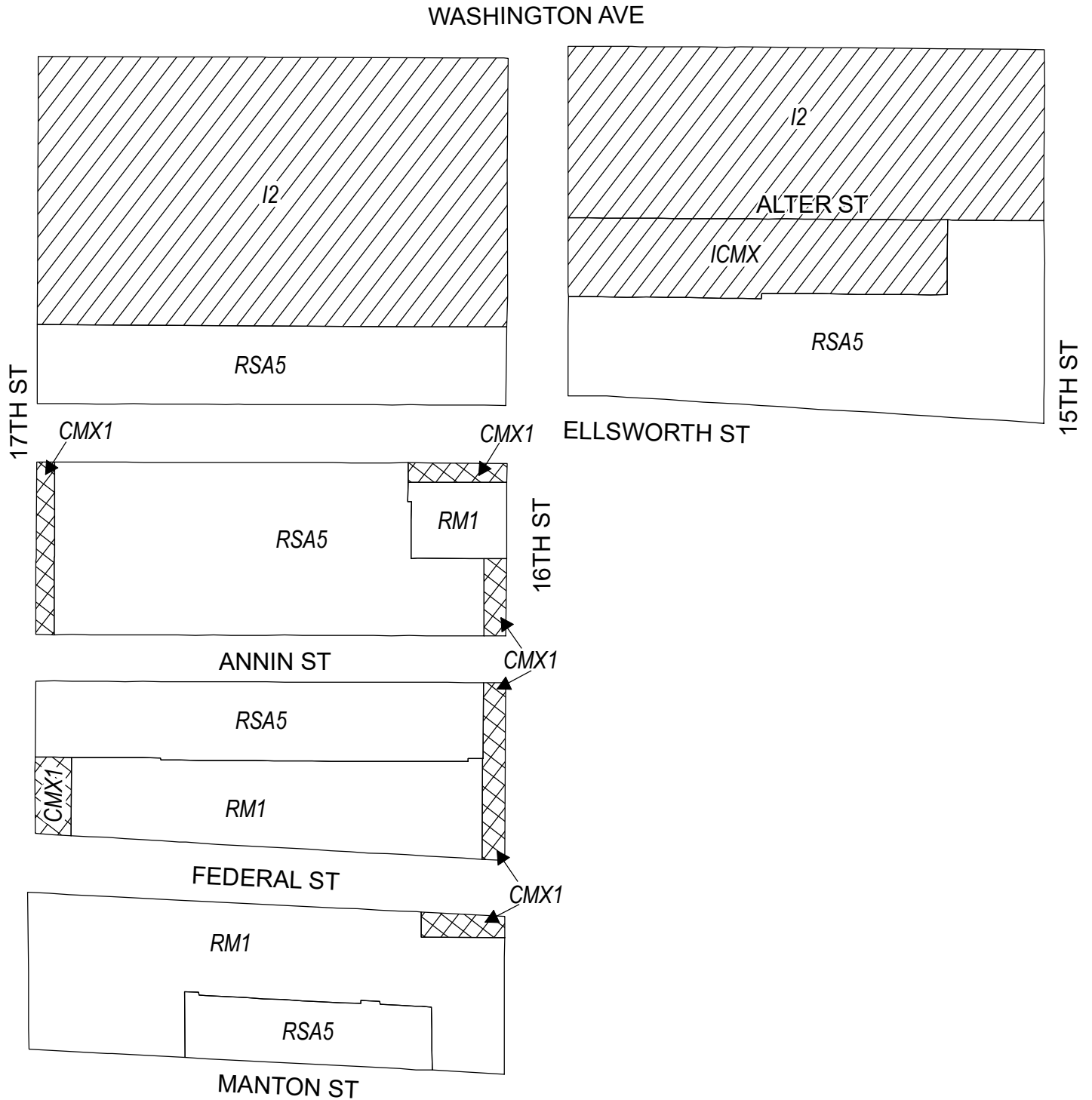





Map A1 - Existing Zoning

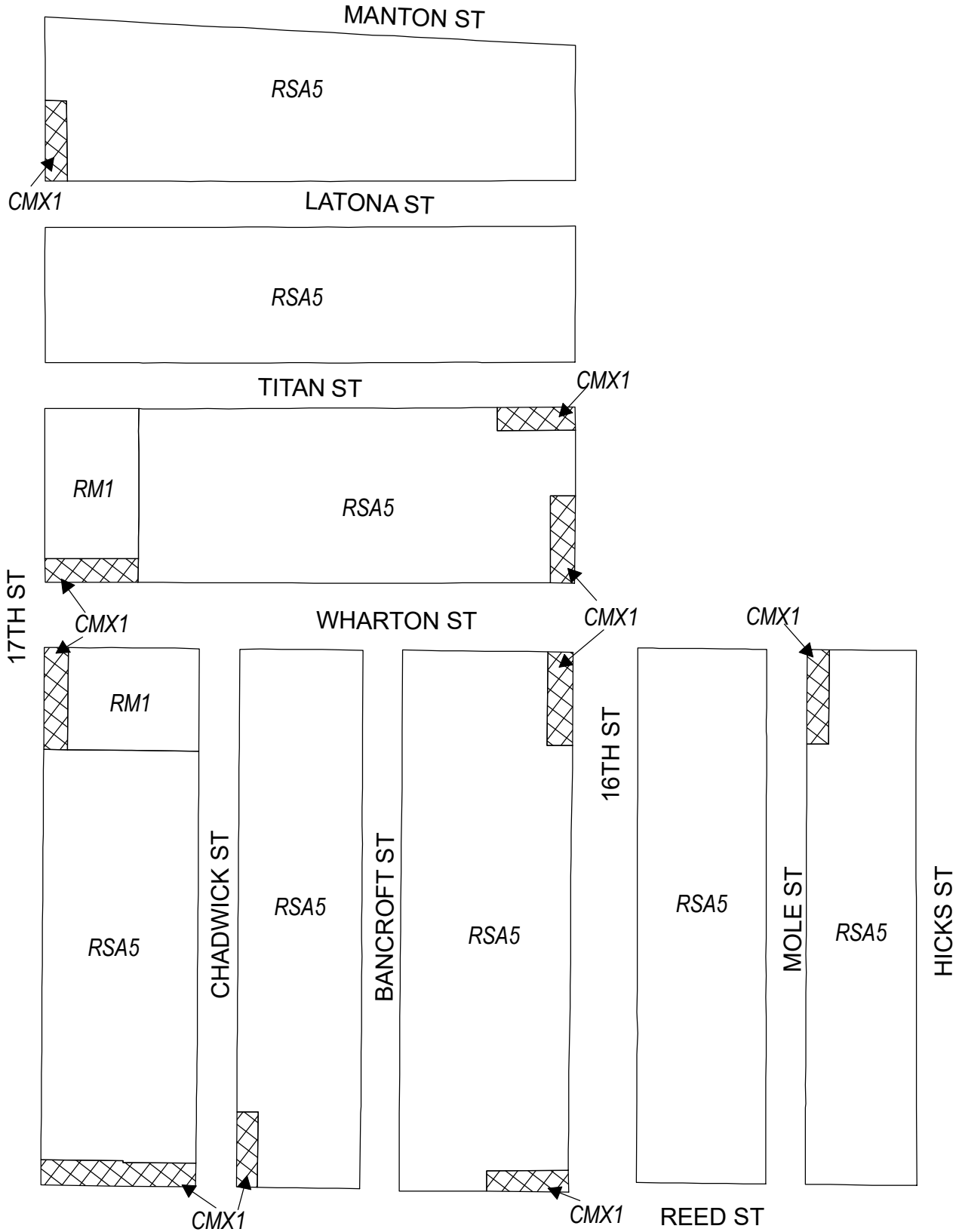


Zoning Districts



-  CMX-1, Commercial Mixed-Use
-  I-2, Medium Industrial; ICMX, Industrial Commercial Mixed-use
-  RM-1, Residential Multi-Family; RSA-5, Residential Single-Family Attached



Map A2 - Existing Zoning




Zoning Districts




-  CMX-1, Commercial Mixed-Use
-  RM-1, Residential Multi-Family; RSA-5, Residential Single-Family Attached



Map A3 - Existing Zoning

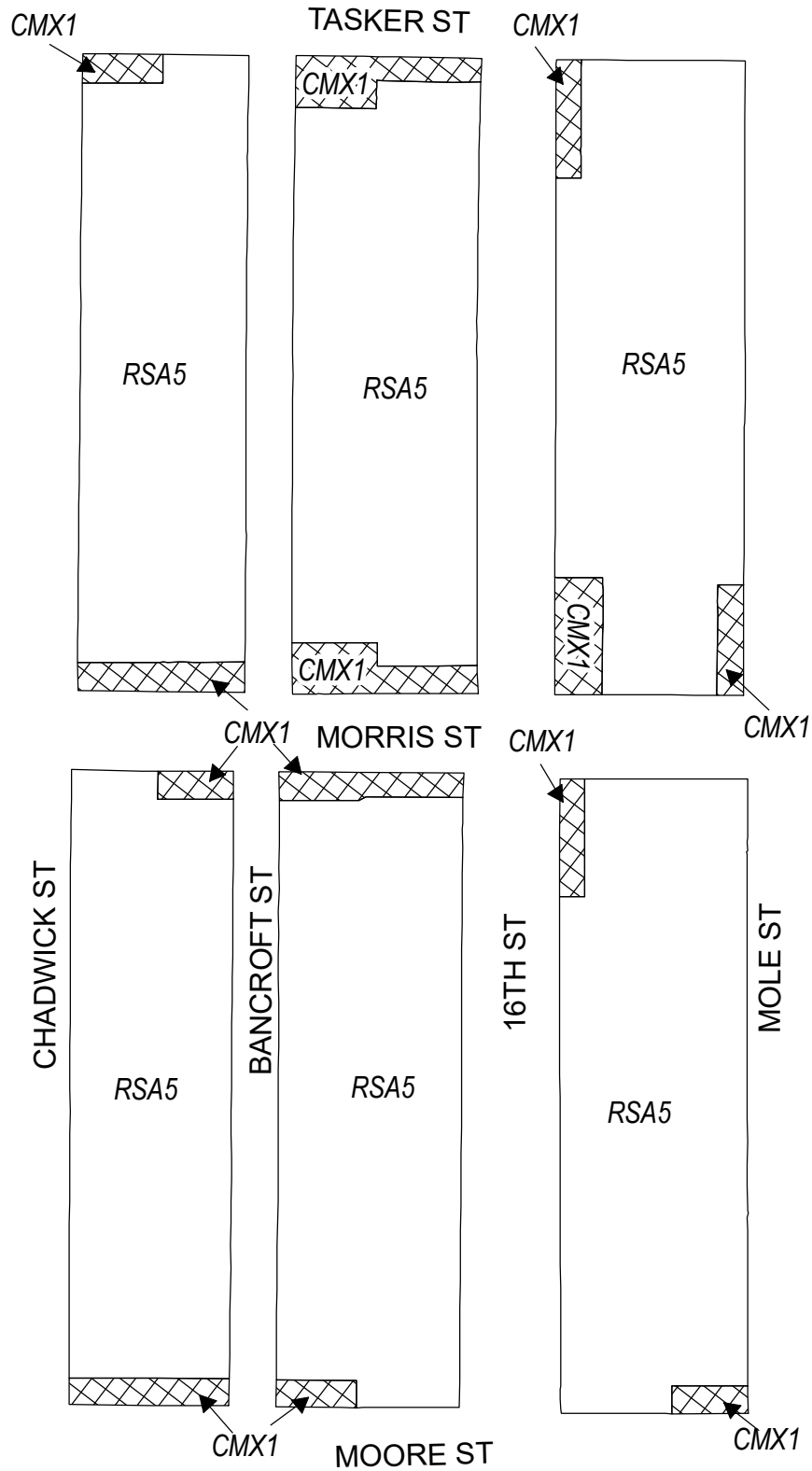


Zoning Districts

-  CMX-1, Commercial Mixed-Use
-  ICMX, Industrial Commercial Mixed-use
-  RSA-5, Residential Single-Family Attached



Map A4 - Existing Zoning



Zoning Districts



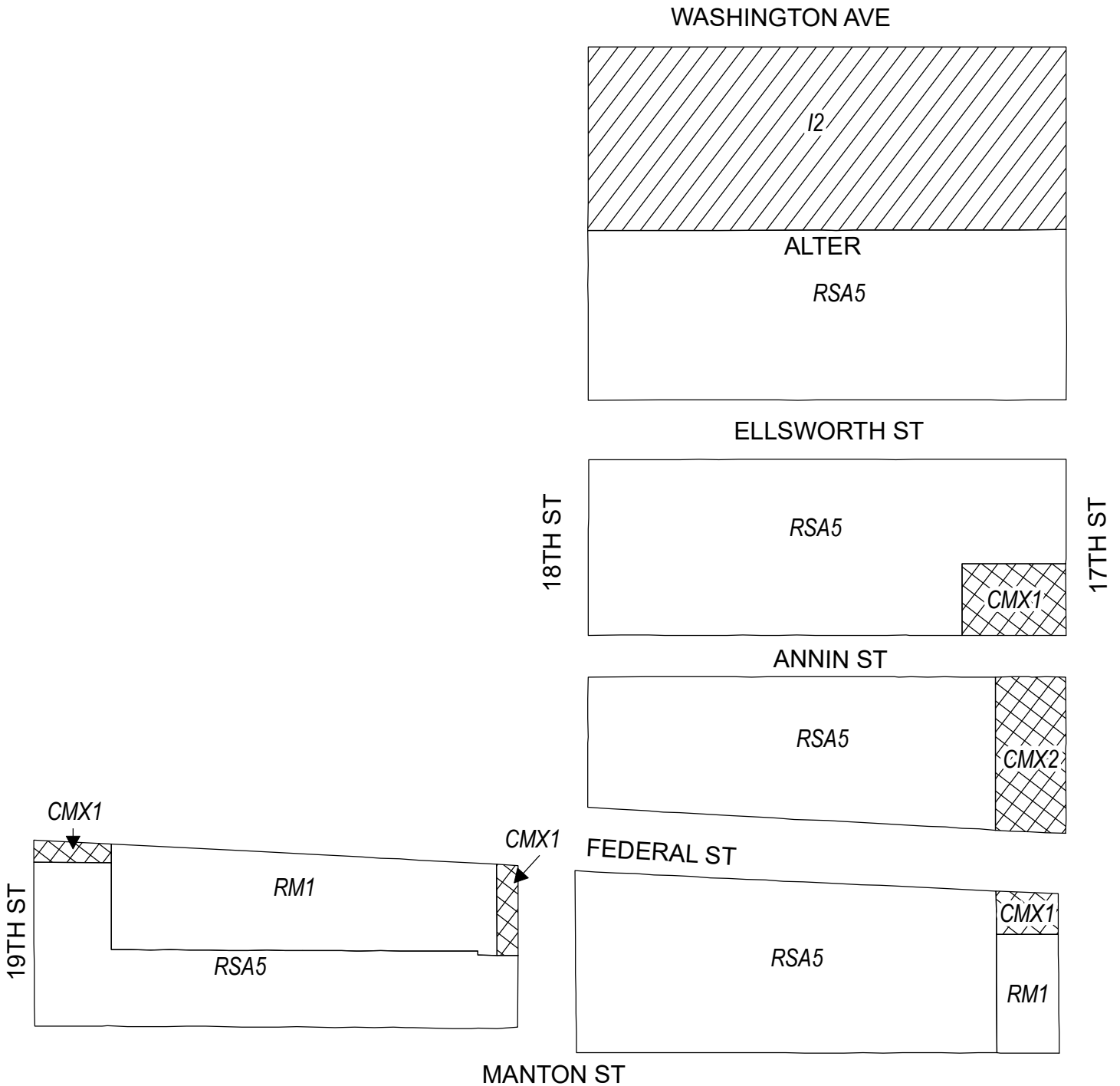
CMX-1, Commercial Mixed-Use






RSA-5, Residential Single-Family Attached



Map A5 - Existing Zoning

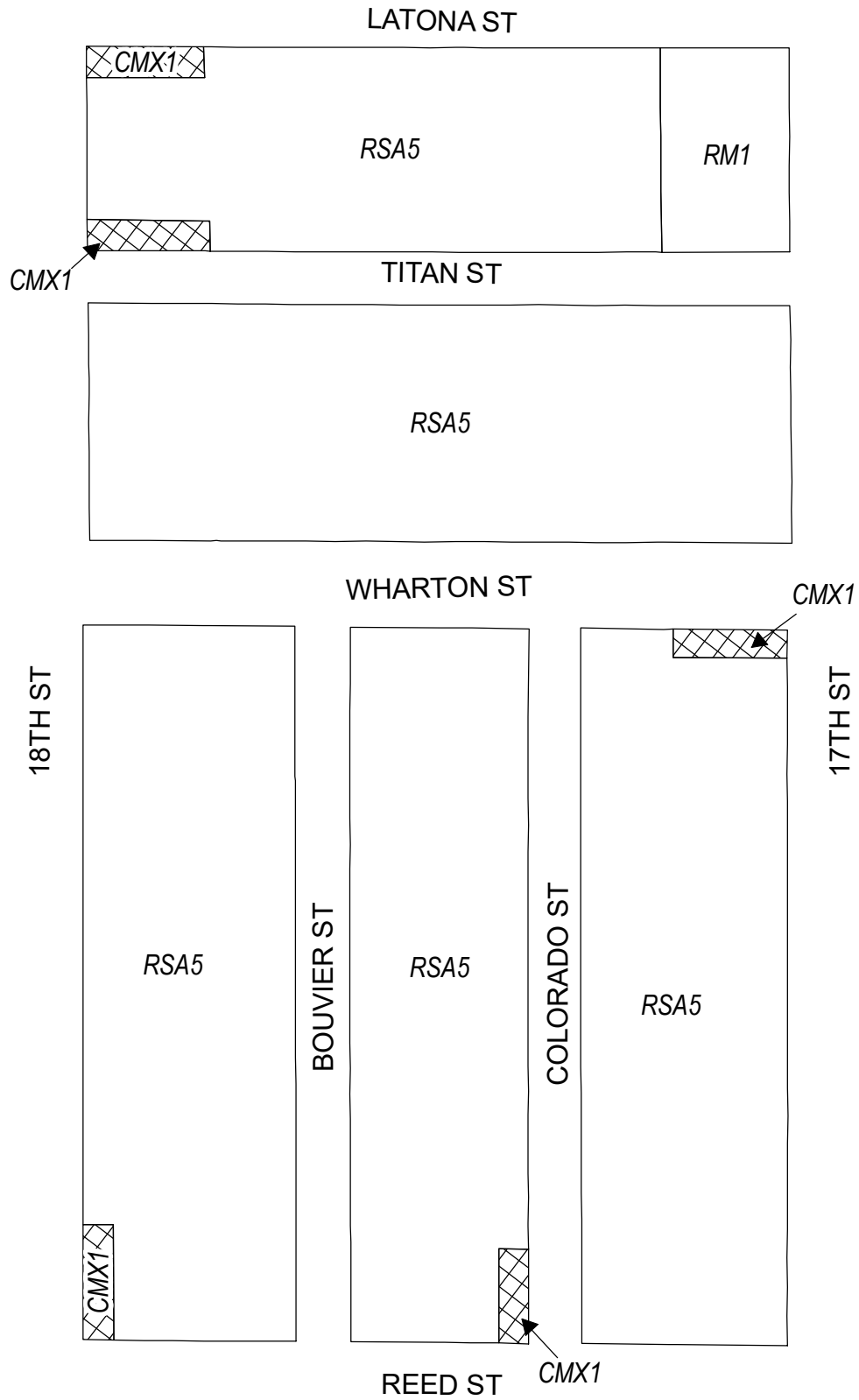


Zoning Districts

-  CMX-1/CMX-2, Commercial Mixed-Use
-  I-2, Medium Industrial
-  RM-1, Residential Multi-Family; RSA-5, Residential Single-Family Attached



Map A6 - Existing Zoning



Zoning Districts



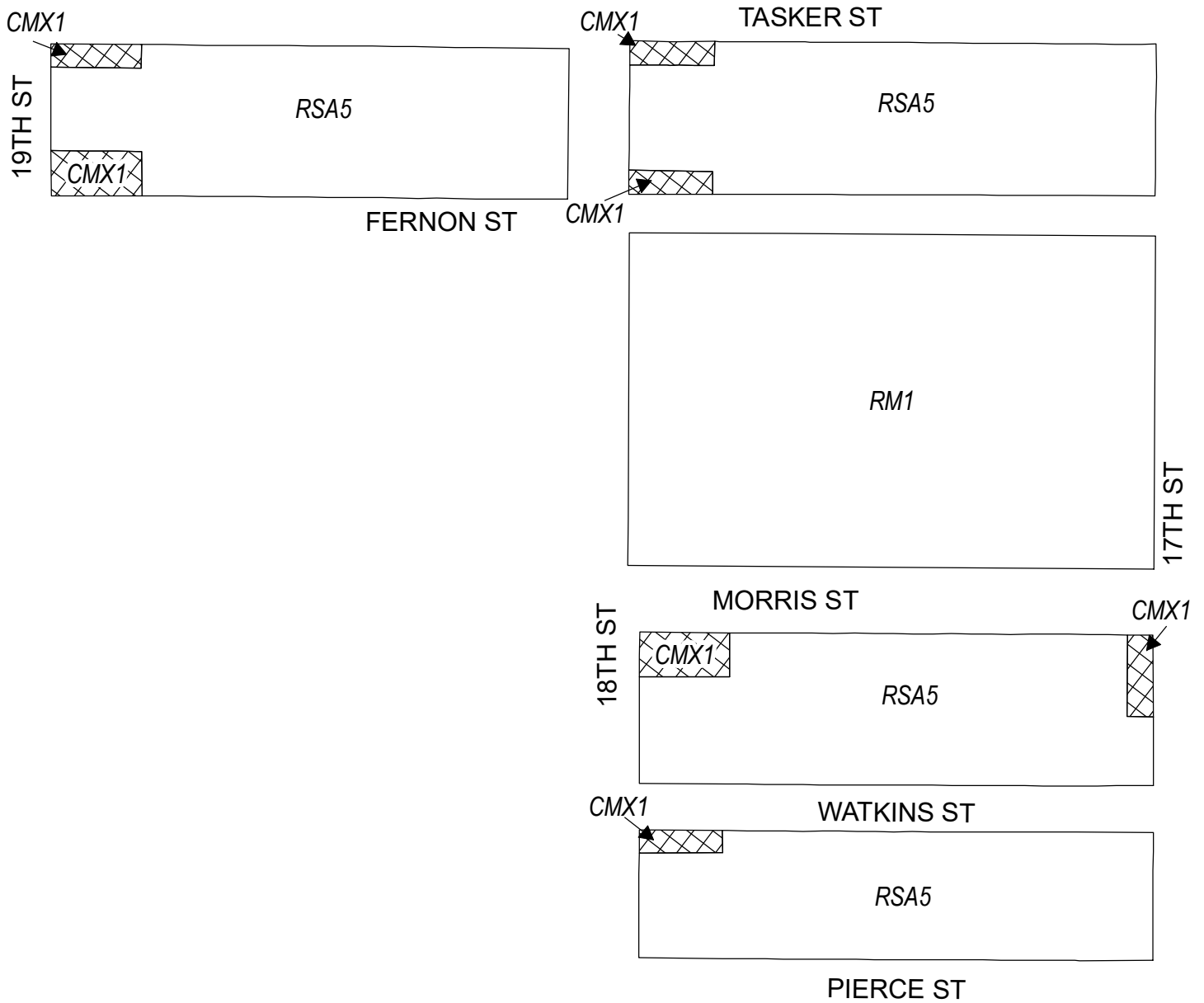
CMX-1, Commercial Mixed-Use



RM-1, Residential Multi-Family; RSA-5, Residential Single-Family Attached



Map A7 - Existing Zoning



Zoning Districts



CMX-1, Commercial Mixed-Use

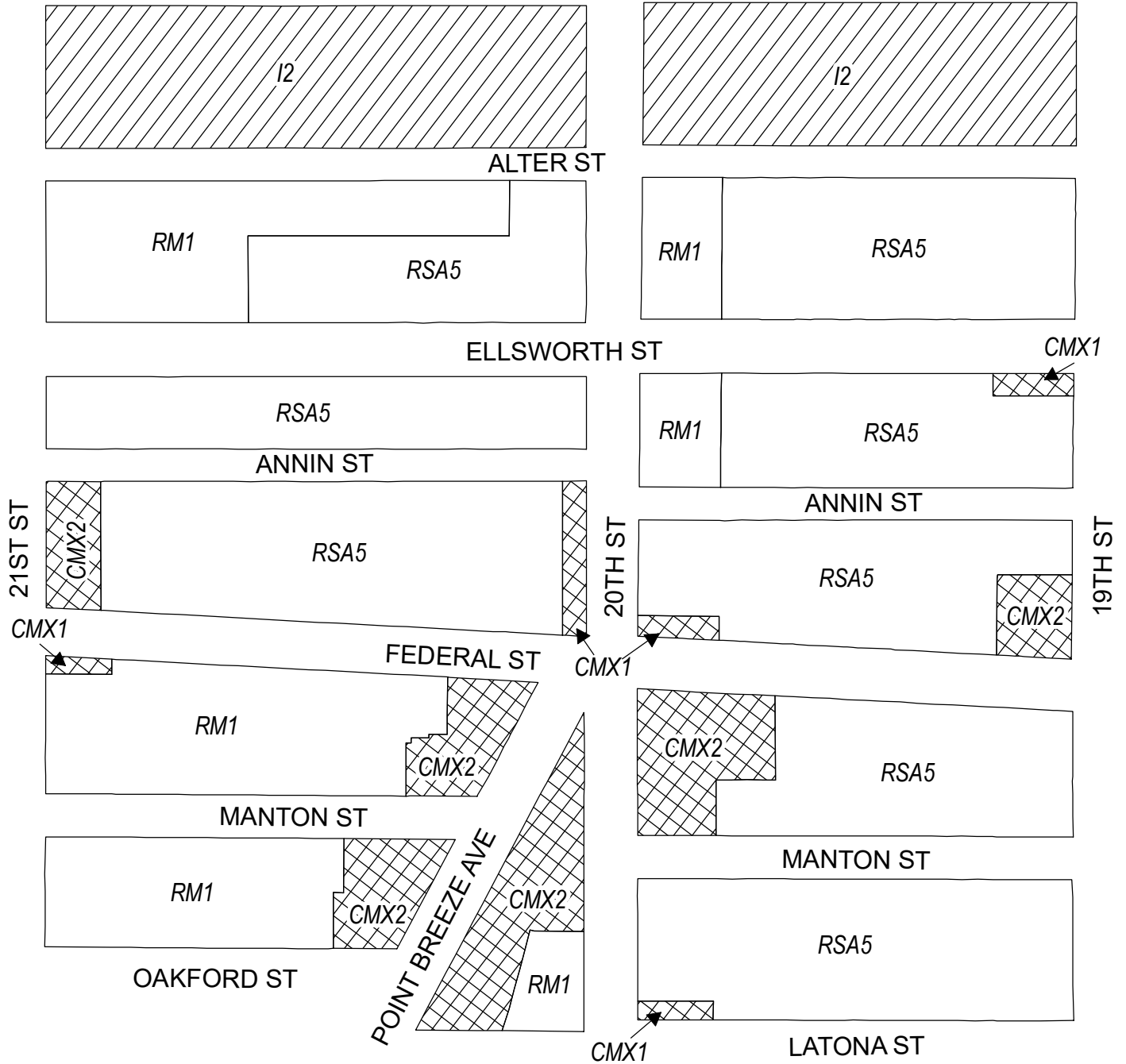


RM-1, Residential Multi-Family; RSA-5, Residential Single-Family Attached



Map A8 - Existing Zoning

WASHINGTON AVE



Zoning Districts



CMX-1/CMX-2, Commercial Mixed-Use



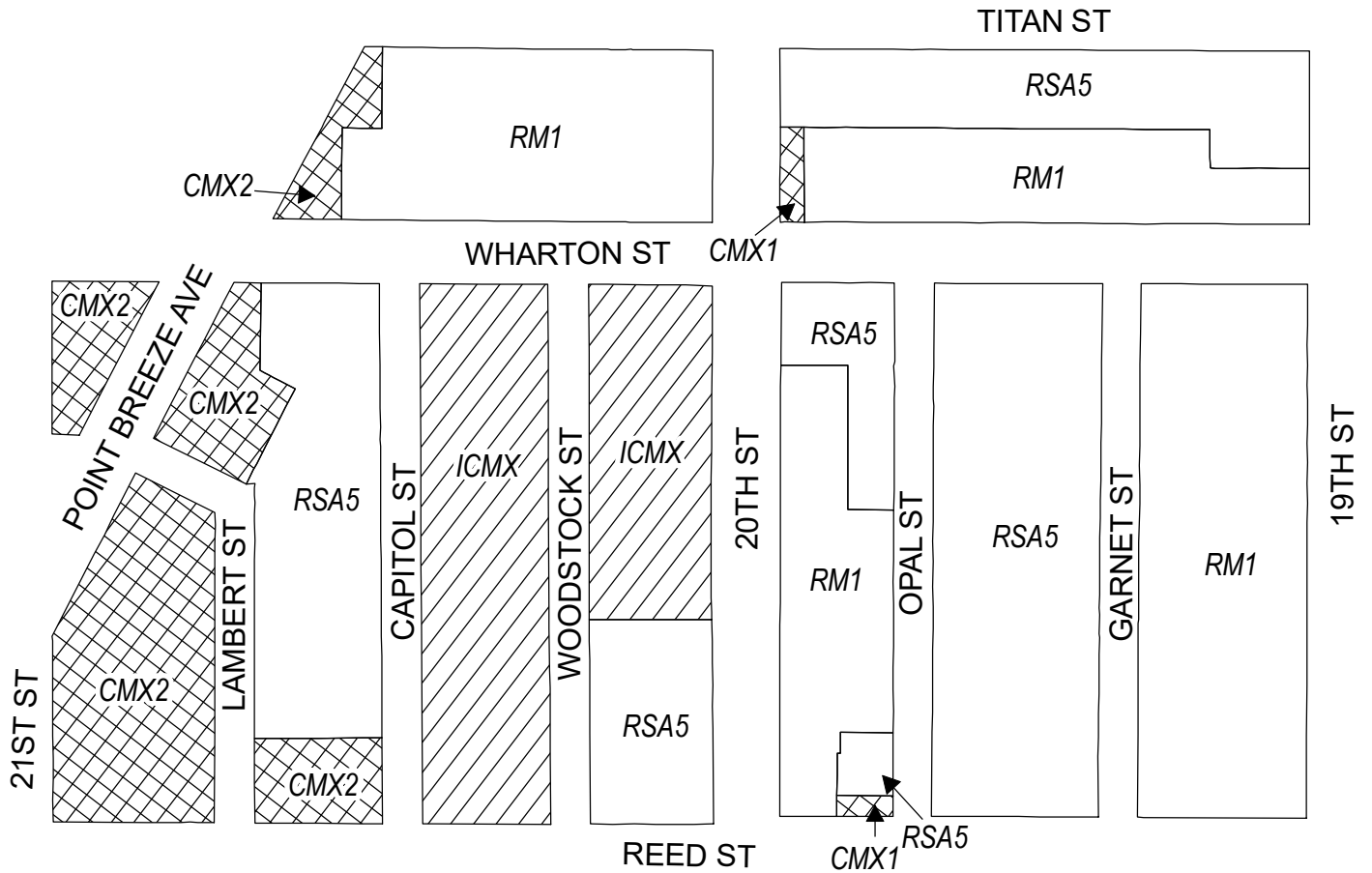
I-2, Medium Industrial






RM-1, Residential Multi-Family; RSA-5, Residential Single-Family Attached



Map A9 - Existing Zoning

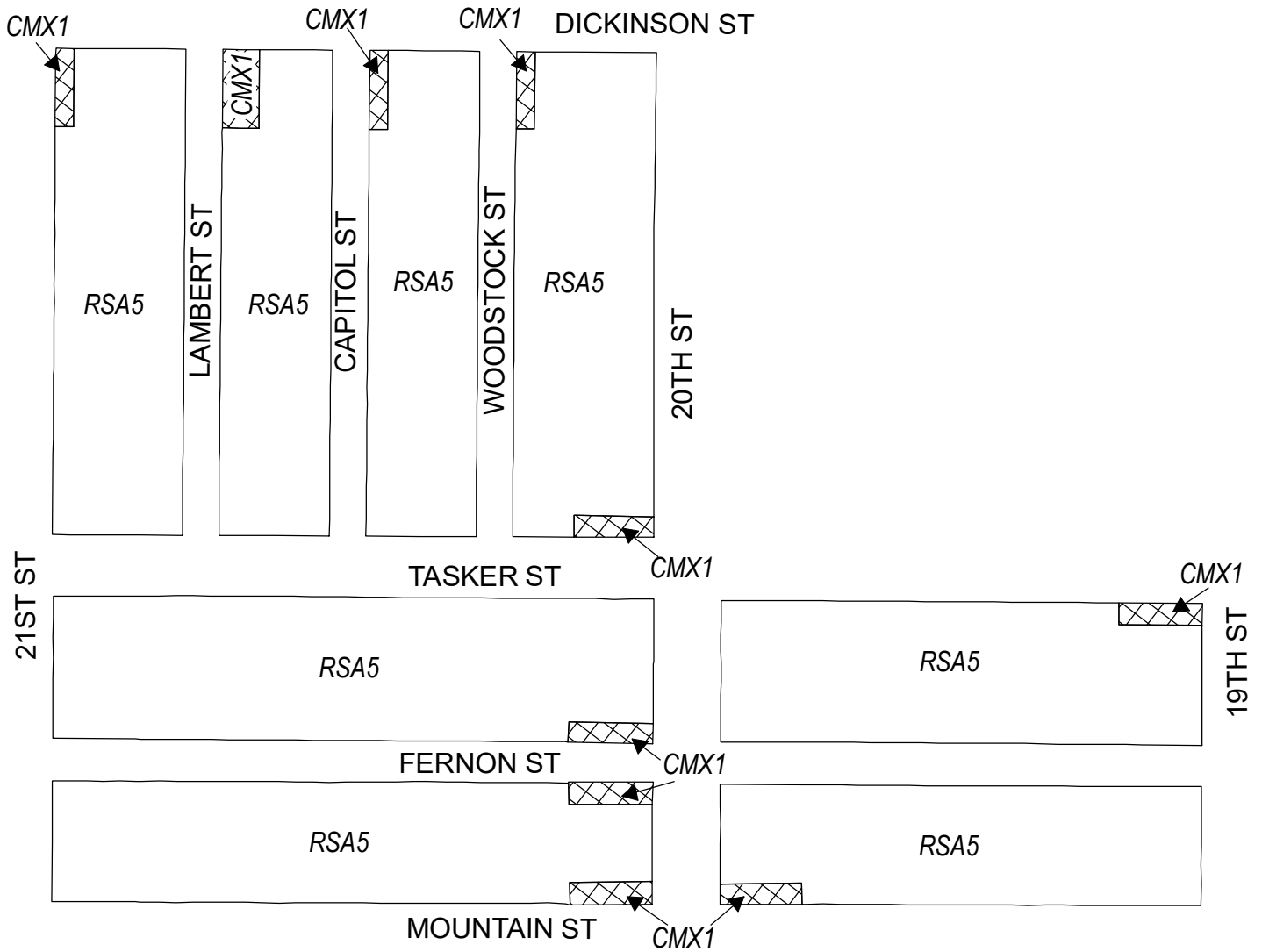


Zoning Districts



-  CMX-1/CMX-2, Commercial Mixed-Use
-  ICMX, Industrial Commercial Mixed-use
-  RM-1, Residential Multi-Family; RSA-5, Residential Single-Family Attached



Map A10 - Existing Zoning

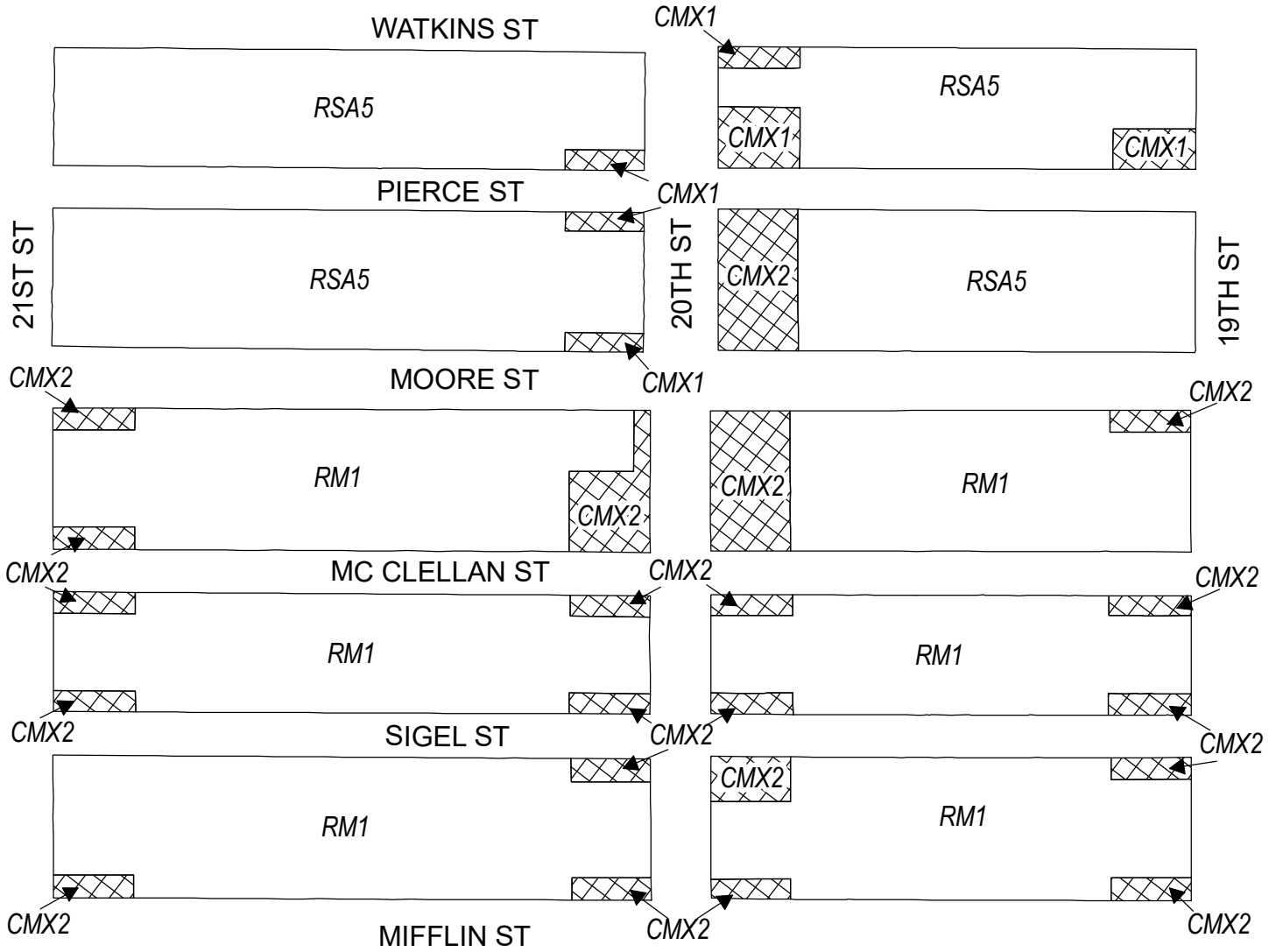


Zoning Districts



-  CMX-1, Commercial Mixed-Use
-  RSA-5, Residential Single-Family Attached



Map A11 - Existing Zoning

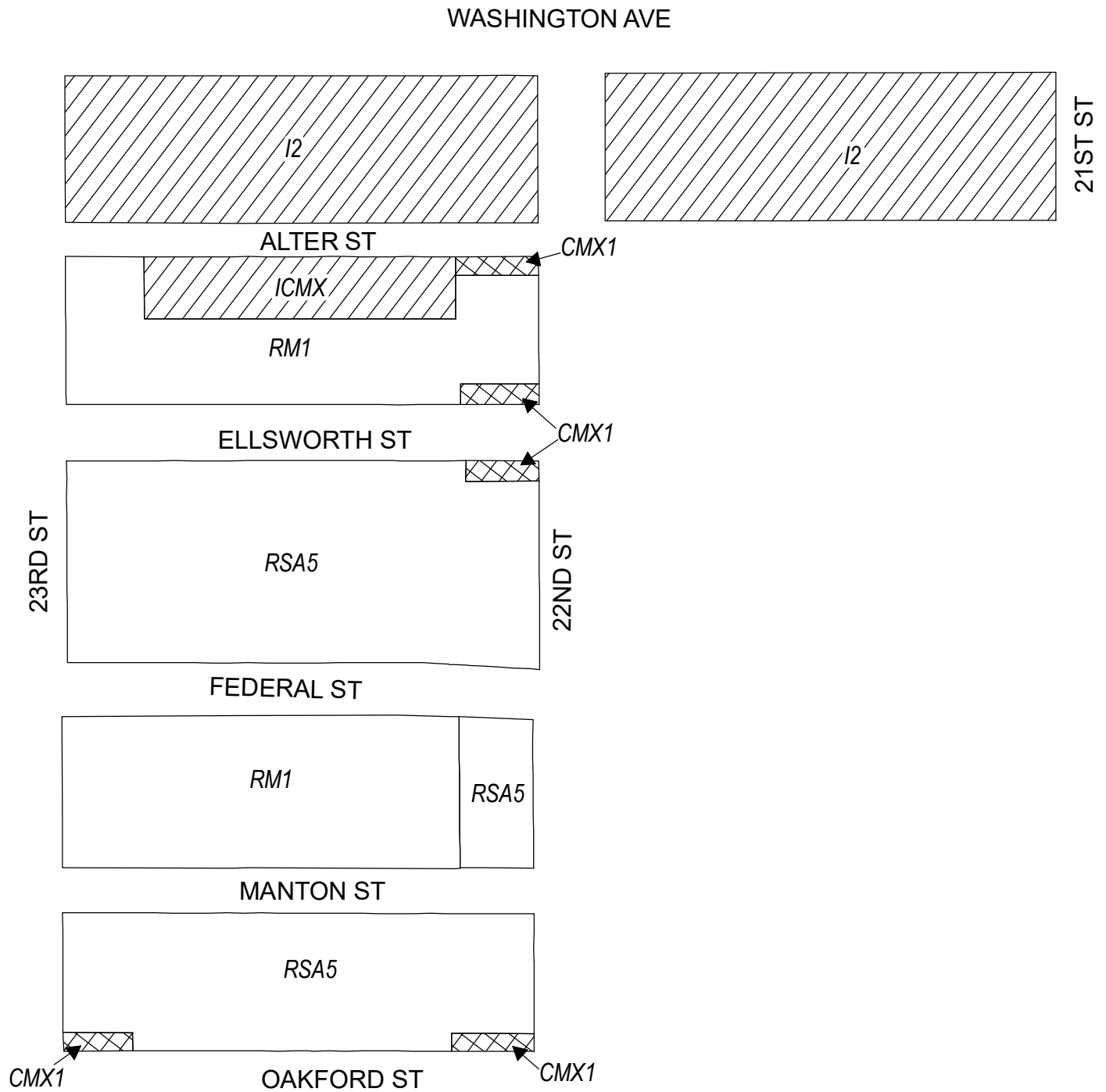


Zoning Districts




-  CMX-1/CMX-2, Commercial Mixed-Use
-  RM-1, Residential Multi-Family; RSA-5, Residential Single-Family Attached



Map A12 - Existing Zoning

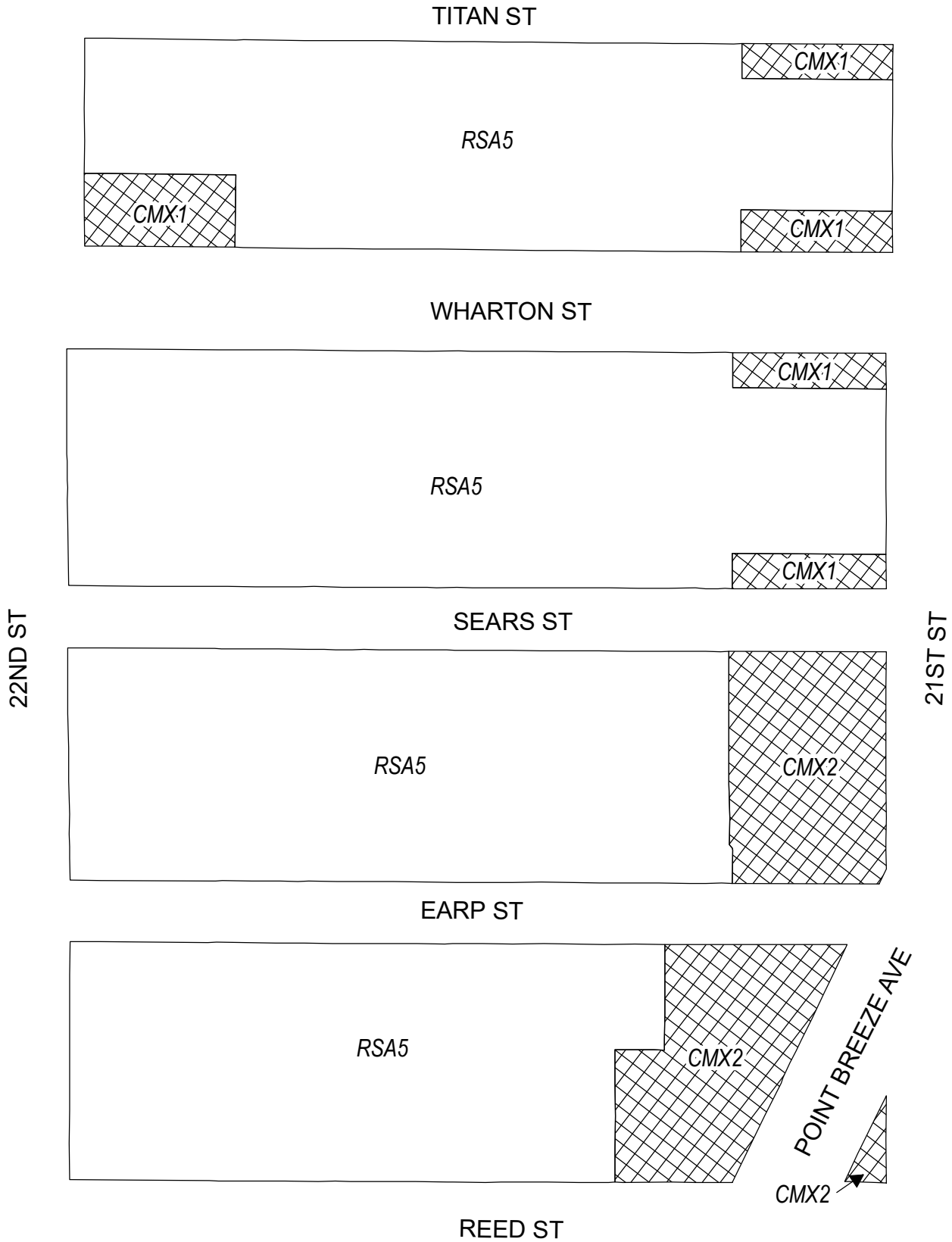


Zoning Districts



-  CMX-1, Commercial Mixed-Use
-  I-2, Medium Industrial; ICMX, Industrial Commercial Mixed-use
-  RM-1, Residential Multi-Family; RSA-5, Residential Single-Family Attached



Map A13 - Existing Zoning

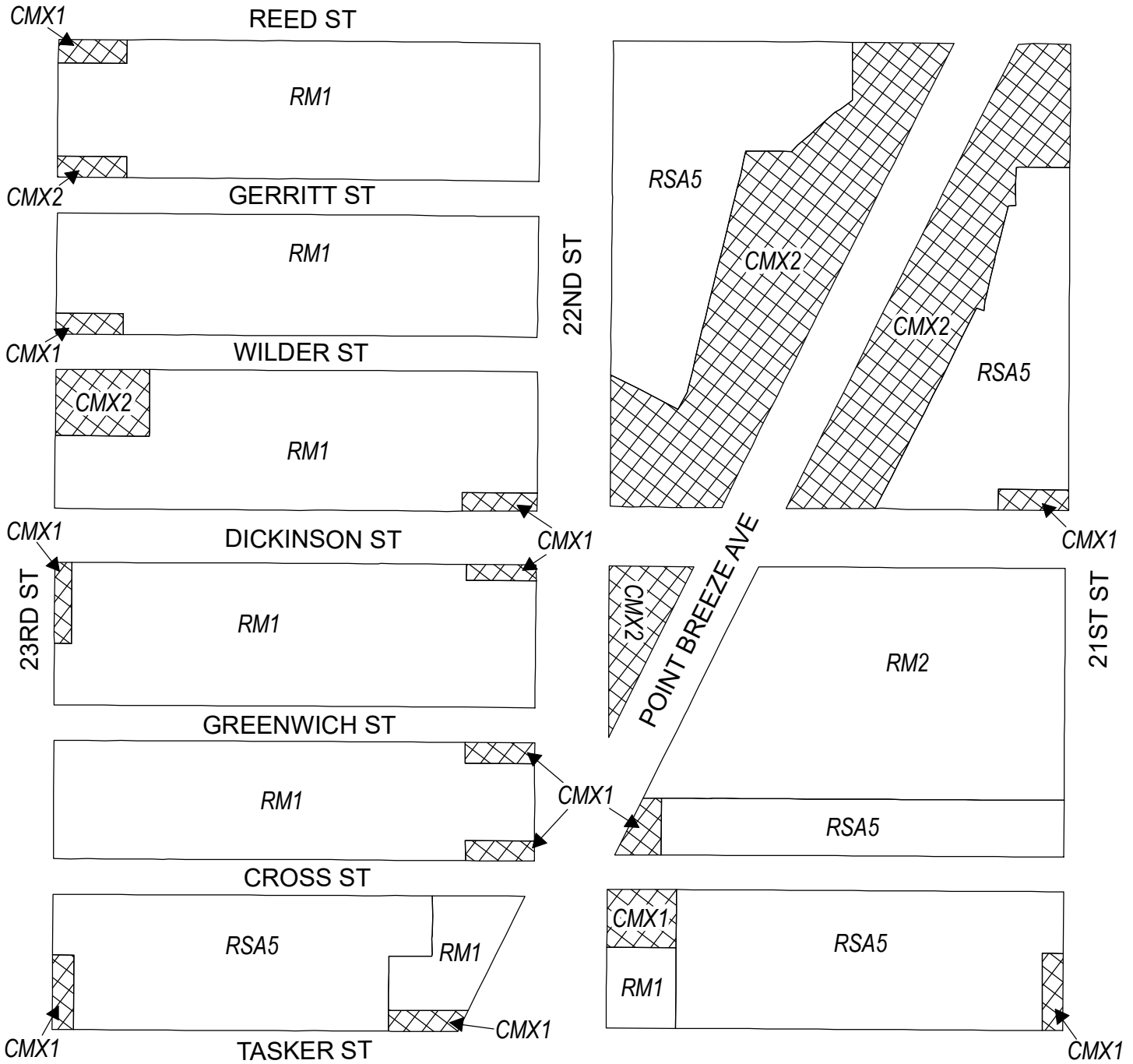


Zoning Districts

-  CMX-1/CMX-2, Commercial Mixed-Use
-  RSA-5, Residential Single-Family Attached



Map A14 - Existing Zoning



Zoning Districts



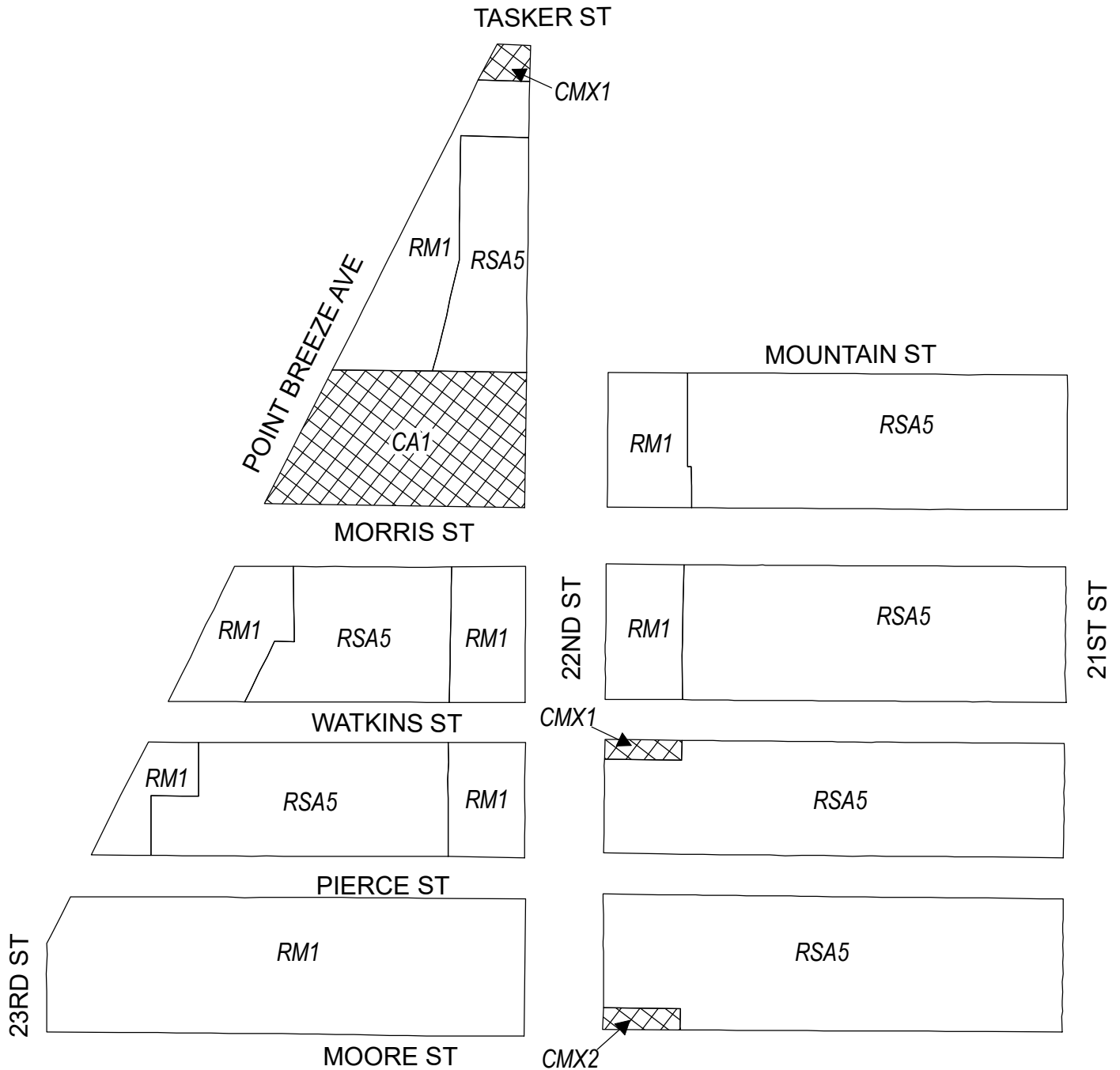
CMX-1/CMX-2, Commercial Mixed-Use





RM-1/RM-2, Residential Multi-Family; RSA-5, Residential Single-Family Attached



Map A15 - Existing Zoning

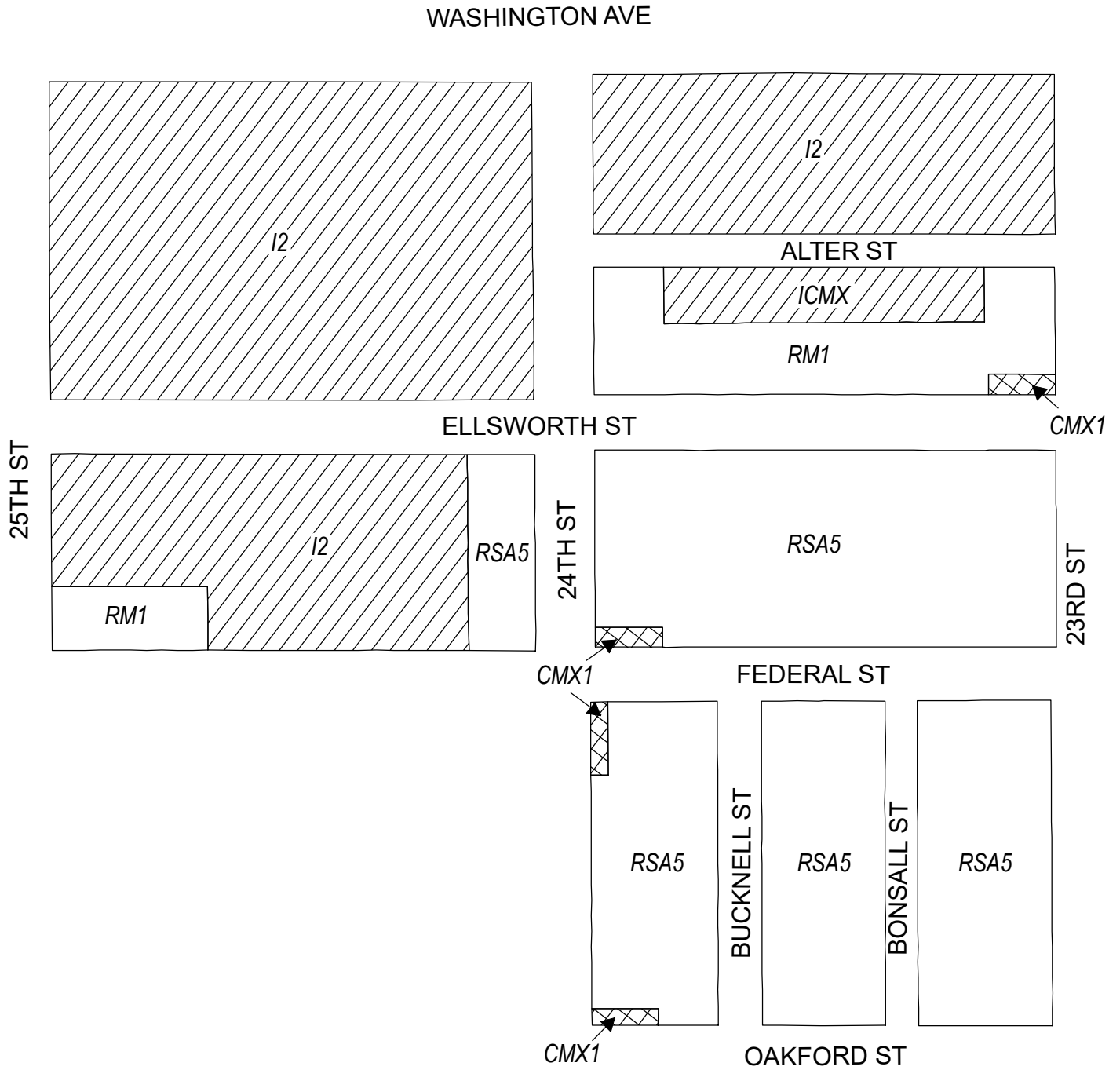


Zoning Districts

-  CA-1, Auto Oriented Commercial; CMX-1/CMX-2, Commercial Mixed-Use
-  RM-1, Residential Multi-Family; RSA-5, Residential Single-Family Attached



Map A16 - Existing Zoning



Zoning Districts



CMX-1, Commercial Mixed-Use



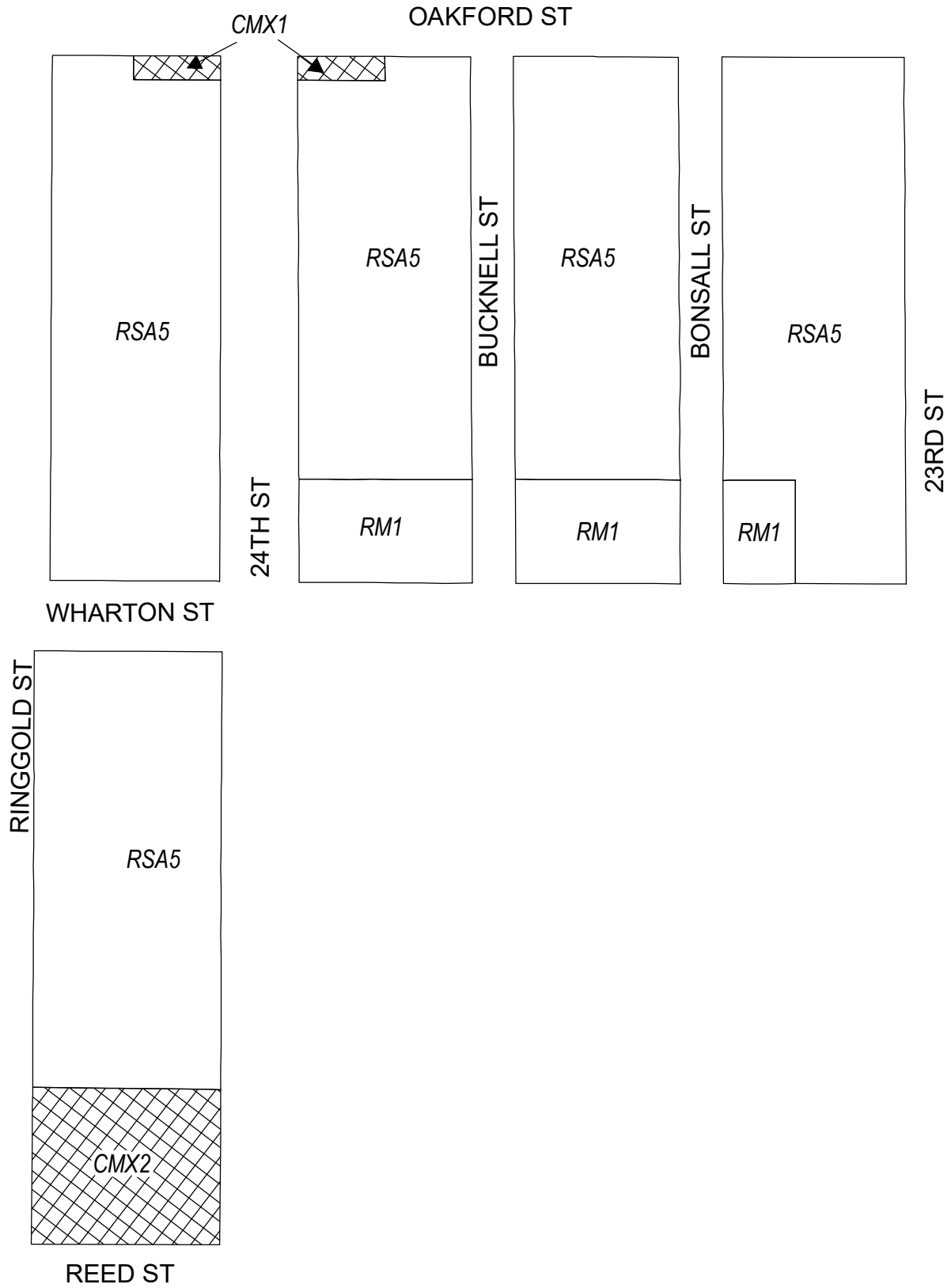
I-2, Medium Industrial; ICMX, Industrial Commercial Mixed-use





RM-1, Residential Multi-Family; RSA-5, Residential Single-Family Attached



Map A17 - Existing Zoning

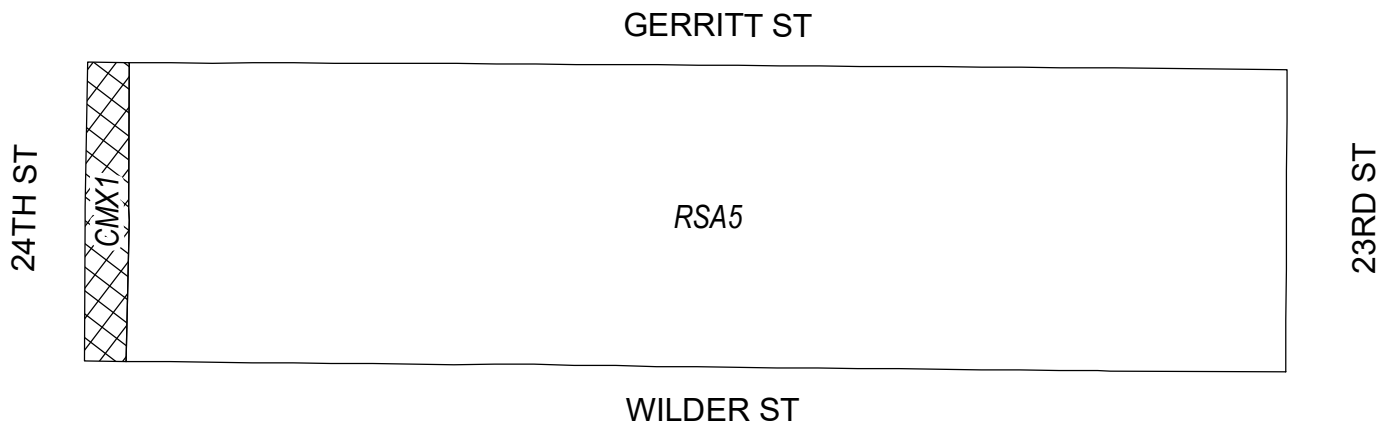


Zoning Districts



-  CMX-1/CMX-2, Commercial Mixed-Use
-  RM-1, Residential Multi-Family; RSA-5, Residential Single-Family Attached



Map A18 - Existing Zoning

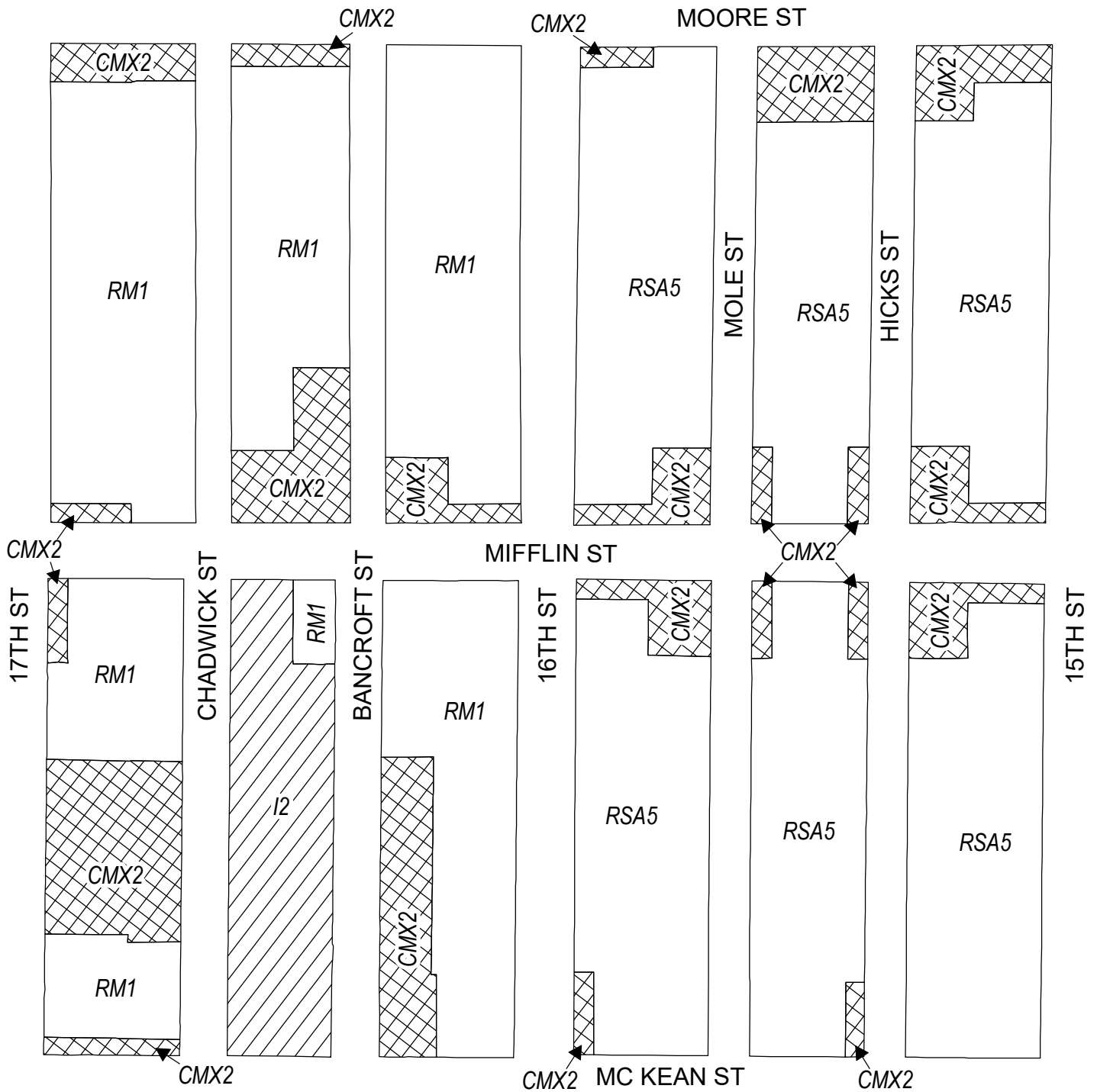


Zoning Districts




-  CMX-1, Commercial Mixed-Use
-  RSA-5, Residential Single-Family Attached



Map A20 - Existing Zoning

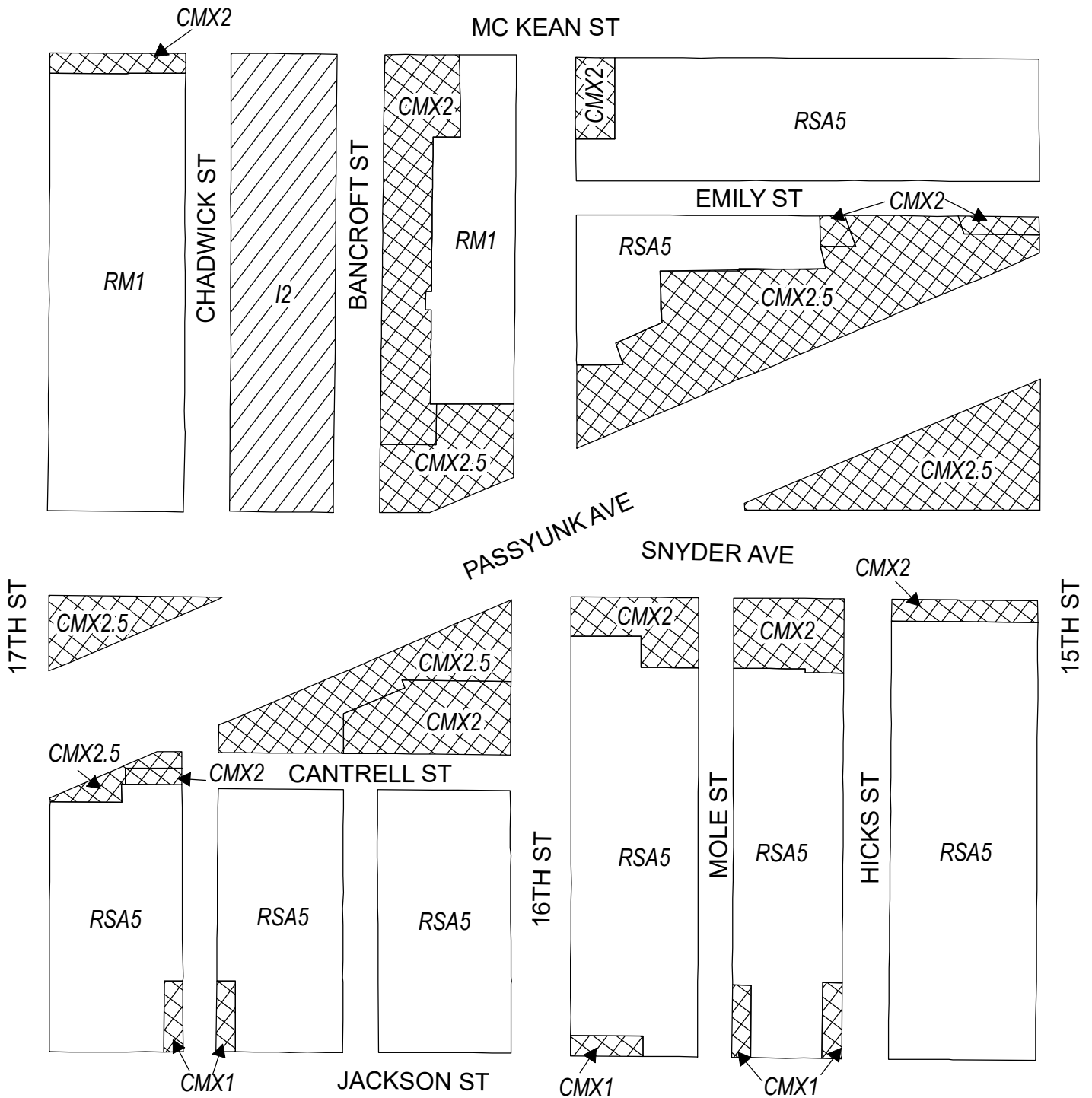


Zoning Districts




-  CMX-2, Commercial Mixed-Use
-  I-2, Medium Industrial
-  RM-1, Residential Multi-Family; RSA-5, Residential Single-Family Attached



Map A21 - Existing Zoning

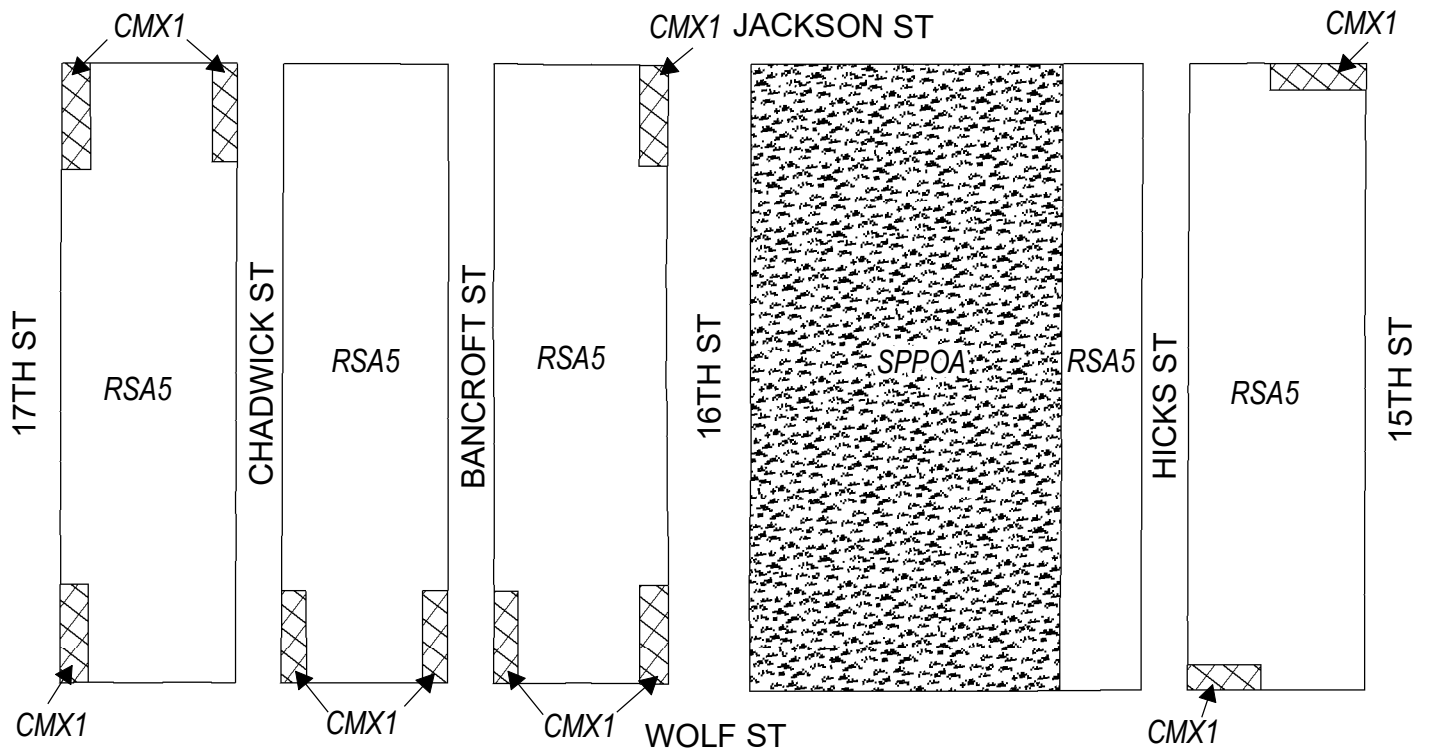


Zoning Districts




-  CMX-1/CMX-2/CMX-2.5, Commercial Mixed-Use
-  I-2, Medium Industrial
-  RM-1, Residential Multi-Family; RSA-5, Residential Single-Family Attached



Map A22 - Existing Zoning

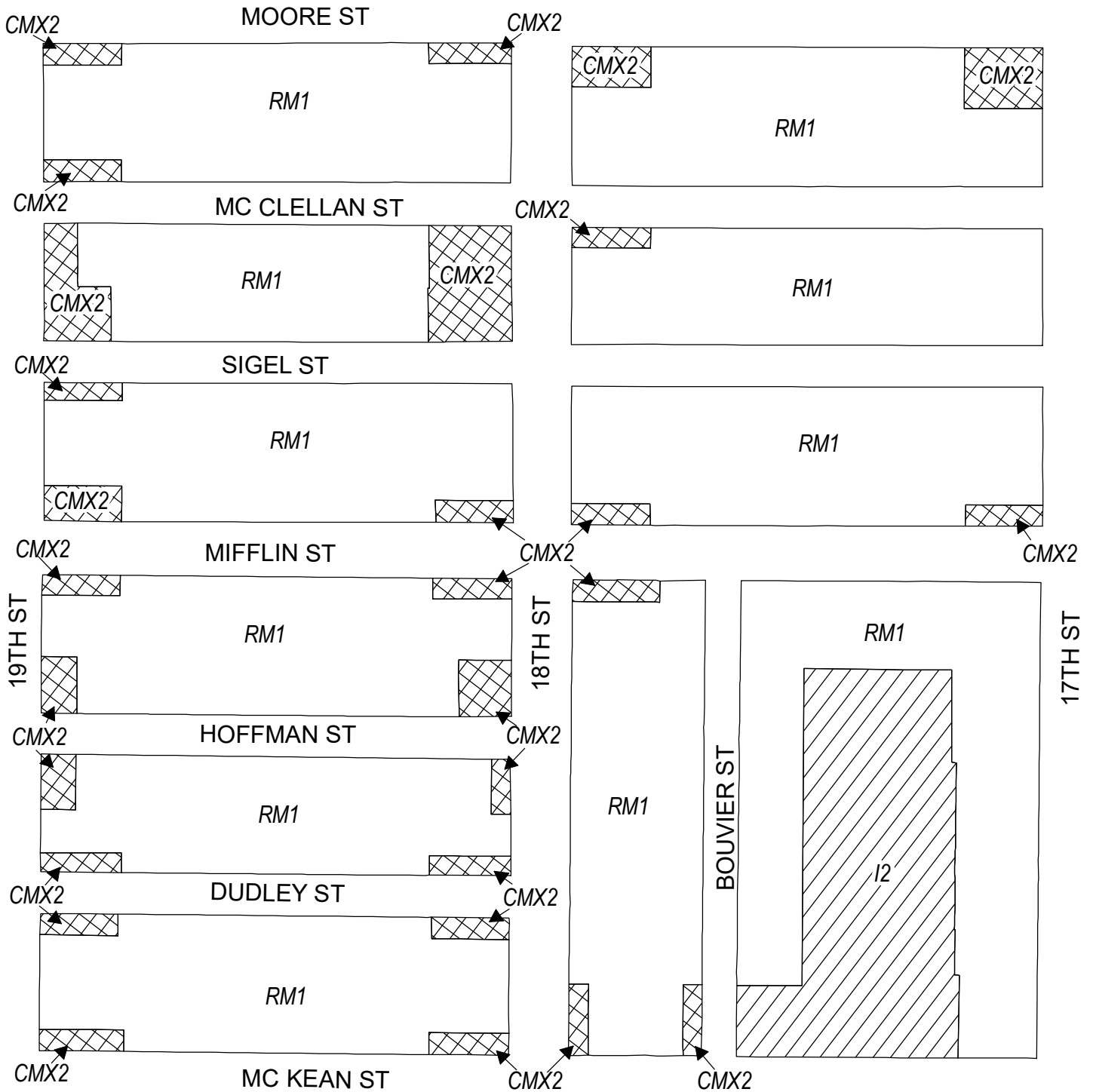


Zoning Districts




-  CMX-1, Commercial Mixed-Use
-  RSA-5, Residential Single-Family Attached
-  SP-PO-A, Parks and Open Space



Map A23 - Existing Zoning

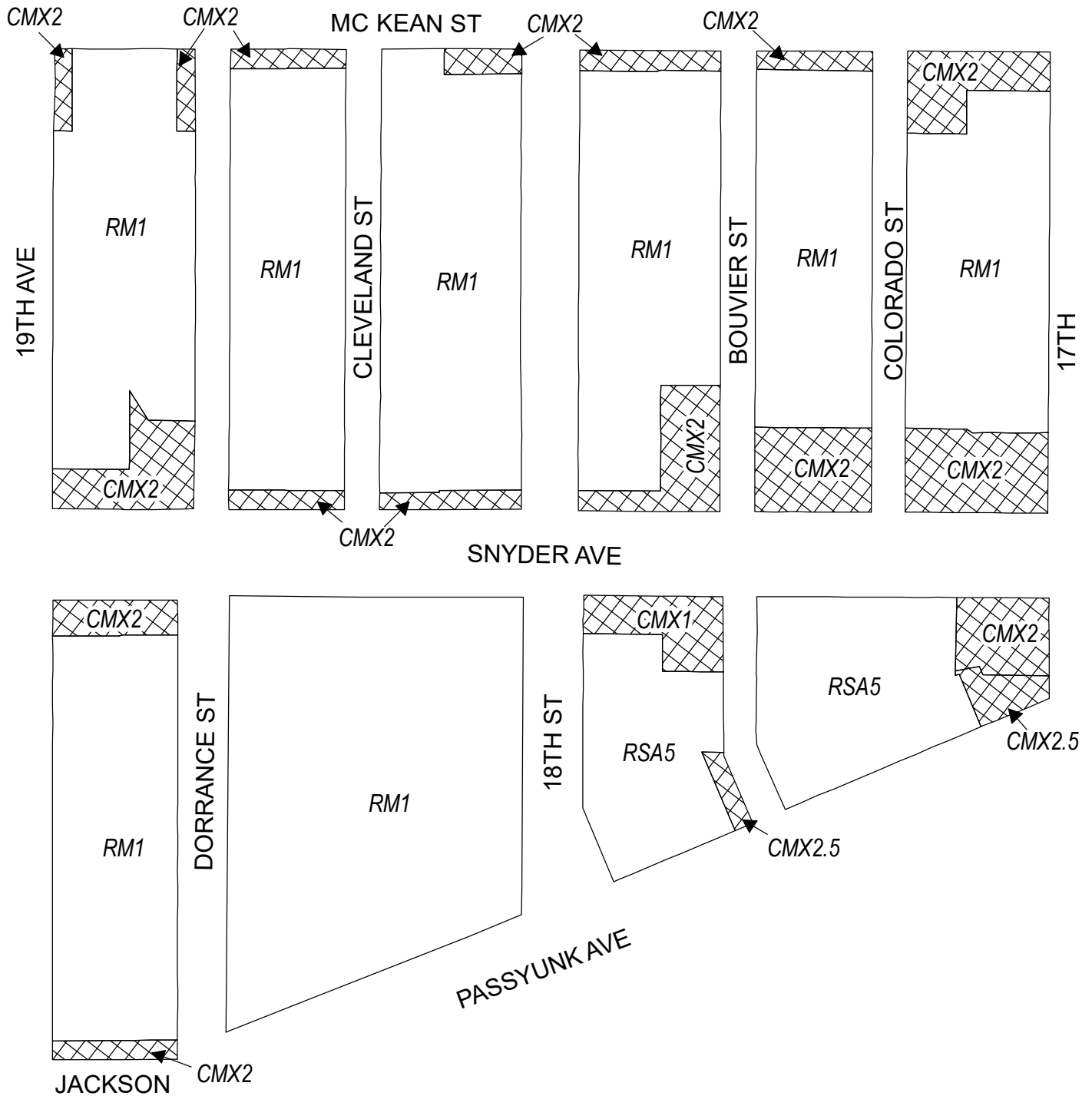


Zoning Districts



-  CMX-2, Commercial Mixed-Use
-  I-2, Medium Industrial
-  RM-1, Residential Multi-Family



Map A24 - Existing Zoning



Zoning Districts



-  CMX-1/CMX-2/CMX-2.5, Commercial Mixed-Use
-  RM-1, Residential Multi-Family; RSA-5, Residential Single-Family Attached



Map A25 - Existing Zoning

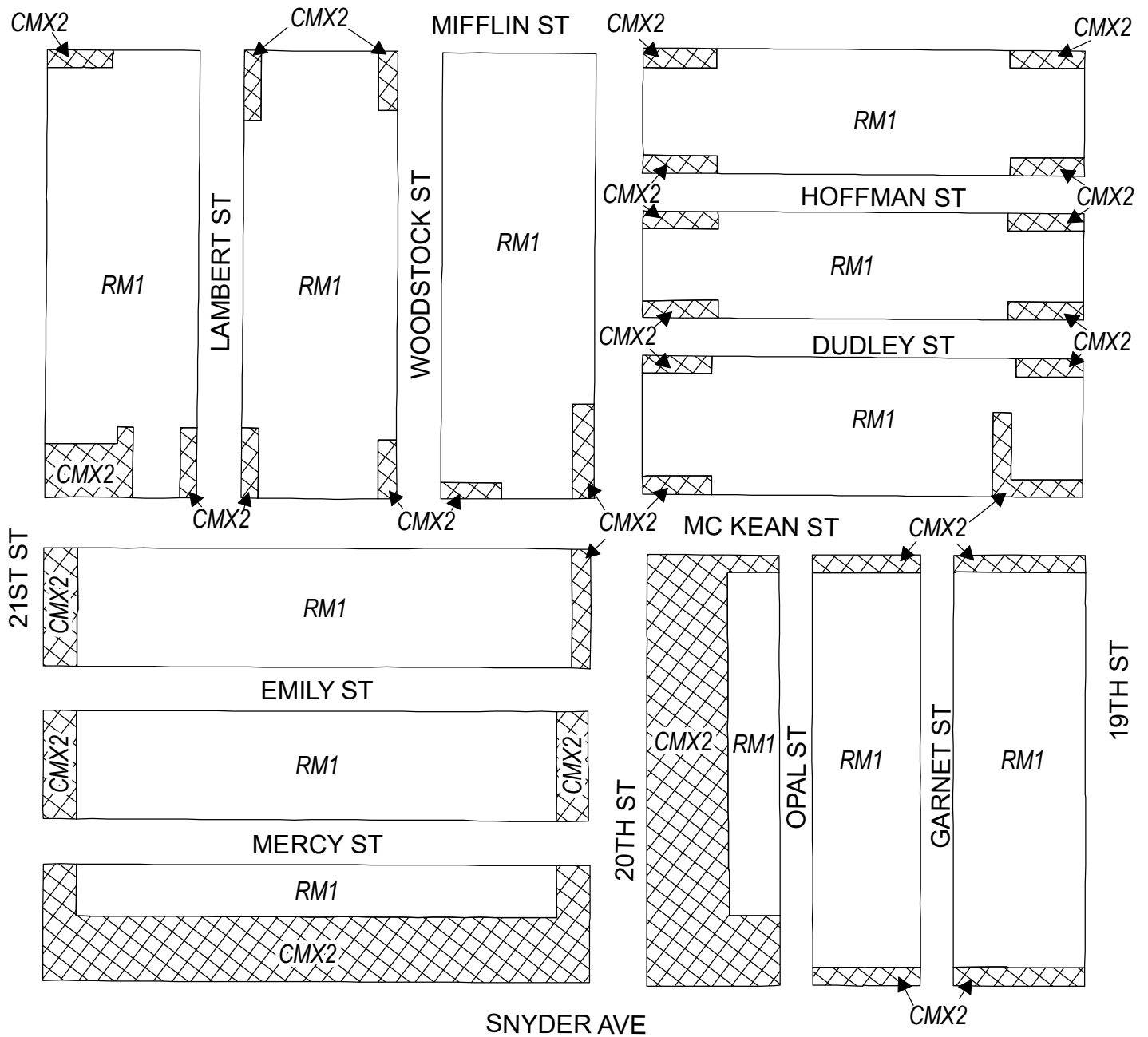


Zoning Districts



-  CMX-1/CMX-2, Commercial Mixed-Use
-  RSA-5, Residential Single-Family Attached



Map A26 - Existing Zoning

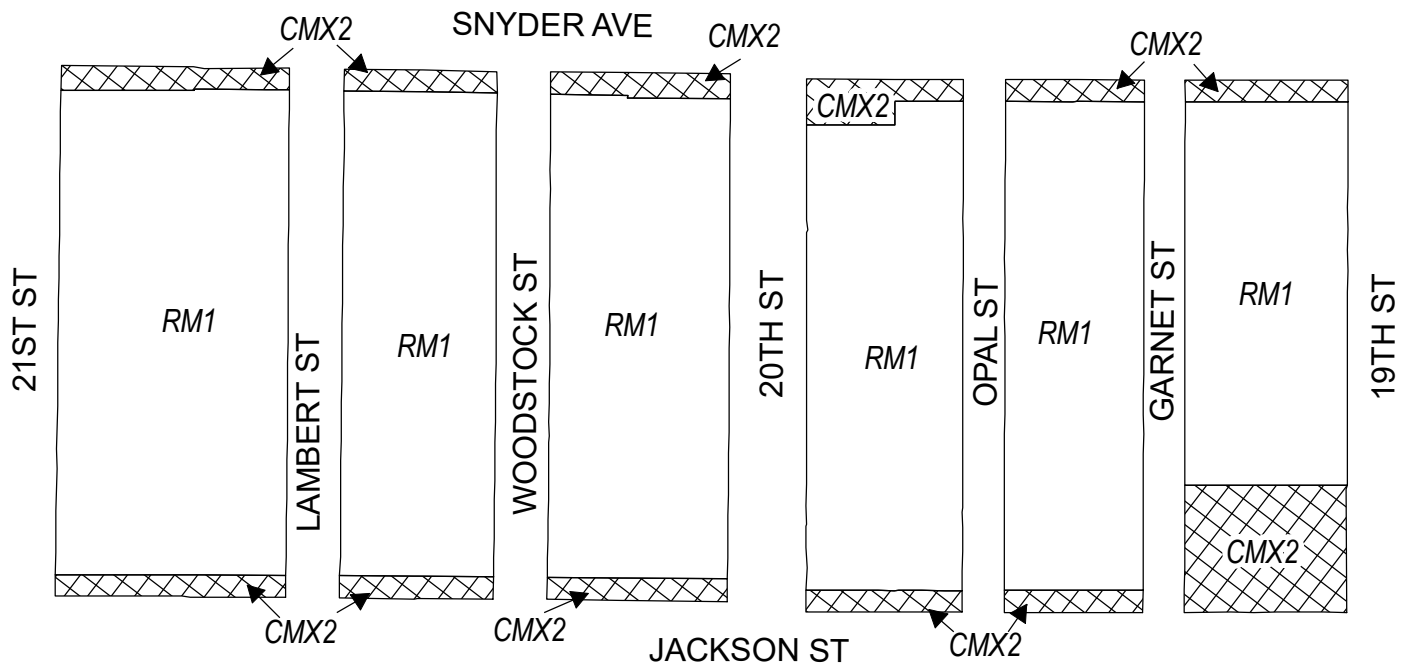


Zoning Districts



-  CMX-2, Commercial Mixed-Use
-  RM-1, Residential Multi-Family



Map A27 - Existing Zoning

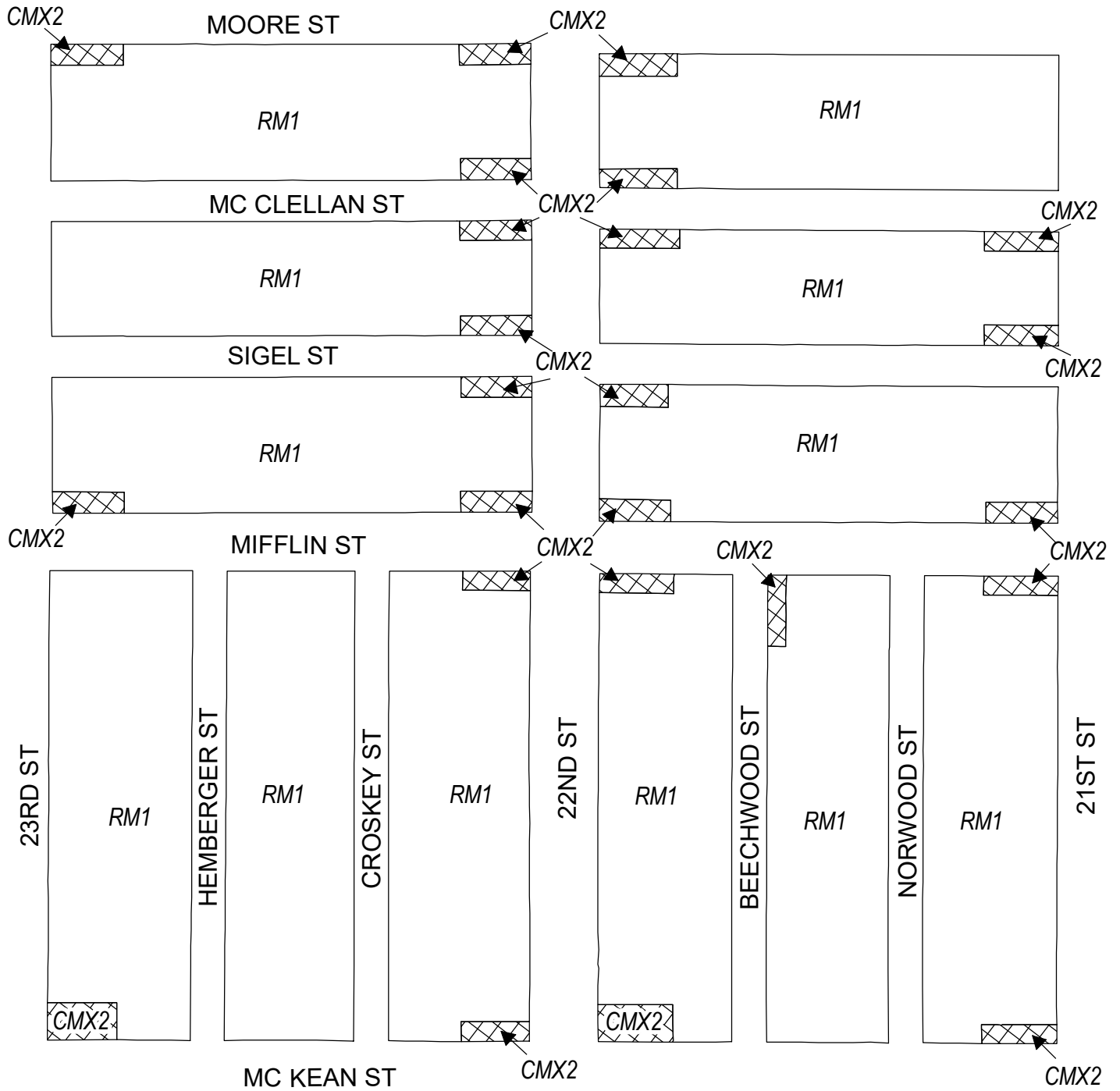


Zoning Districts



-  CMX-2, Commercial Mixed-Use
-  RM-1, Residential Multi-Family



Map A28 - Existing Zoning

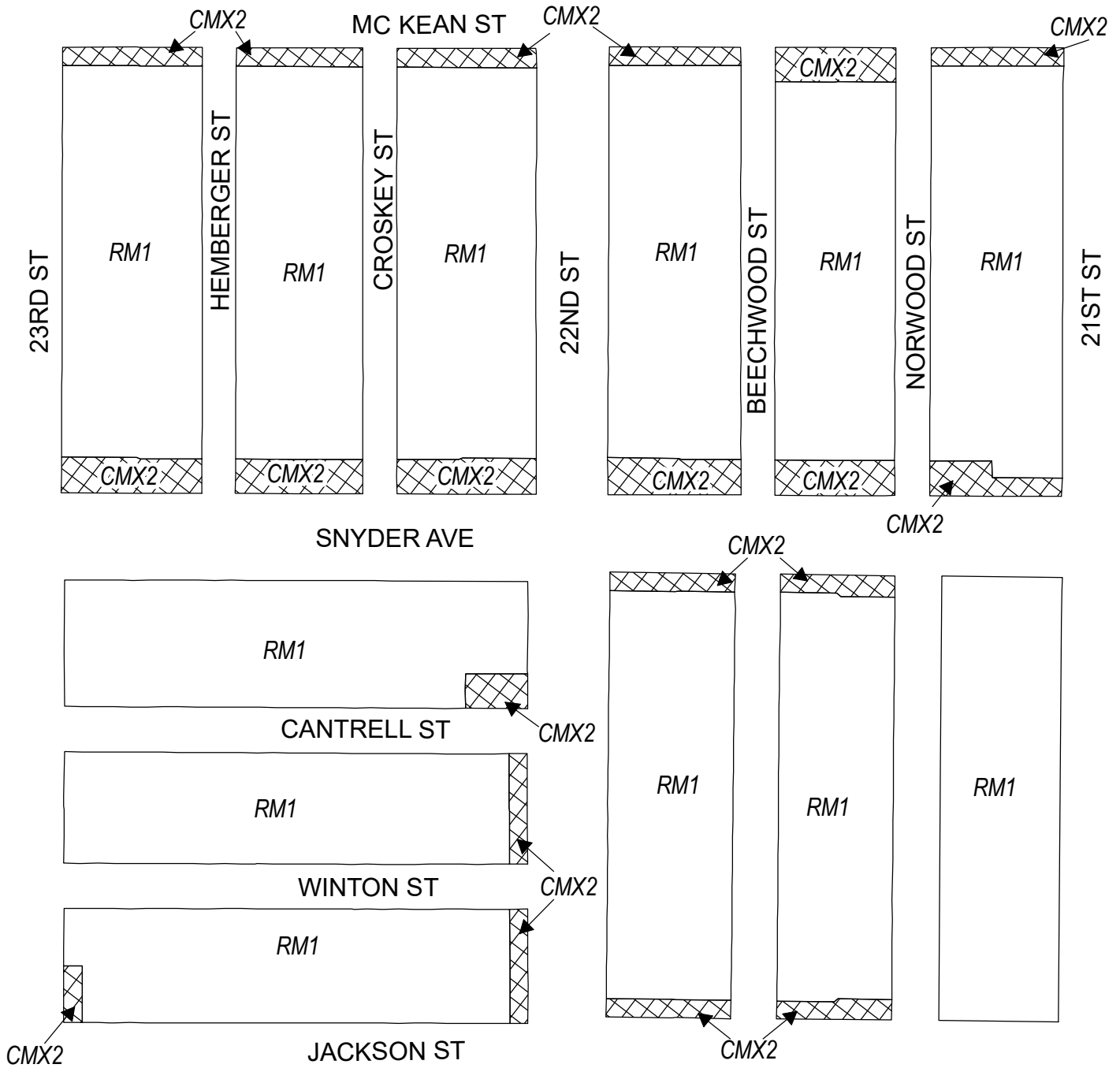


Zoning Districts



-  CMX-2, Commercial Mixed-Use
-  RM-1, Residential Multi-Family



Map A29 - Existing Zoning

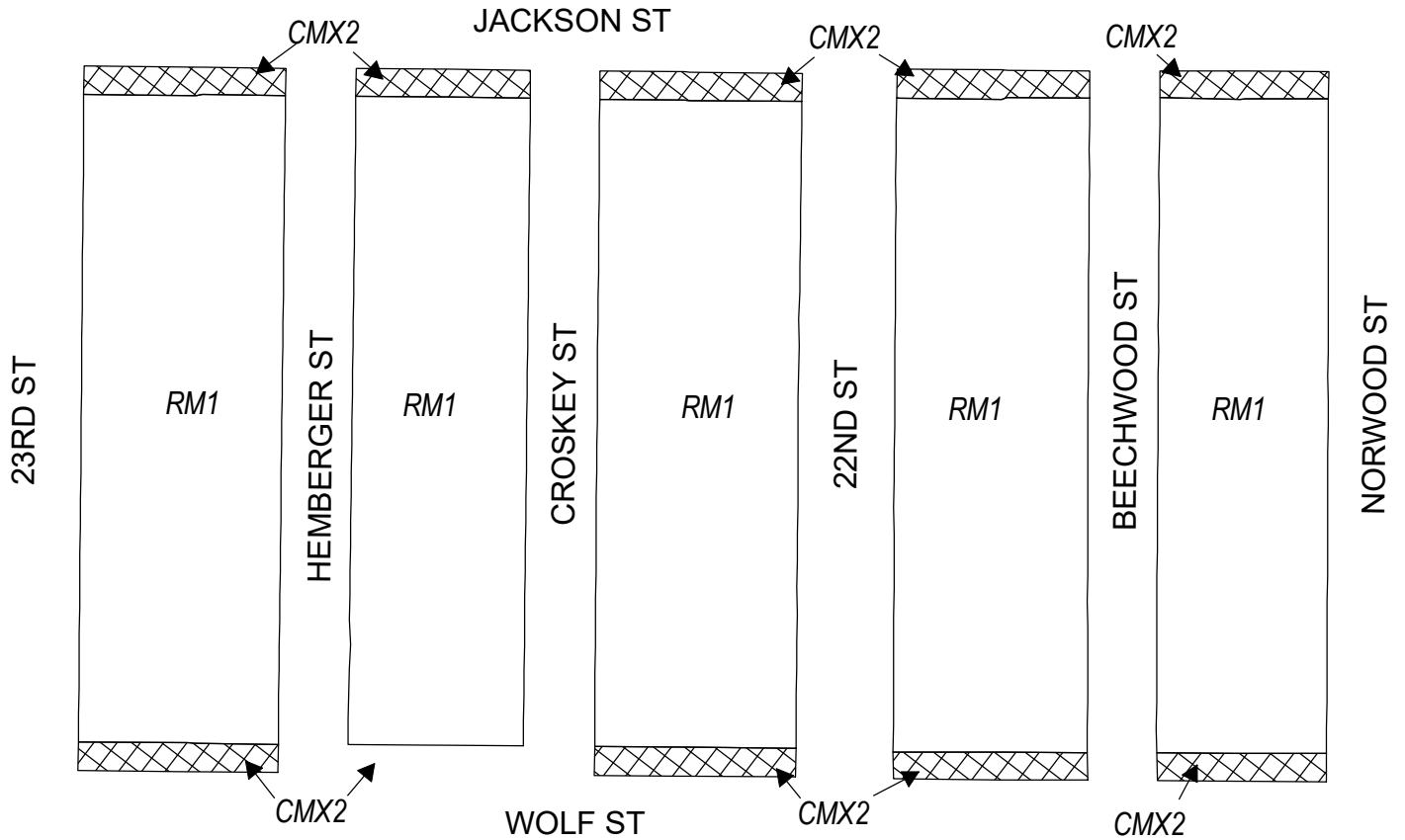


Zoning Districts



-  CMX-2, Commercial Mixed-Use
-  RM-1, Residential Multi-Family



Map A30 - Existing Zoning

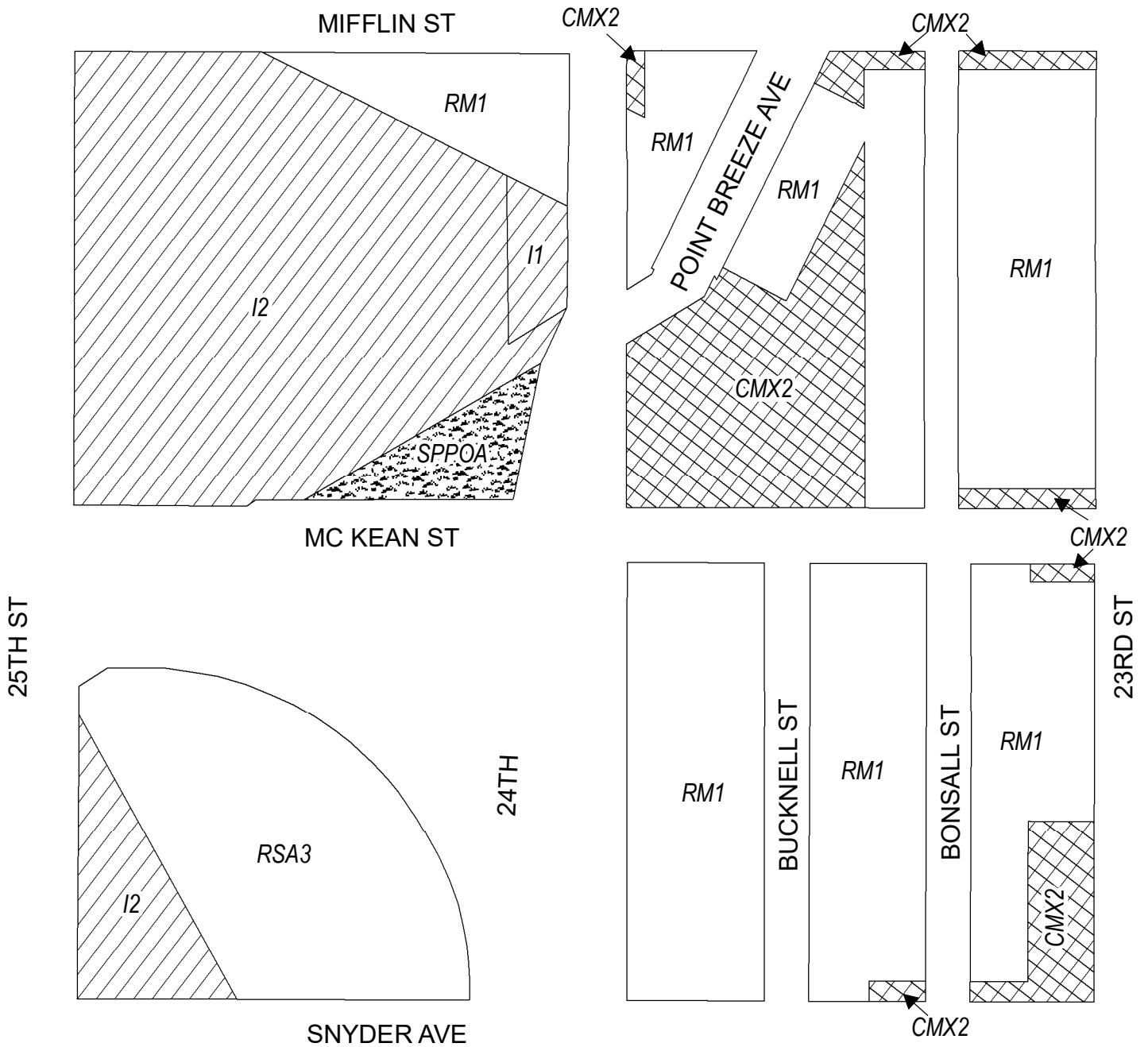


Zoning Districts





-  CMX-2, Commercial Mixed-Use
-  RM-1, Residential Multi-Family



Map A31 - Existing Zoning

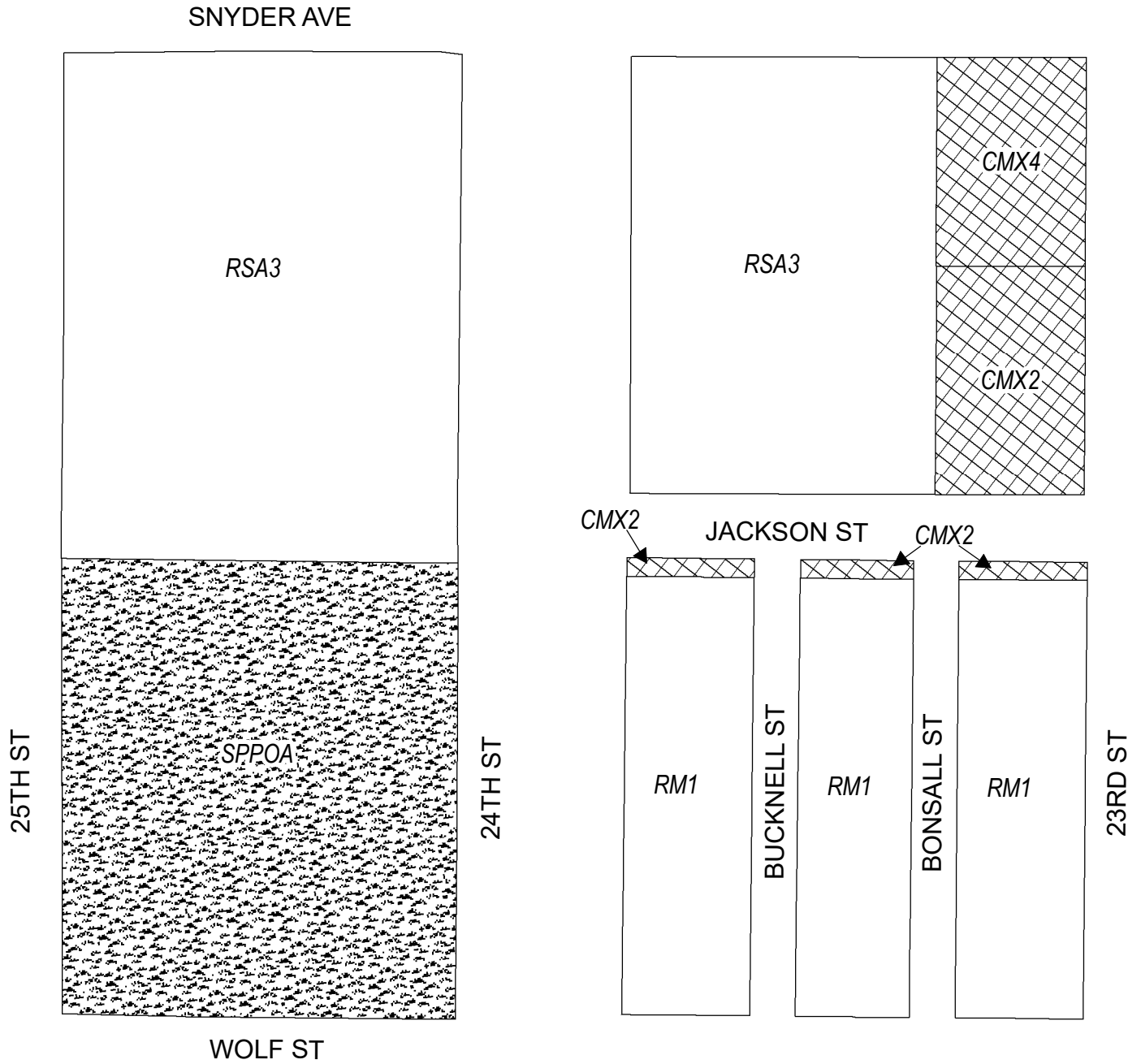


Zoning Districts




-  CMX-2, Commercial Mixed-Use
-  I-1, Light Industrial; I-2, Medium Industrial
-  RM-1, Residential Multi-Family; RSA-3, Residential Single-Family Attached
-  SP-PO-A, Parks and Open Space



Map A32 - Existing Zoning

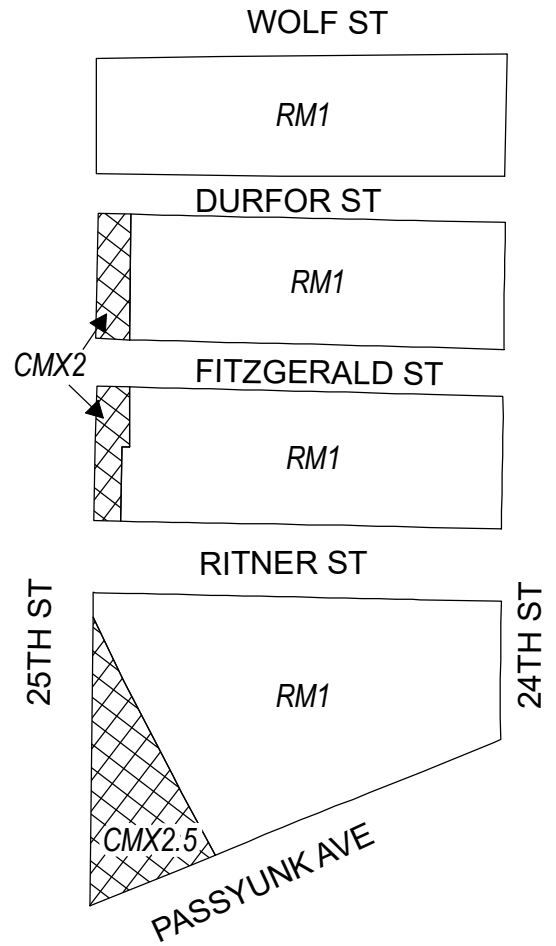
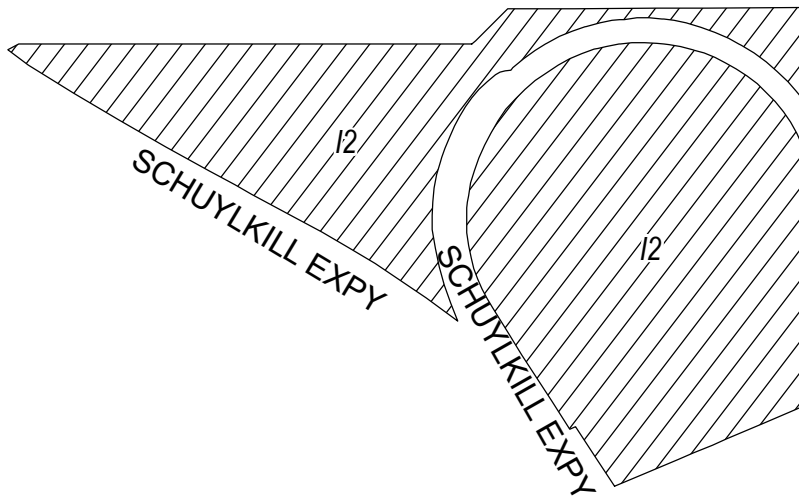


Zoning Districts




-  CMX-2/CMX-4, Commercial Mixed-Use
-  RM-1, Residential Multi-Family
-  SP-PO-A, Parks and Open Space



Map A33 - Existing Zoning

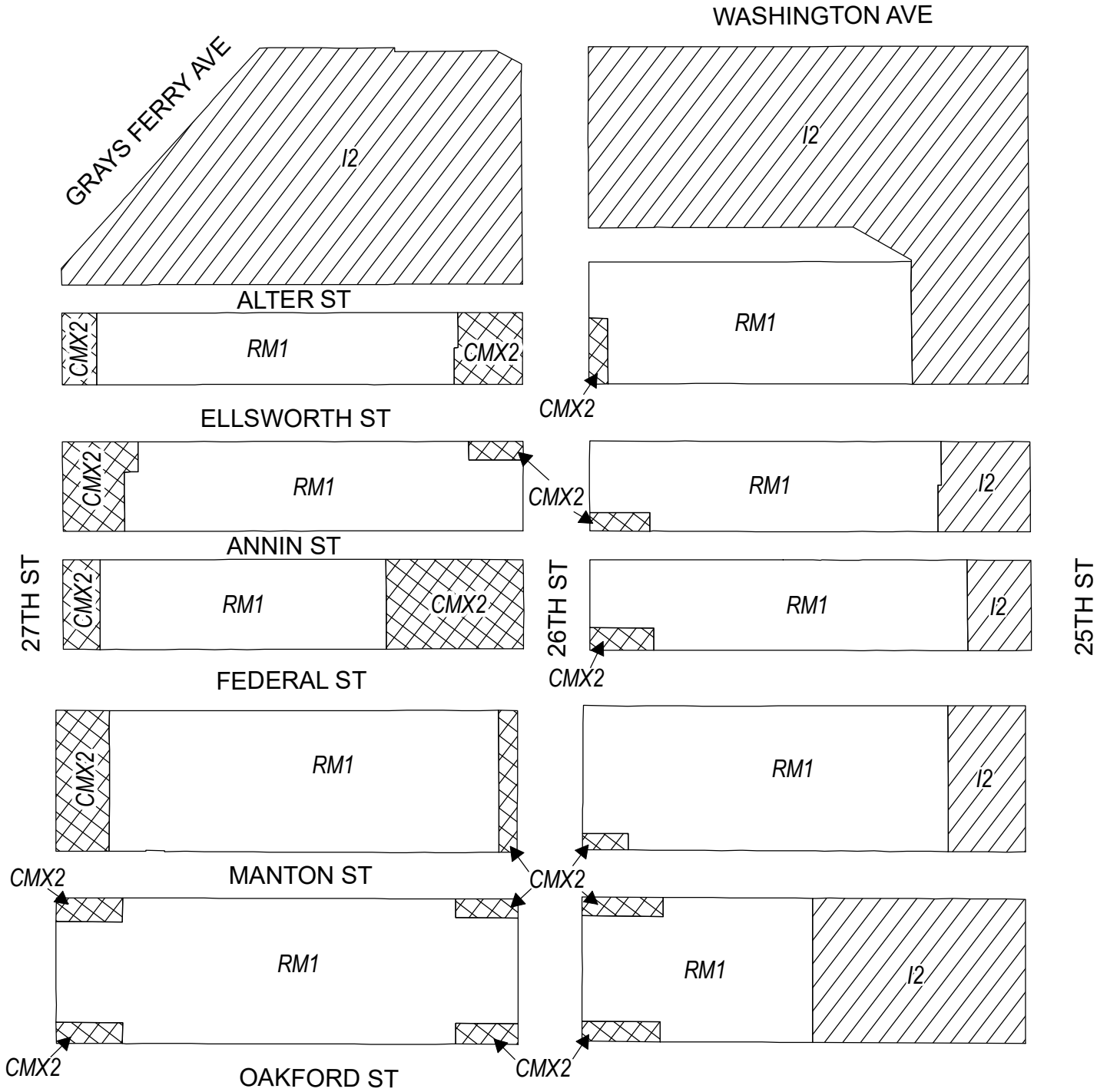


Zoning Districts




-  CMX-2/CMX-2.5, Commercial Mixed-Use
-  I-2, Medium Industrial
-  RM-1, Residential Multi-Family



Map A34 - Existing Zoning

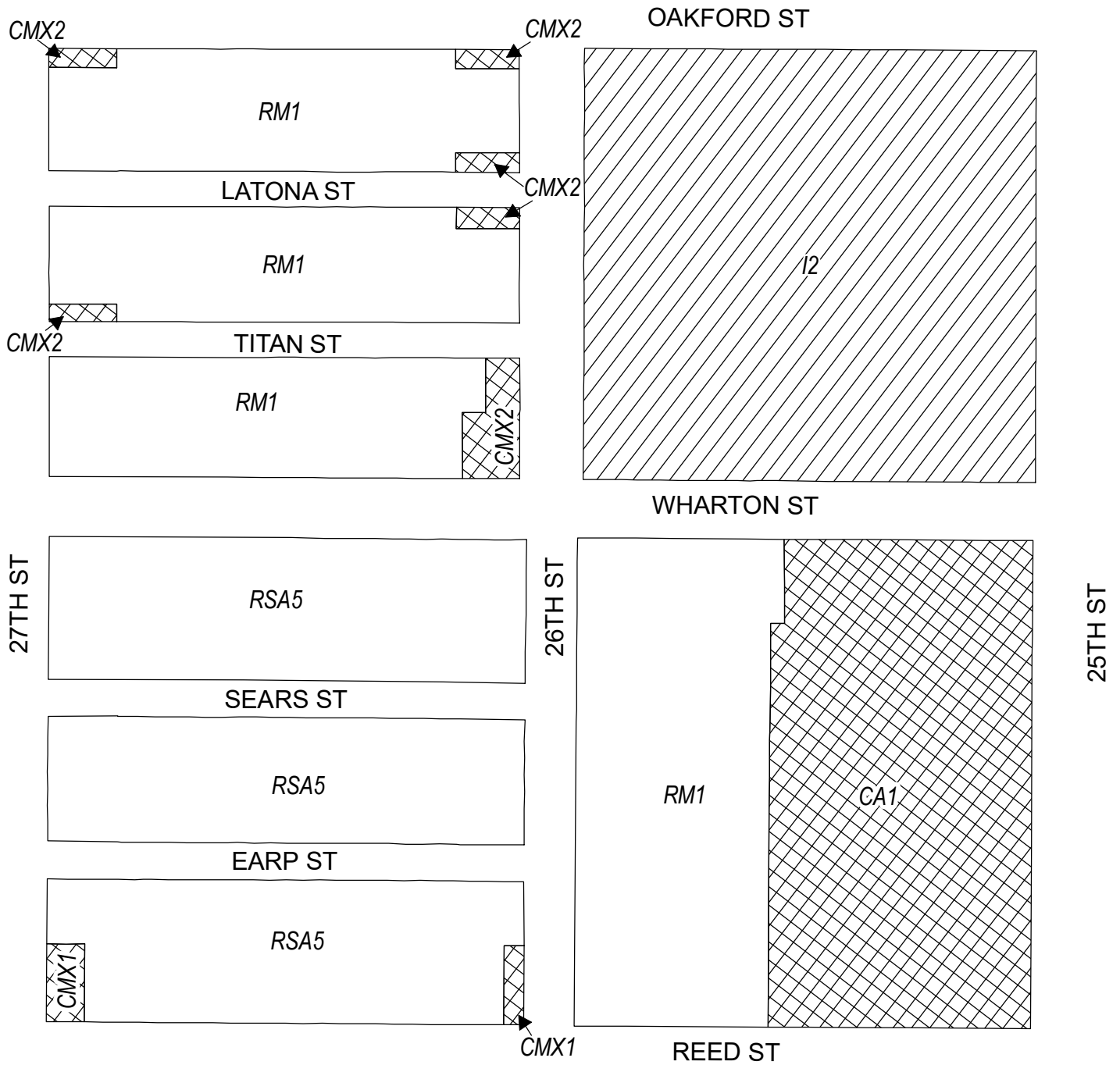


Zoning Districts




-  CMX-2, Commercial Mixed-Use
-  I-2, Medium Industrial
-  RM-1, Residential Multi-Family



Map A35 - Existing Zoning

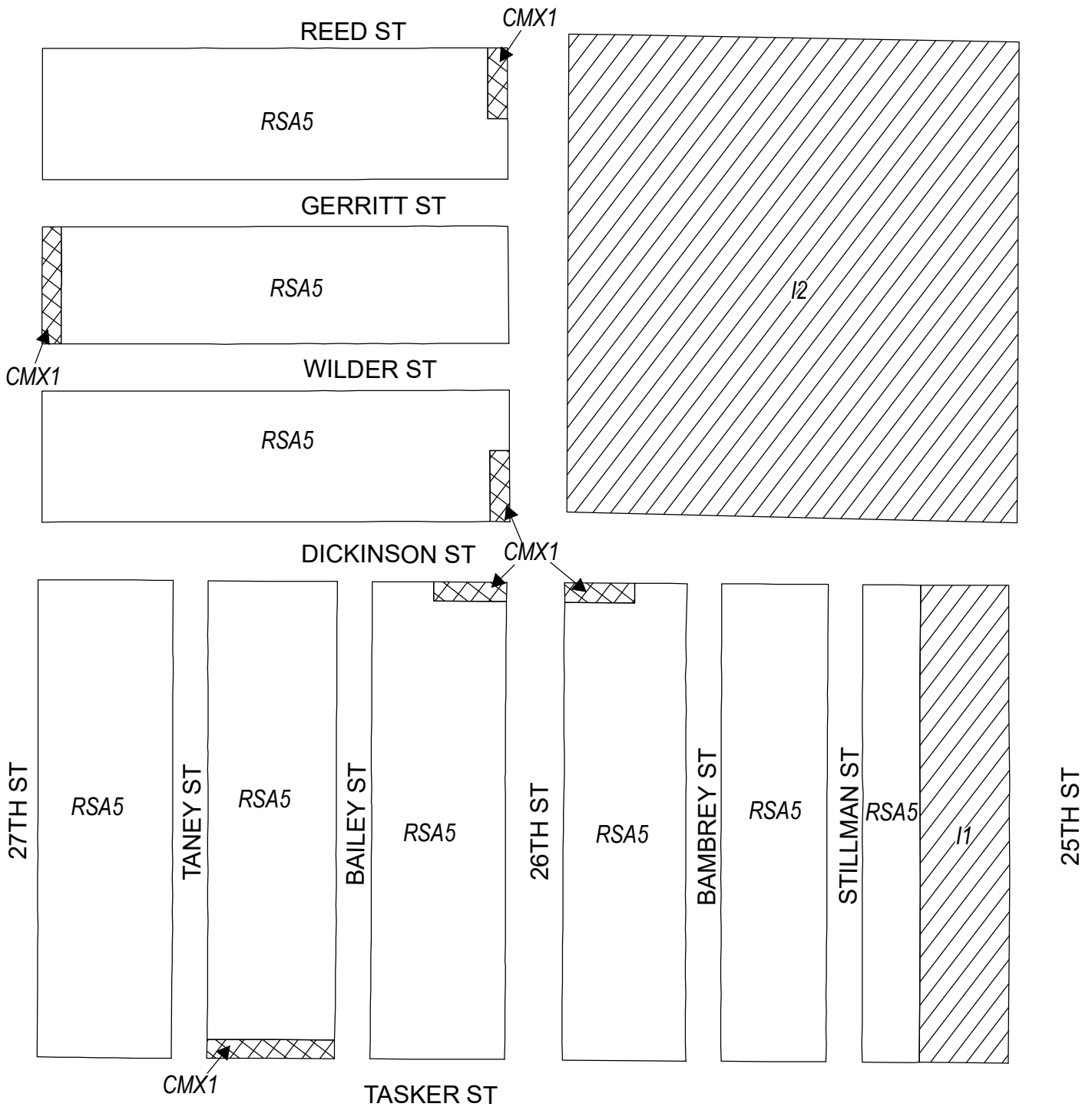


Zoning Districts




-  CA-1, Auto Oriented Commercial; CMX-1/CMX-2, Commercial Mixed-Use
-  I-2, Medium Industrial
-  RM-1, Residential Multi-Family; RSA-5, Residential Single-Family Attached



Map A36 - Existing Zoning

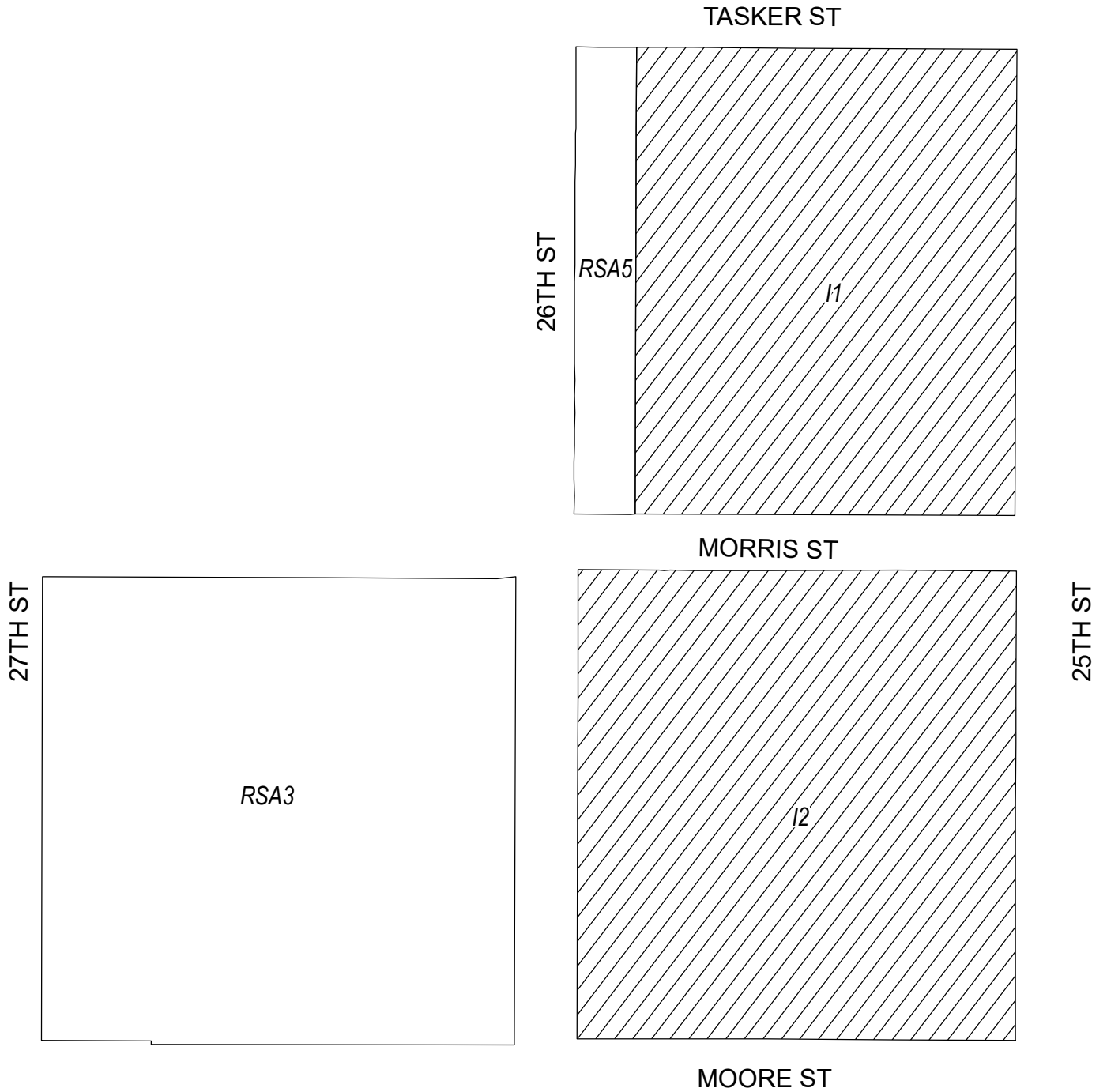


Zoning Districts



-  CMX-1, Commercial Mixed-Use
-  I-1, Light Industrial; I-2, Medium Industrial
-  RSA-5, Residential Single-Family Attached



Map A37 - Existing Zoning

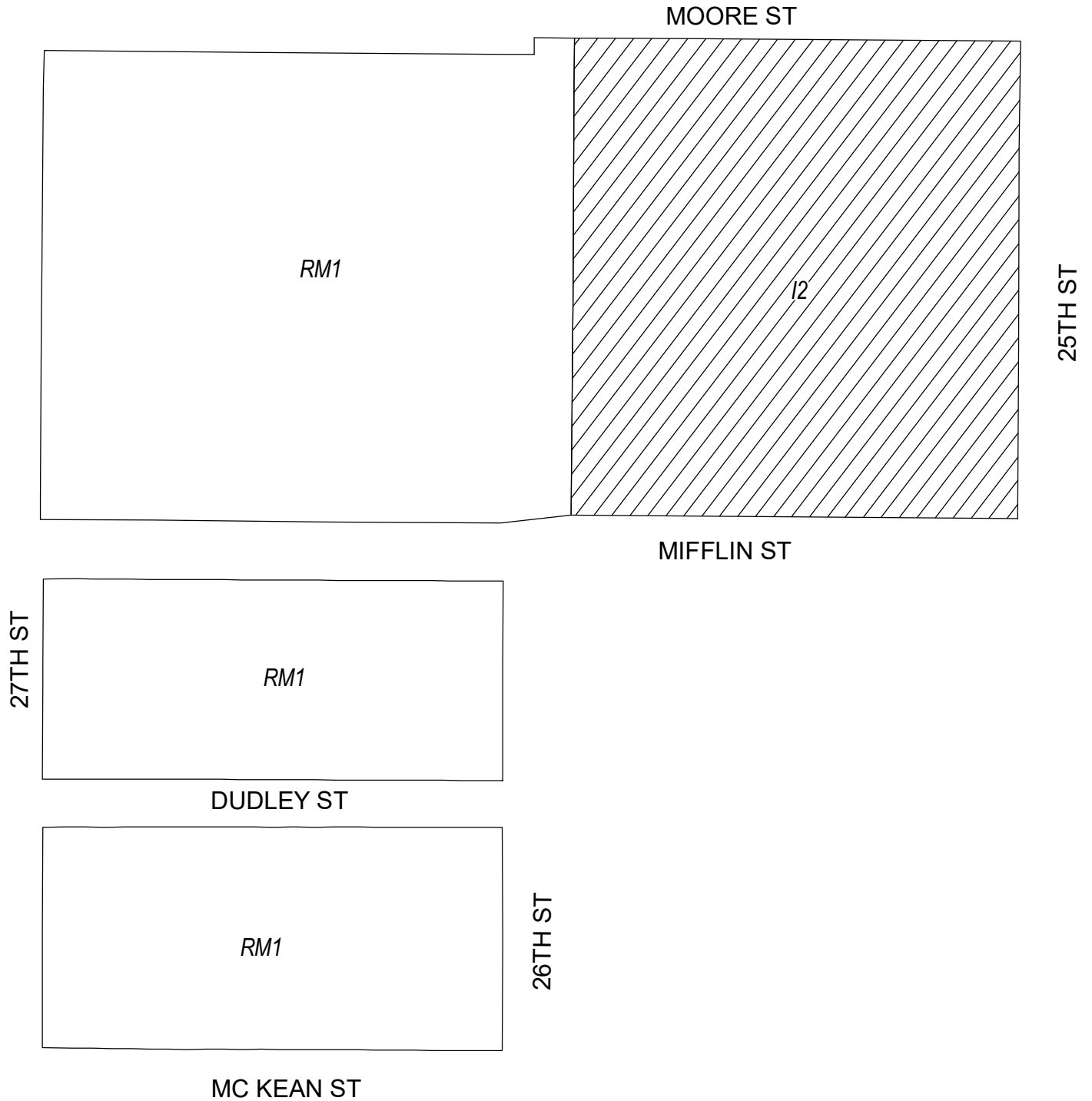


Zoning Districts



-  I-1, Light Industrial; I-2, Medium Industrial
-  RSA-3/RSA-5, Residential Single-Family Attached



Map A38- Existing Zoning

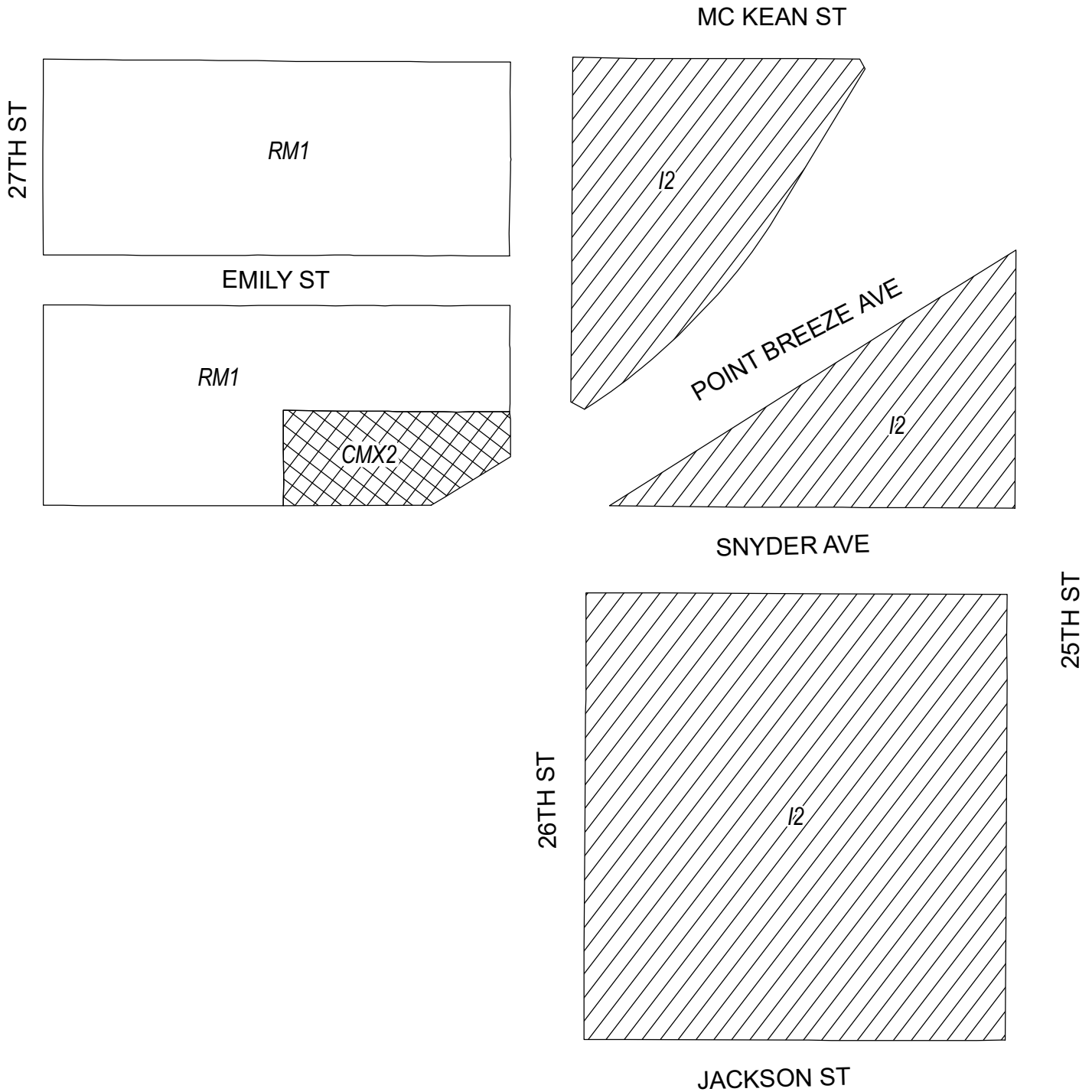


Zoning Districts




-  I-2, Medium Industrial
-  RM-1, Residential Multi-Family



Map A39 - Existing Zoning

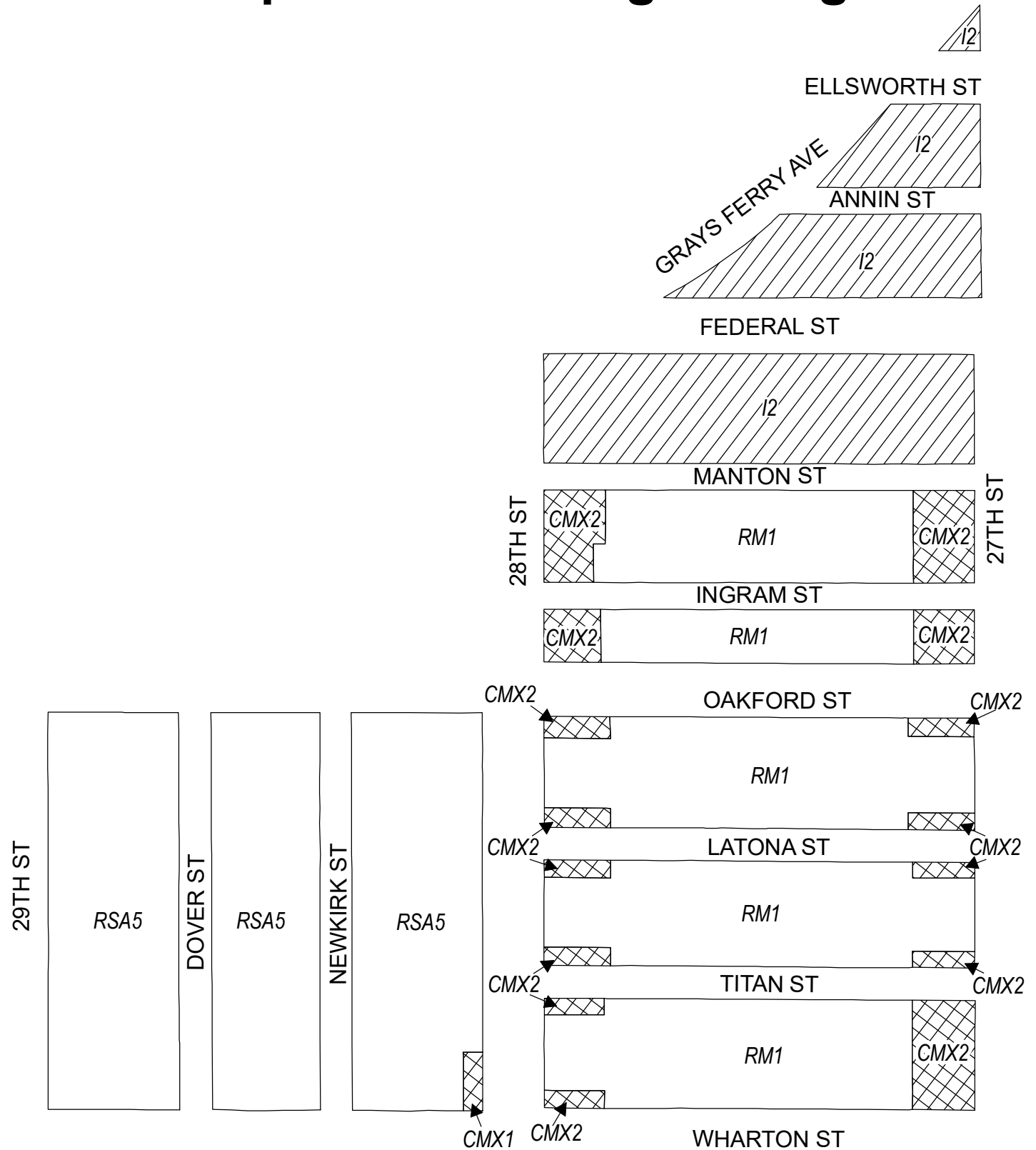


Zoning Districts




-  CMX-2, Commercial Mixed-Use
-  I-2, Medium Industrial
-  RM-1, Residential Multi-Family



Map A40 - Existing Zoning

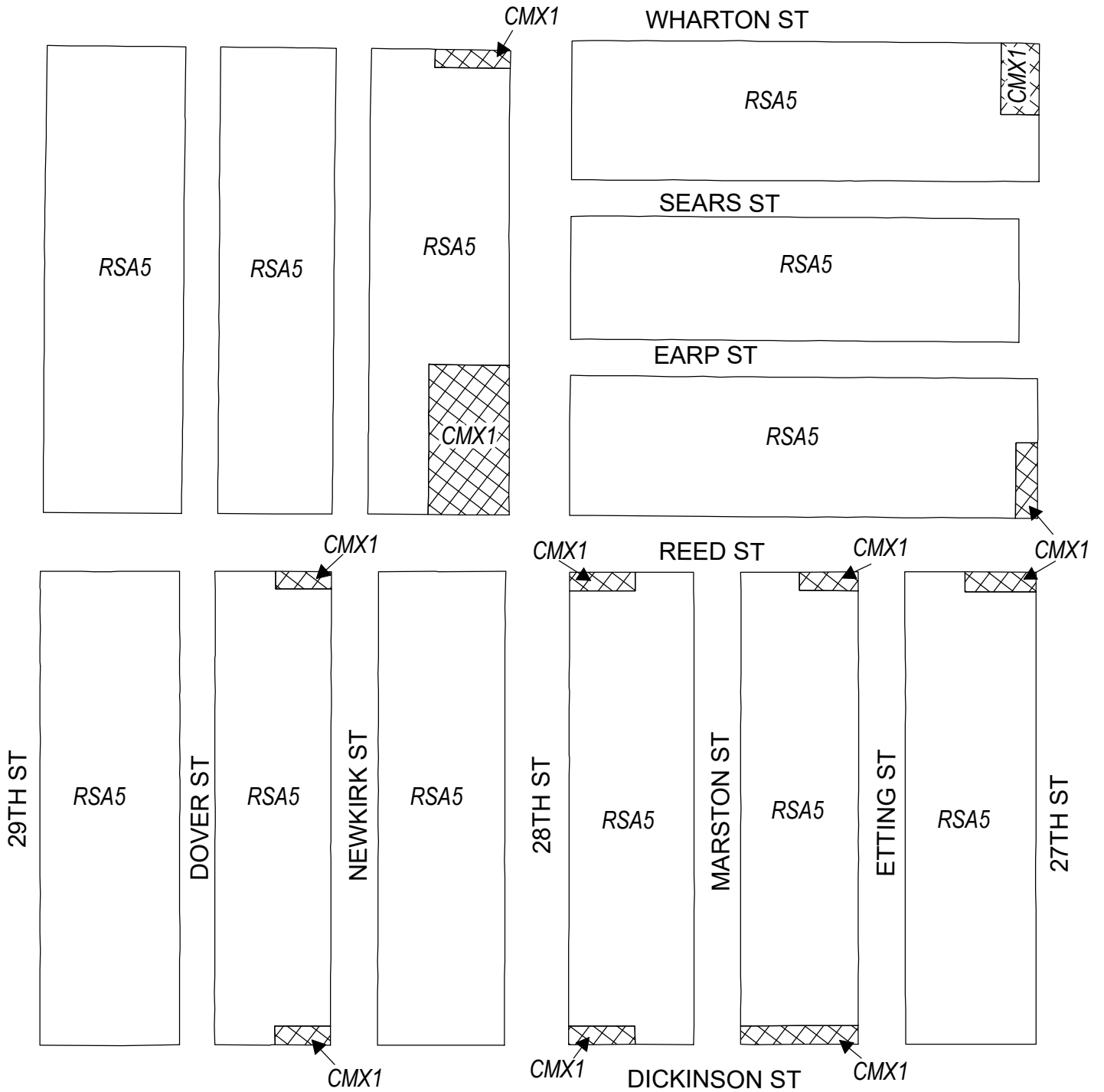


Zoning Districts



-  CMX-1/CMX-2, Commercial Mixed-Use
-  I-2, Medium Industrial
-  RM-1, Residential Multi-Family; RSA-5, Residential Single-Family Attached



Map A41 - Existing Zoning

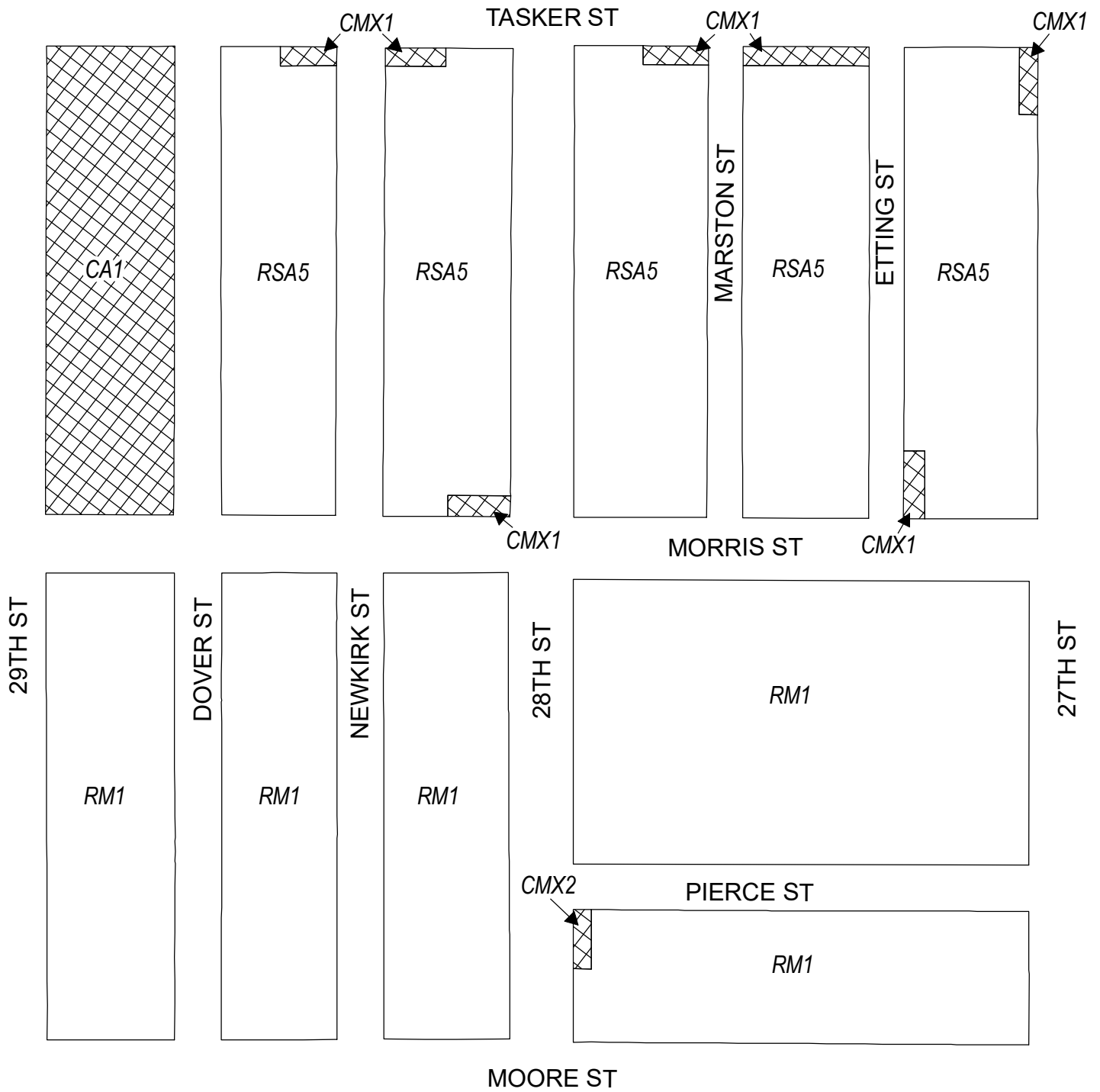


Zoning Districts



-  CMX-1, Commercial Mixed-Use
-  RSA-5, Residential Single-Family Attached



Map A42 - Existing Zoning

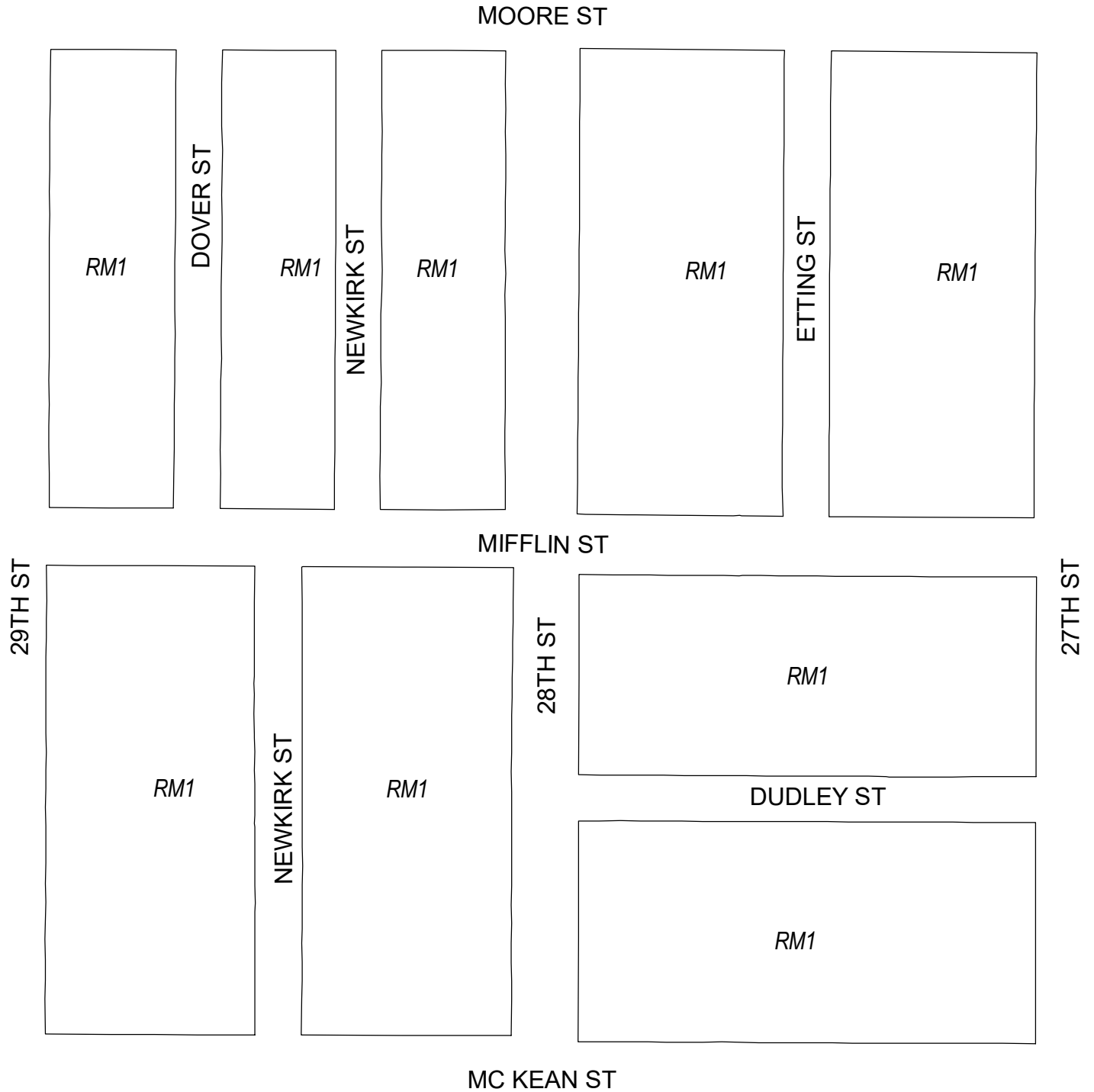


Zoning Districts

-  CA-1, Auto Oriented Commercial; CMX-1/CMX-2, Commercial Mixed-Use
-  RM-1, Residential Multi-Family; RSA-5, Residential Single-Family Attached



Map A43 - Existing Zoning

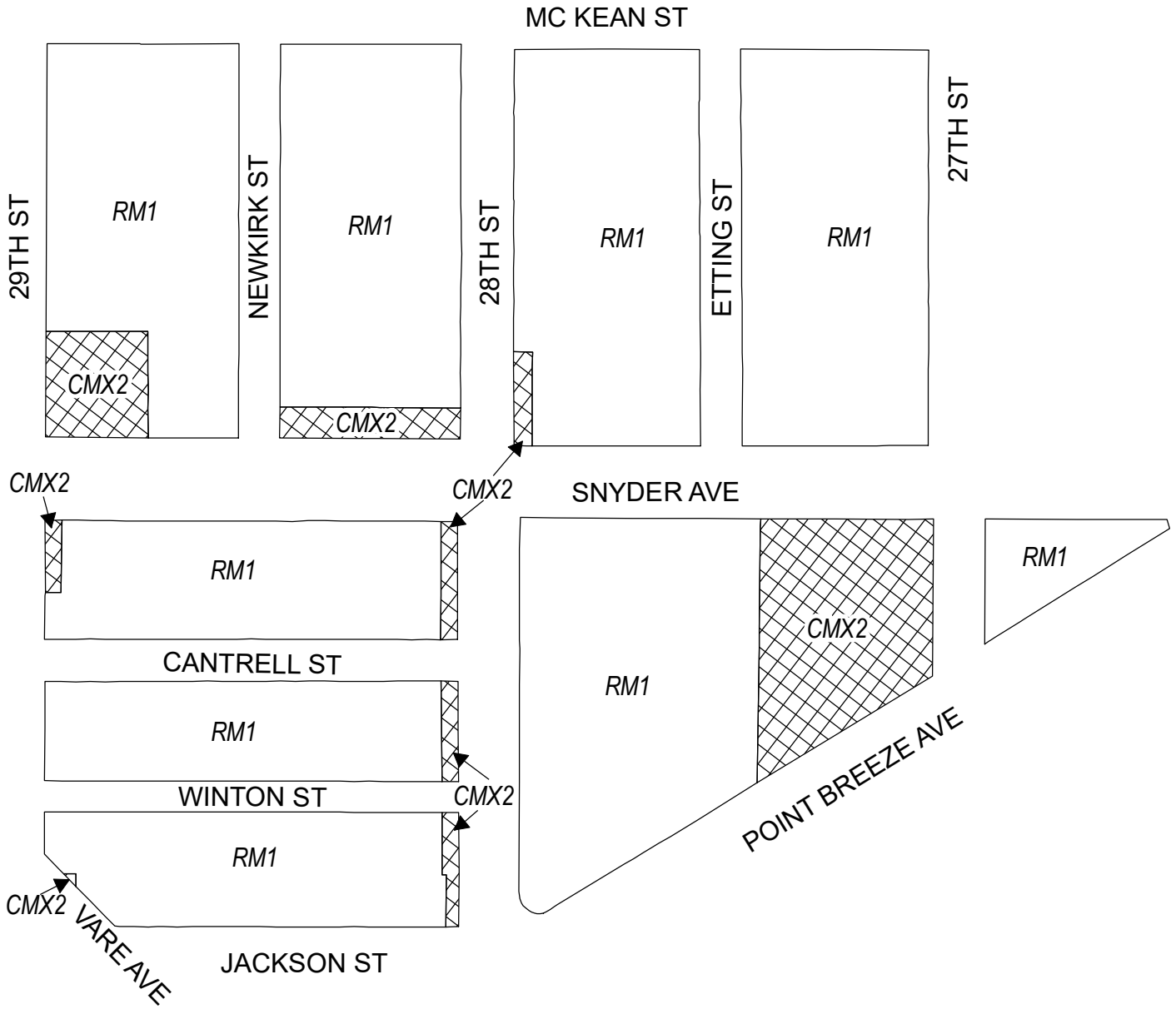


Zoning Districts



 RM-1, Residential Multi-Family



Map A44 - Existing Zoning

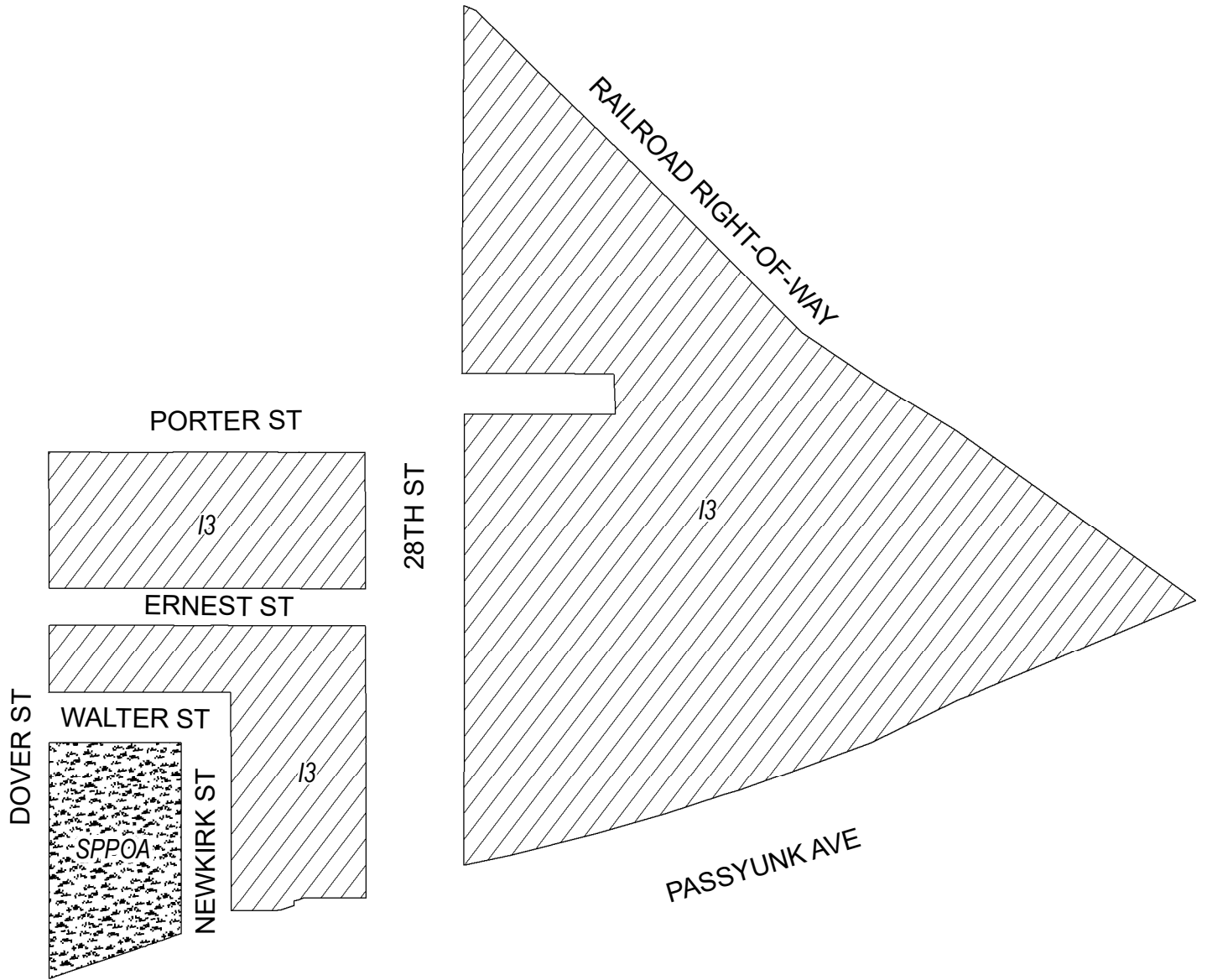


Zoning Districts



-  CMX-2, Commercial Mixed-Use
-  RM-1, Residential Multi-Family



Map A45 - Existing Zoning

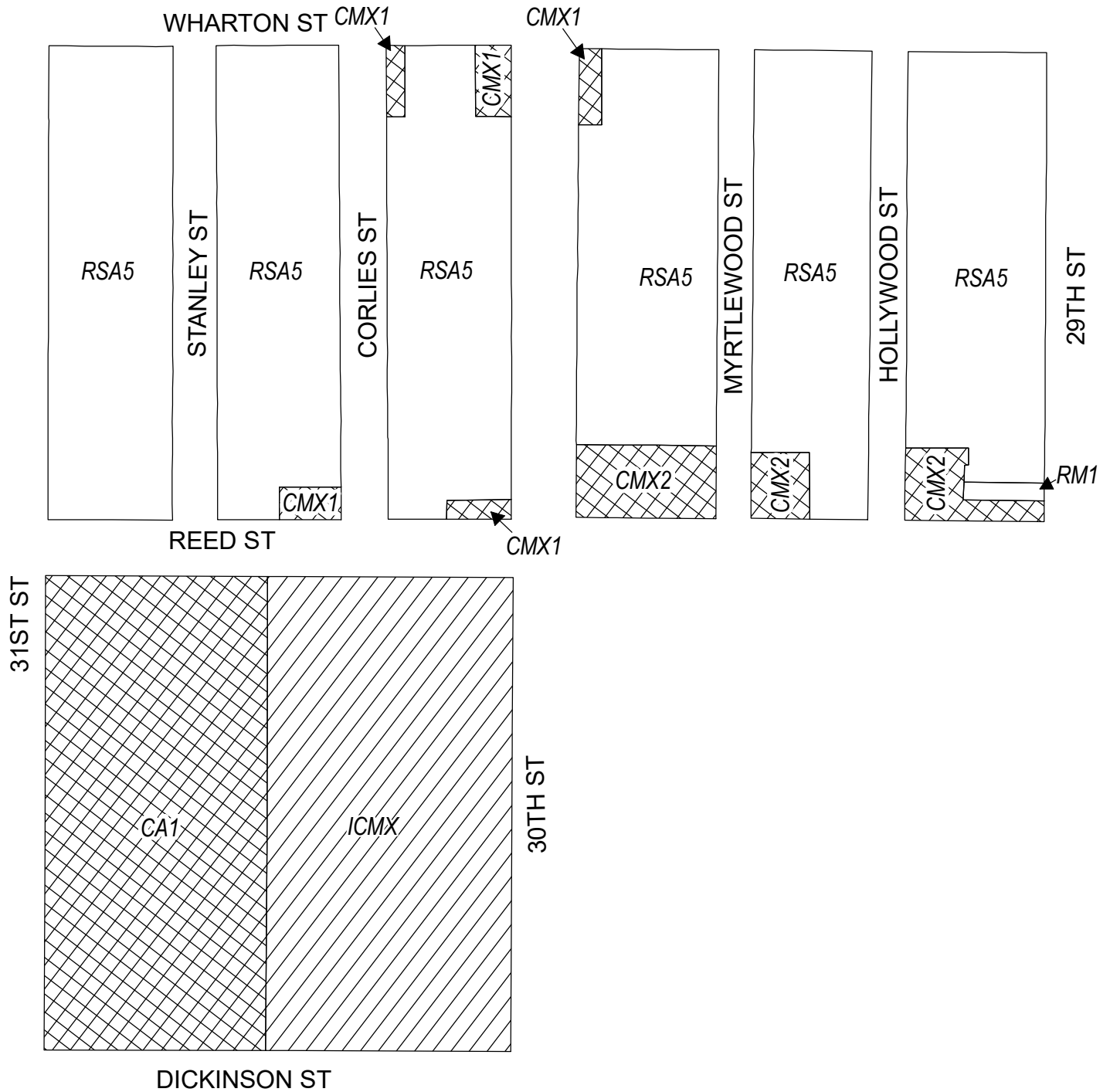


Zoning Districts




-  I-3, Heavy Industrial
-  SP-PO-A, Parks and Open Space



Map A46 - Existing Zoning



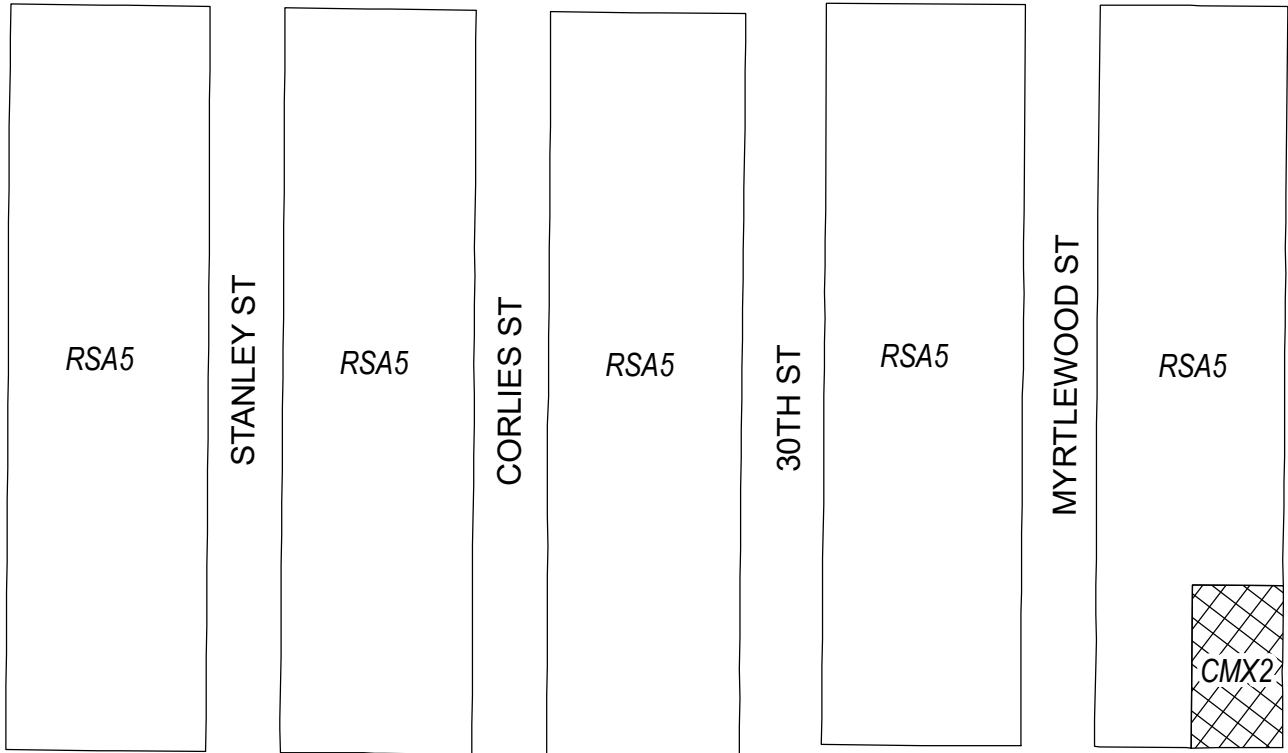
Zoning Districts

-  CA-1, Auto Oriented Commercial; CMX-1/CMX-2, Commercial Mixed-Use
-  ICMX, Industrial Commercial Mixed-use
-  RM-1, Residential Multi-Family; RSA-5, Residential Single-Family Attached



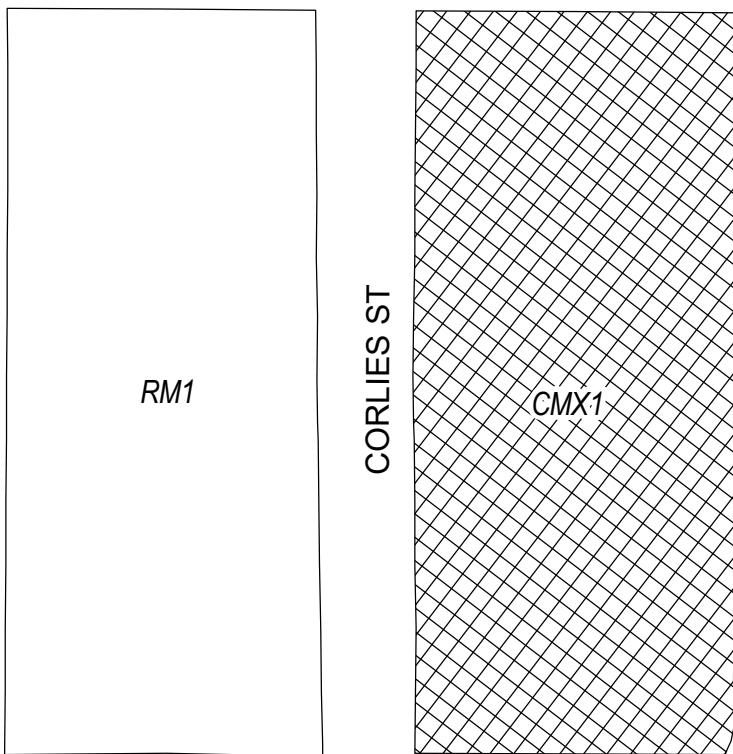
Map A47 - Existing Zoning

DICKINSON ST



TASKER ST

31ST ST



MORRIS ST

Zoning Districts



CMX-1/CMX-2, Commercial Mixed-Use



RM-1, Residential Multi-Family; RSA-5, Residential Single-Family Attached



Map A48 - Existing Zoning

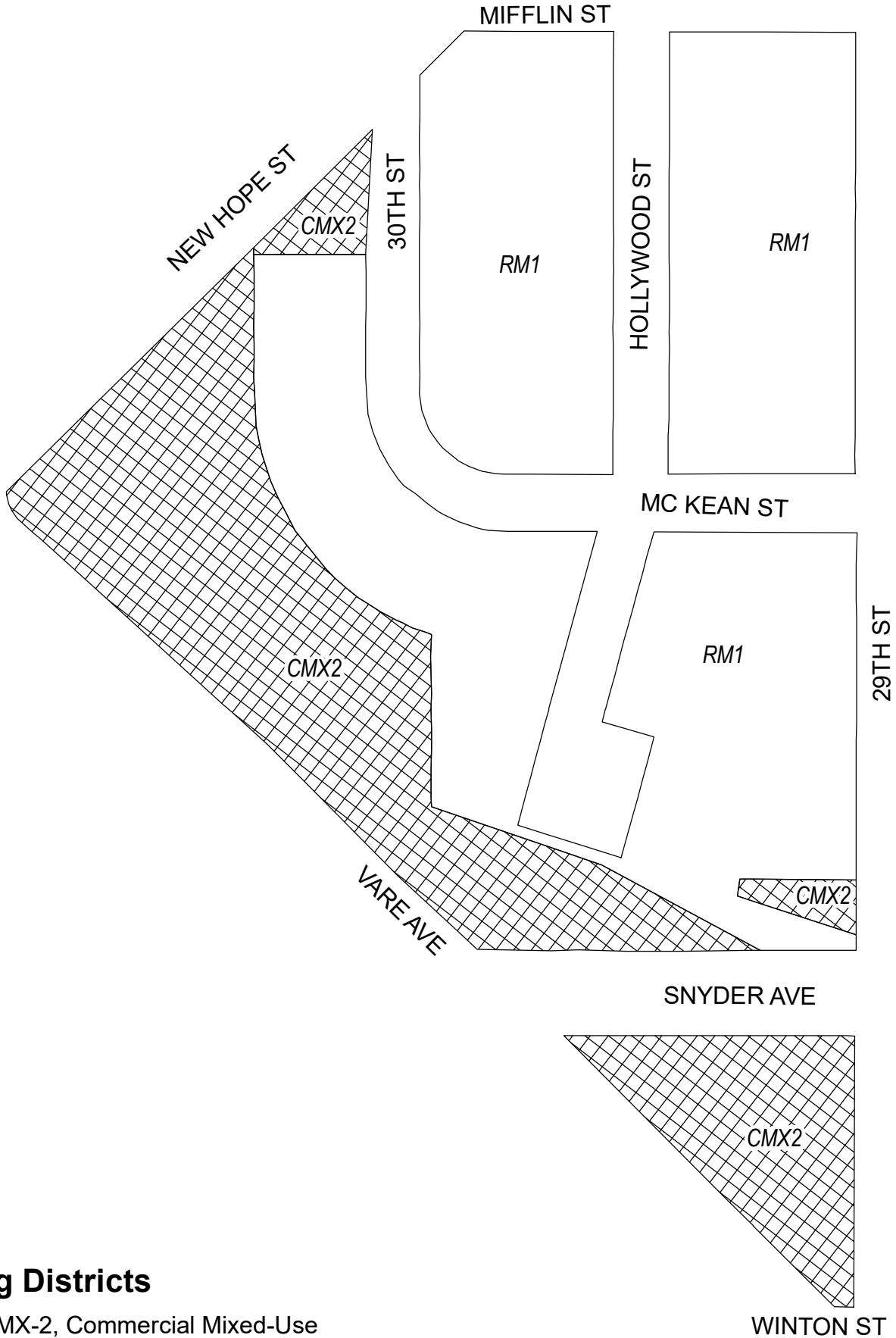


Zoning Districts



 RM-1/RM-2, Residential Multi-Family



Map A49 - Existing Zoning

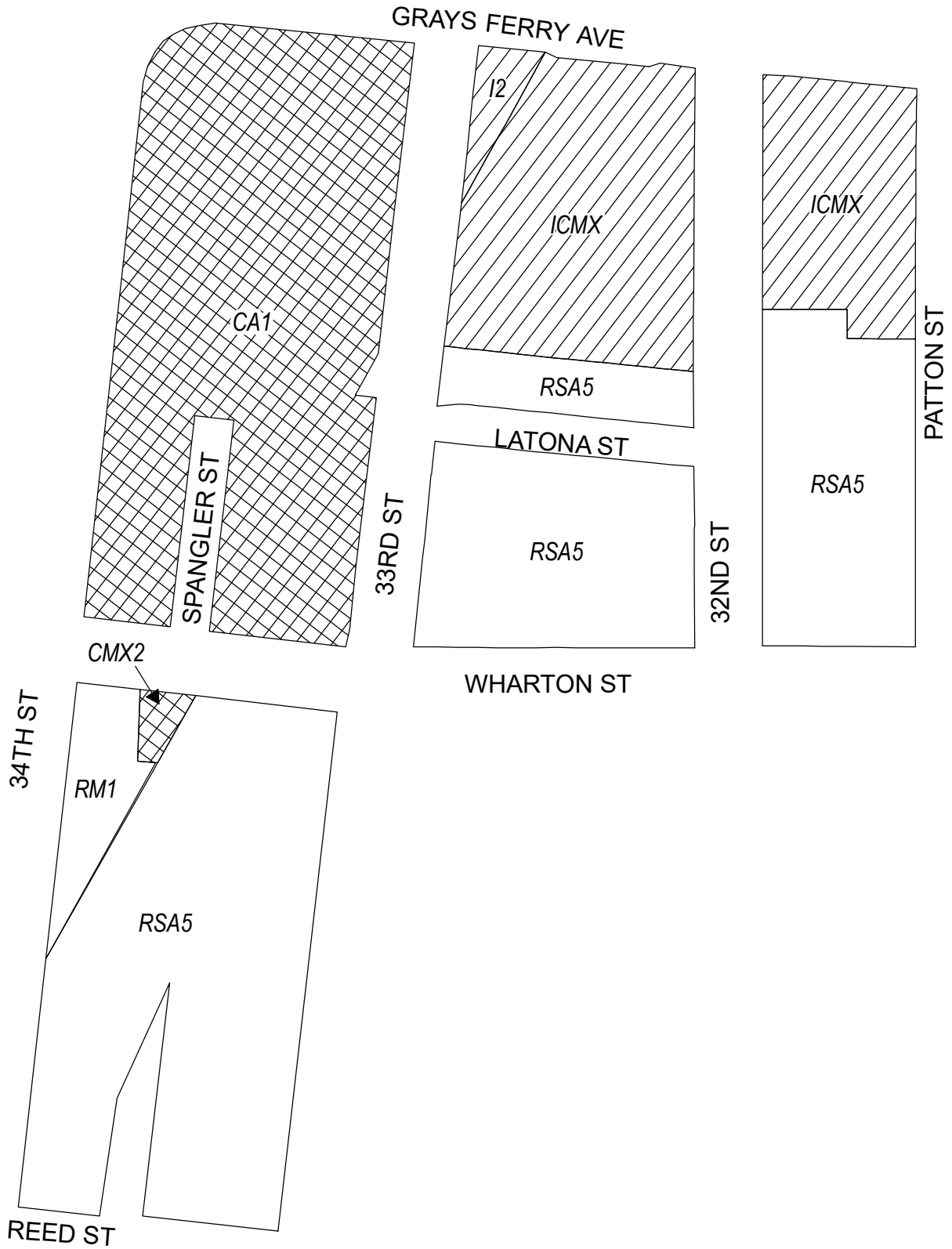


Zoning Districts




-  CMX-2, Commercial Mixed-Use
-  RM-1, Residential Multi-Family



Map A50 - Existing Zoning

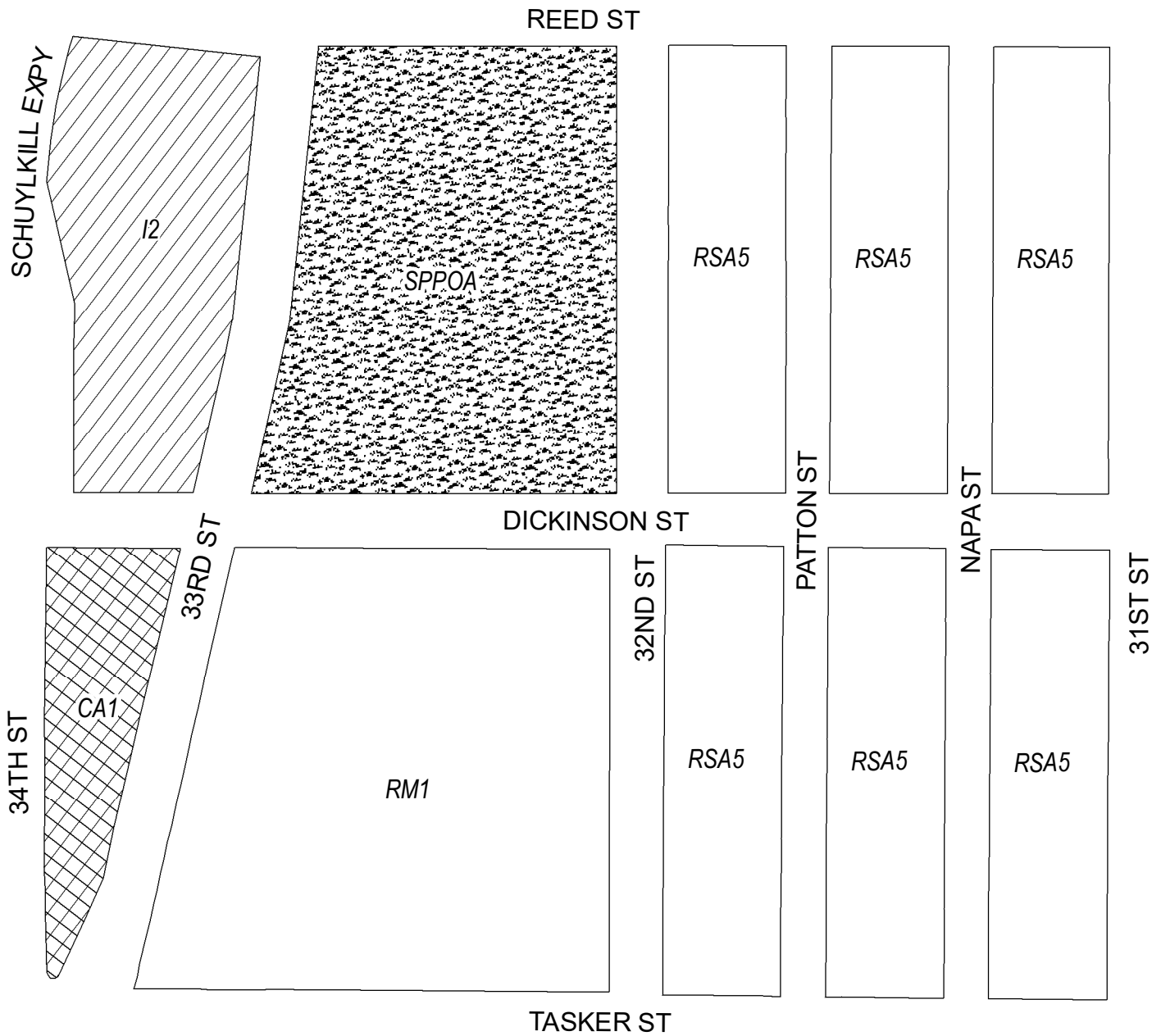


Zoning Districts





-  CA-1, Auto Oriented Commercial; CMX-2, Commercial Mixed-Use
-  I-2, Medium Industrial; ICMX, Industrial Commercial Mixed-use
-  RM-1, Residential Multi-Family; RSA-5, Residential Single-Family Attached



Map A51 - Existing Zoning

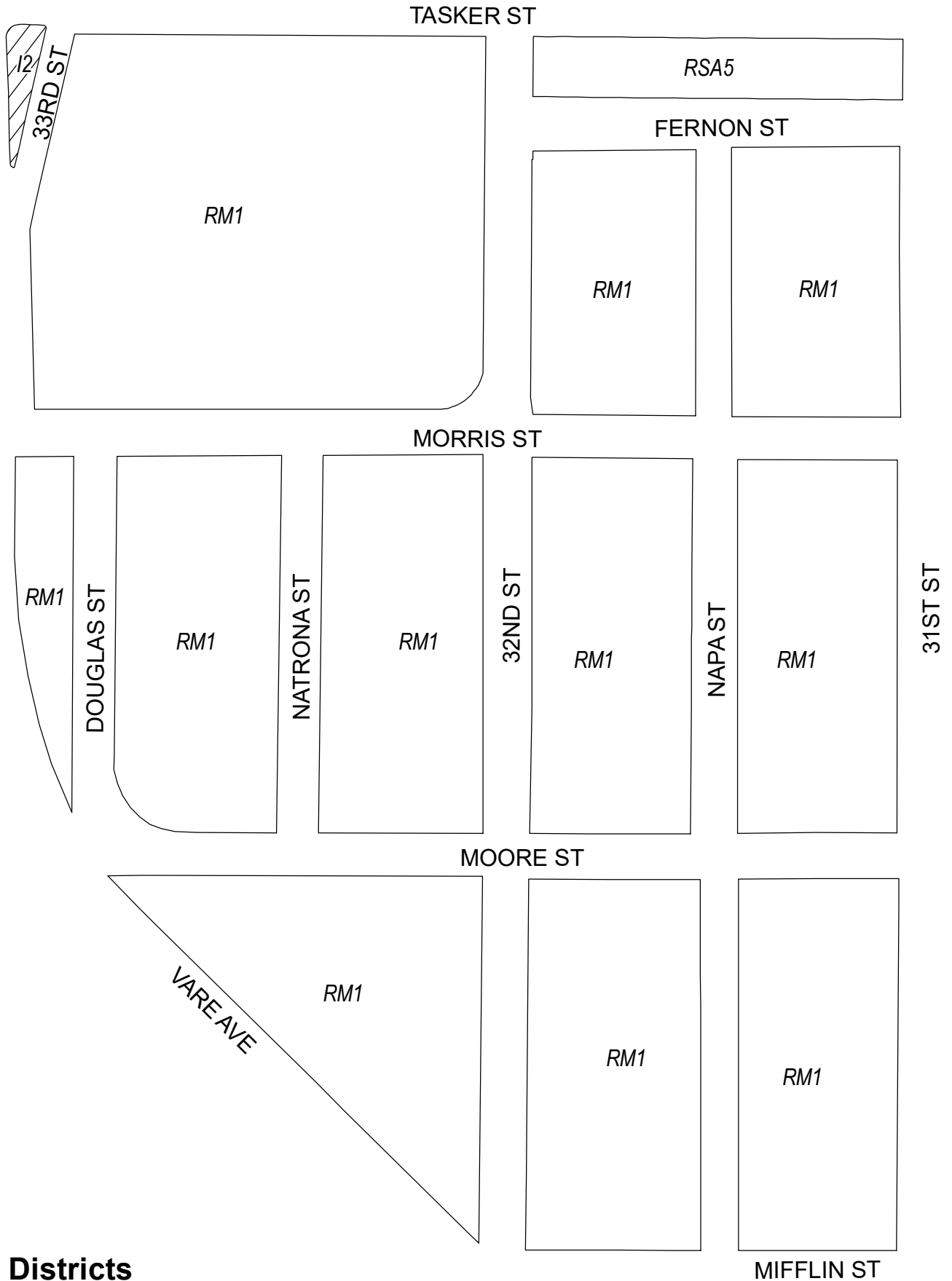


Zoning Districts



-  CA-1, Auto Oriented Commercial
-  I-2, Medium Industrial
-  RM-1, Residential Multi-Family; RSA-5, Residential Single-Family Attached
-  SP-PO-A, Parks and Open Space



Map A52 - Existing Zoning

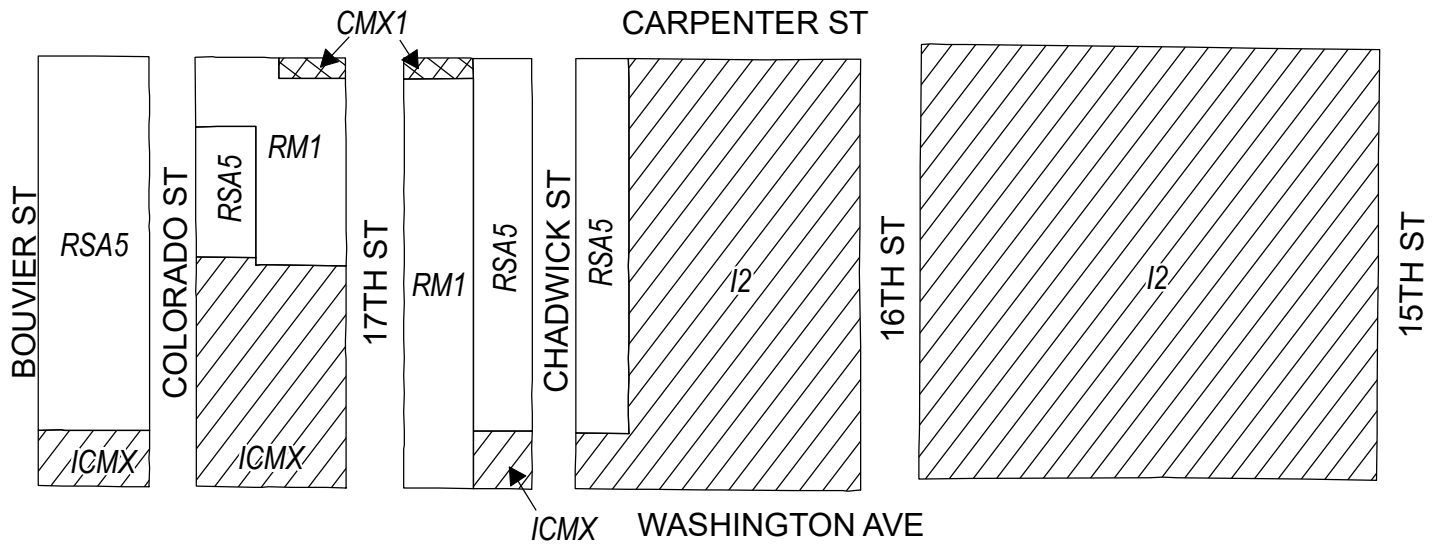


Zoning Districts




-  I-2, Medium Industrial
-  RM-1, Residential Multi-Family; RSA-5, Residential Single-Family Attached



Map A53 - Existing Zoning

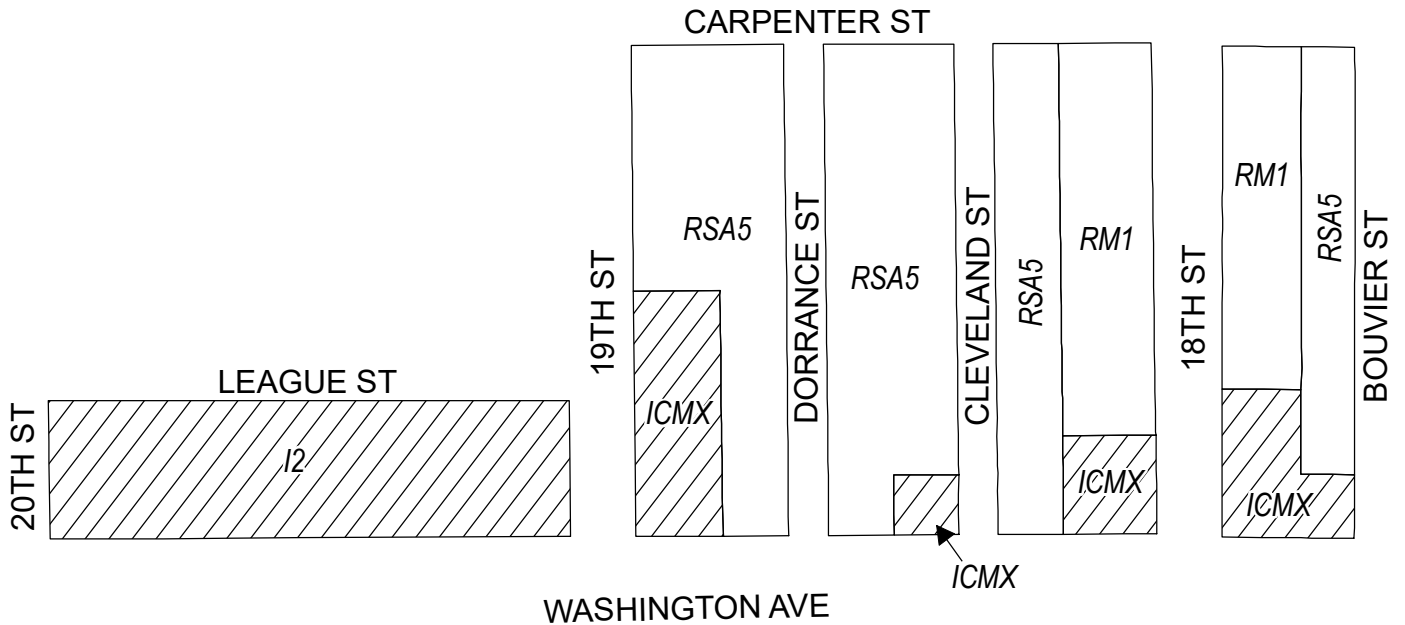


Zoning Districts



-  CMX-1, Commercial Mixed-Use
-  I-2, Medium Industrial; ICMX, Industrial Commercial Mixed-use
-  RM-1, Residential Multi-Family; RSA-5, Residential Single-Family Attached



Map A54 - Existing Zoning

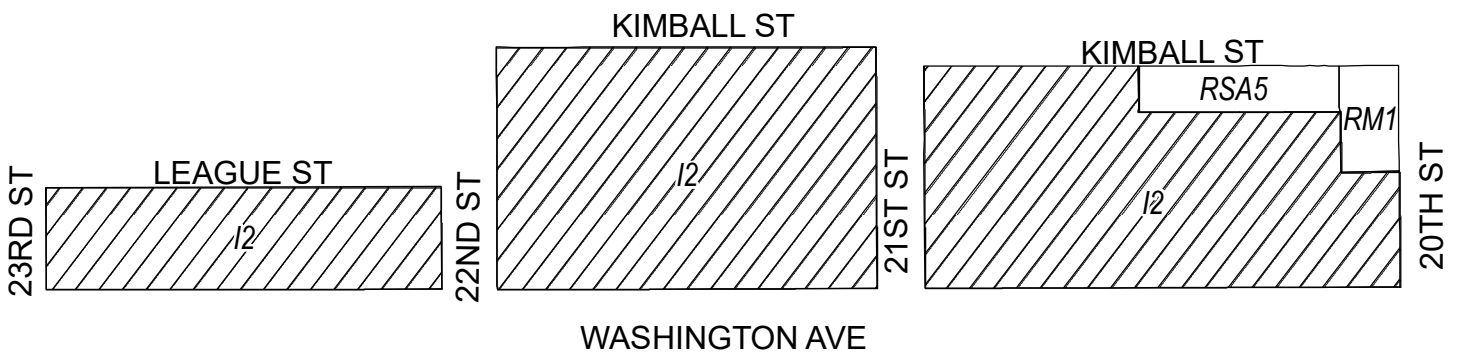


Zoning Districts

-  I-2, Medium Industrial; ICMX, Industrial Commercial Mixed-use
-  RM-1, Residential Multi-Family; RSA-5, Residential Single-Family Attached



Map A55 - Existing Zoning



Zoning Districts



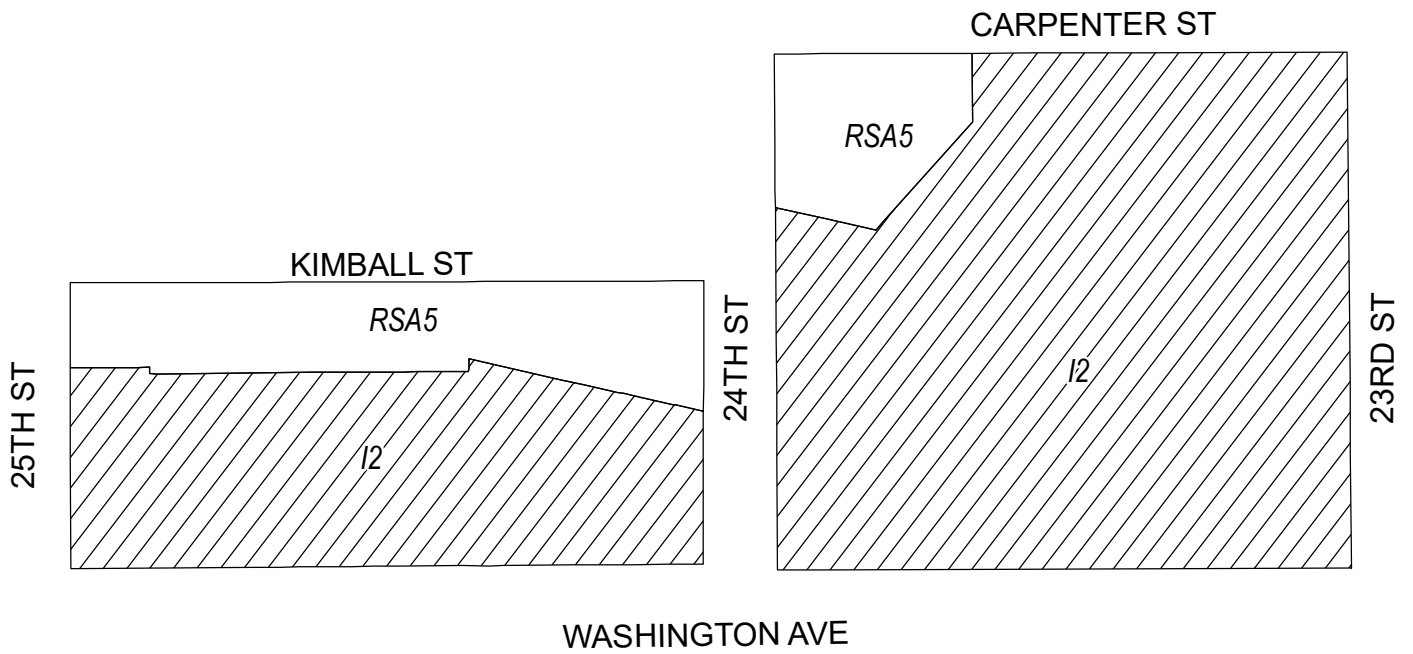
I-2, Medium Industrial





RM-1, Residential Multi-Family; RSA-5, Residential Single-Family Attached



Map A56 - Existing Zoning



Zoning Districts

-  I-2, Medium Industrial
-  RSA-5, Residential Single-Family Attached






Map B1 - Proposed Zoning

WASHINGTON AVE

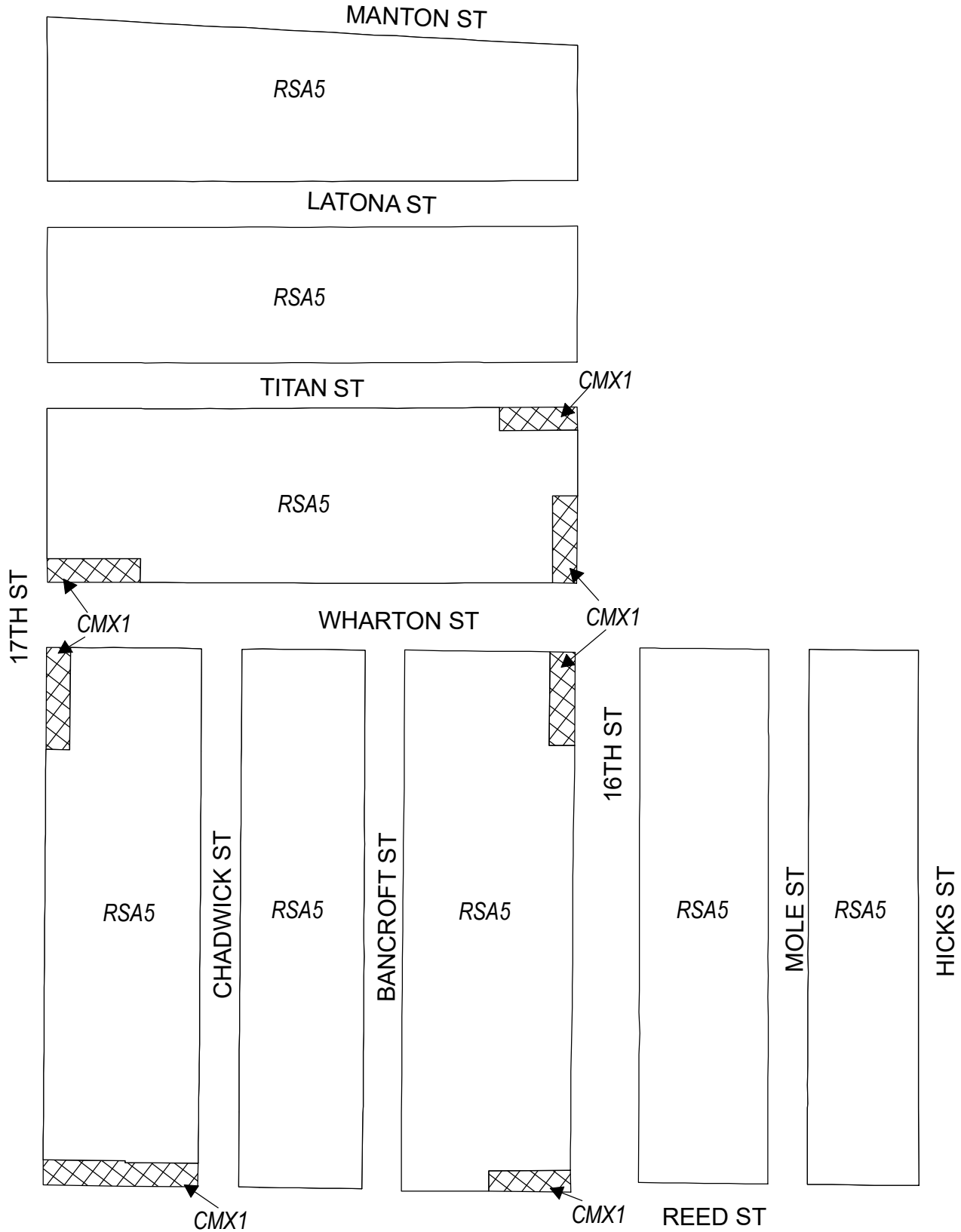


Zoning Districts



-  CMX-1, Commercial Mixed-Use
-  IRMX, Industrial Residential Mixed-Use
-  RSA-5, Residential Single-Family Attached



Map B2 - Proposed Zoning

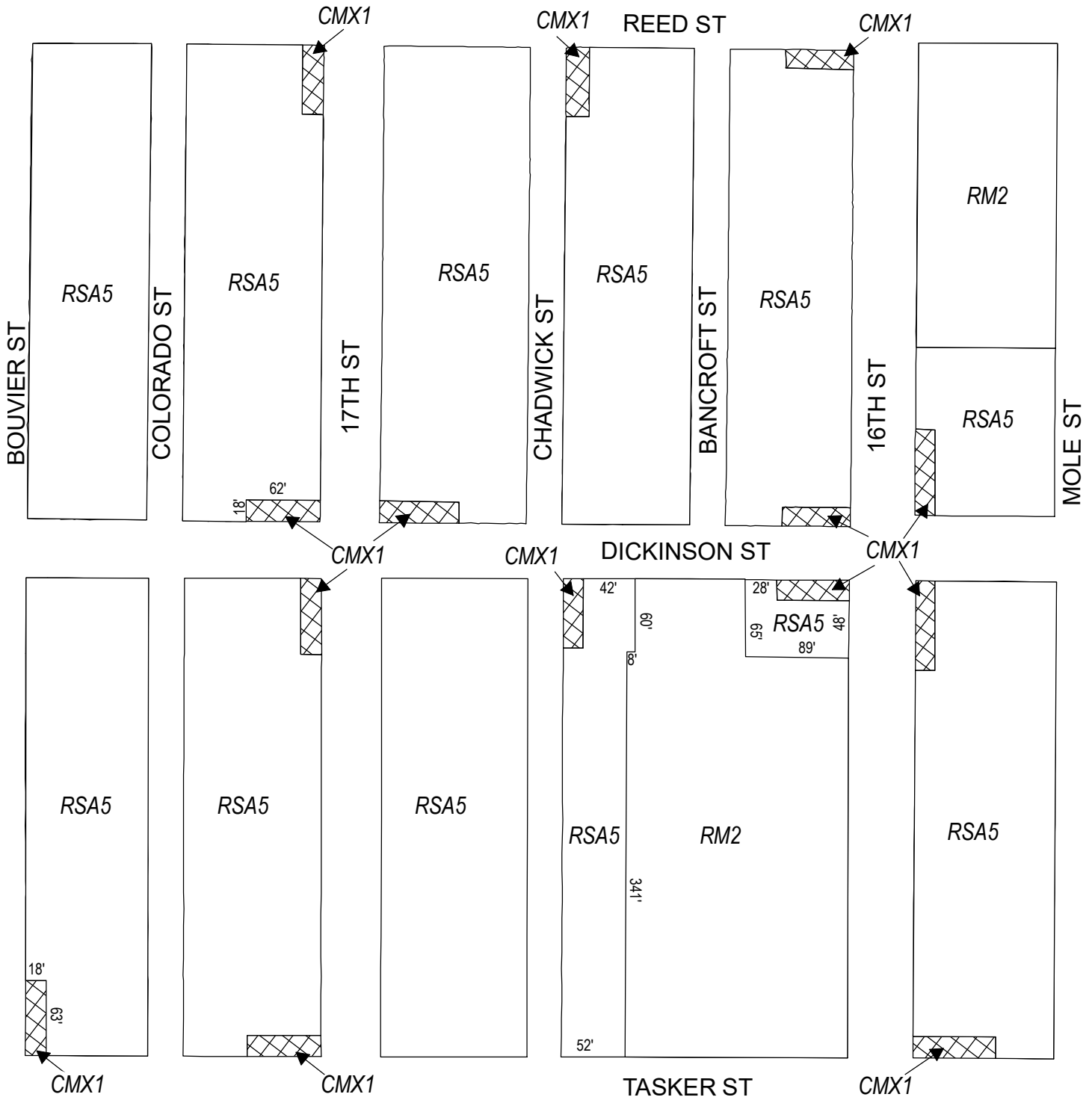


Zoning Districts



-  CMX-1, Commercial Mixed-Use
-  RSA-5, Residential Single-Family Attached



Map B3 - Proposed Zoning

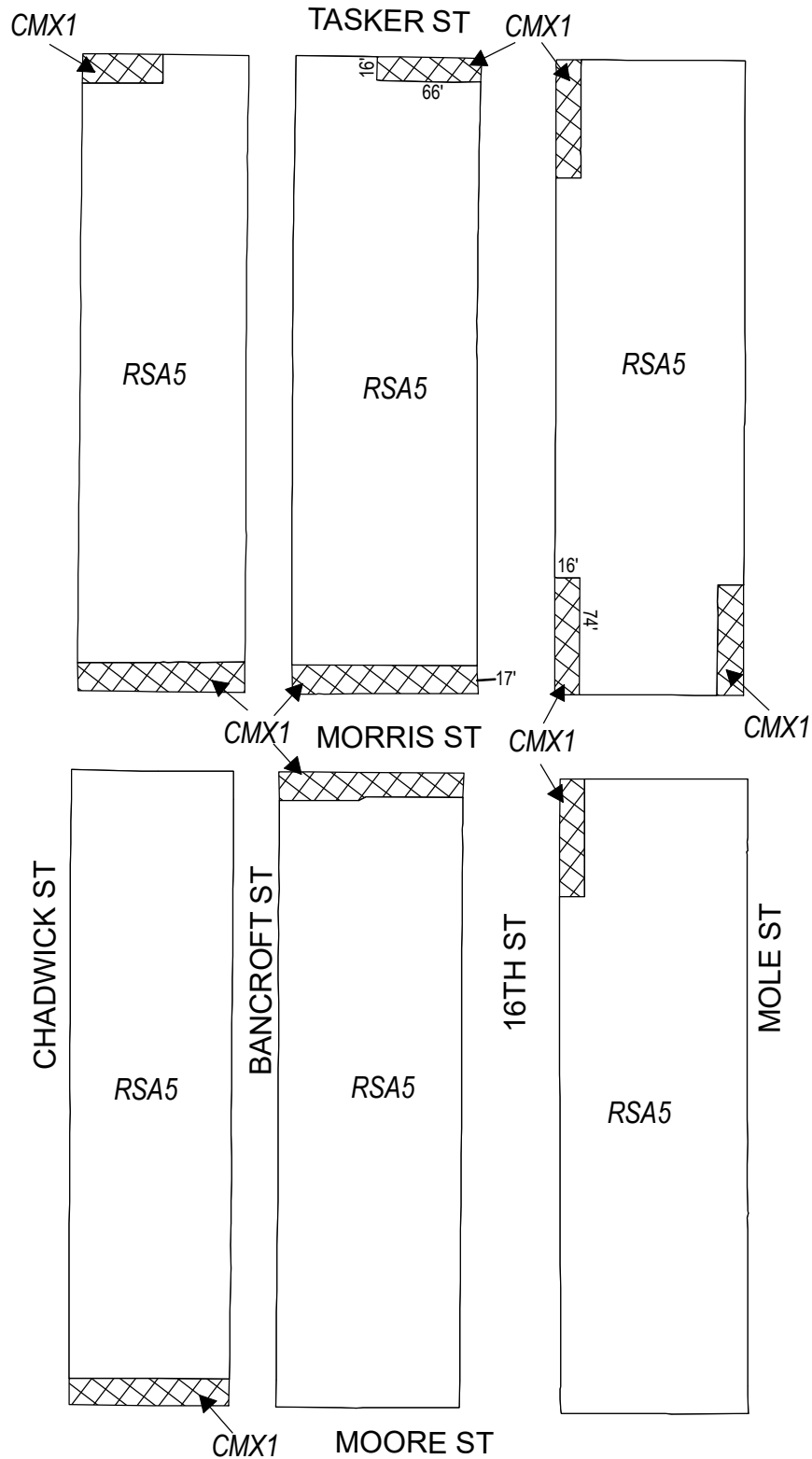


Zoning Districts



-  CMX-1, Commercial Mixed-Use
-  RM-2, Residential Multi-Family; RSA-5, Residential Single-Family Attached



Map B4 - Proposed Zoning

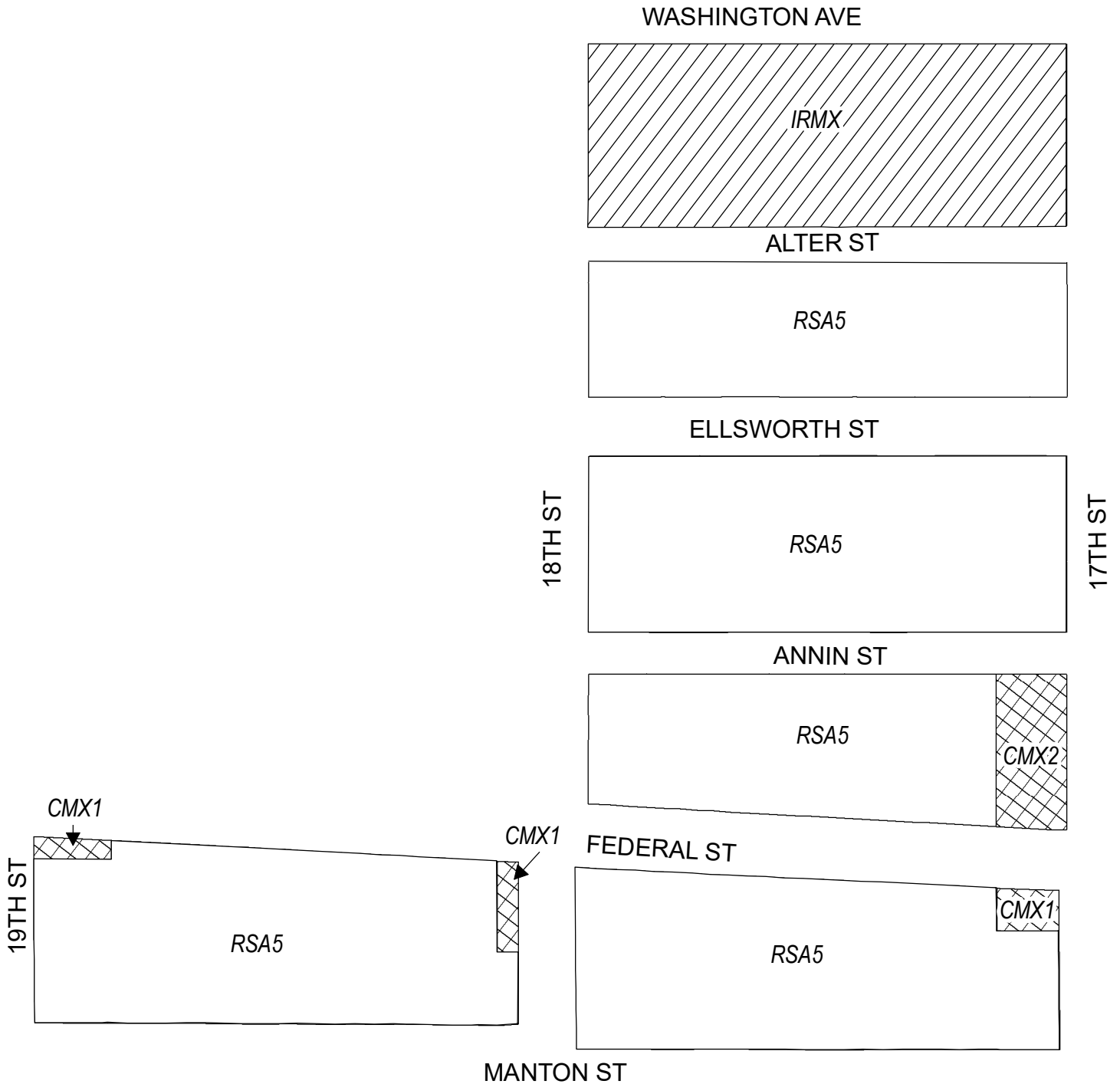


Zoning Districts




-  CMX-1, Commercial Mixed-Use
-  RSA-5, Residential Single-Family Attached



Map B5 - Proposed Zoning

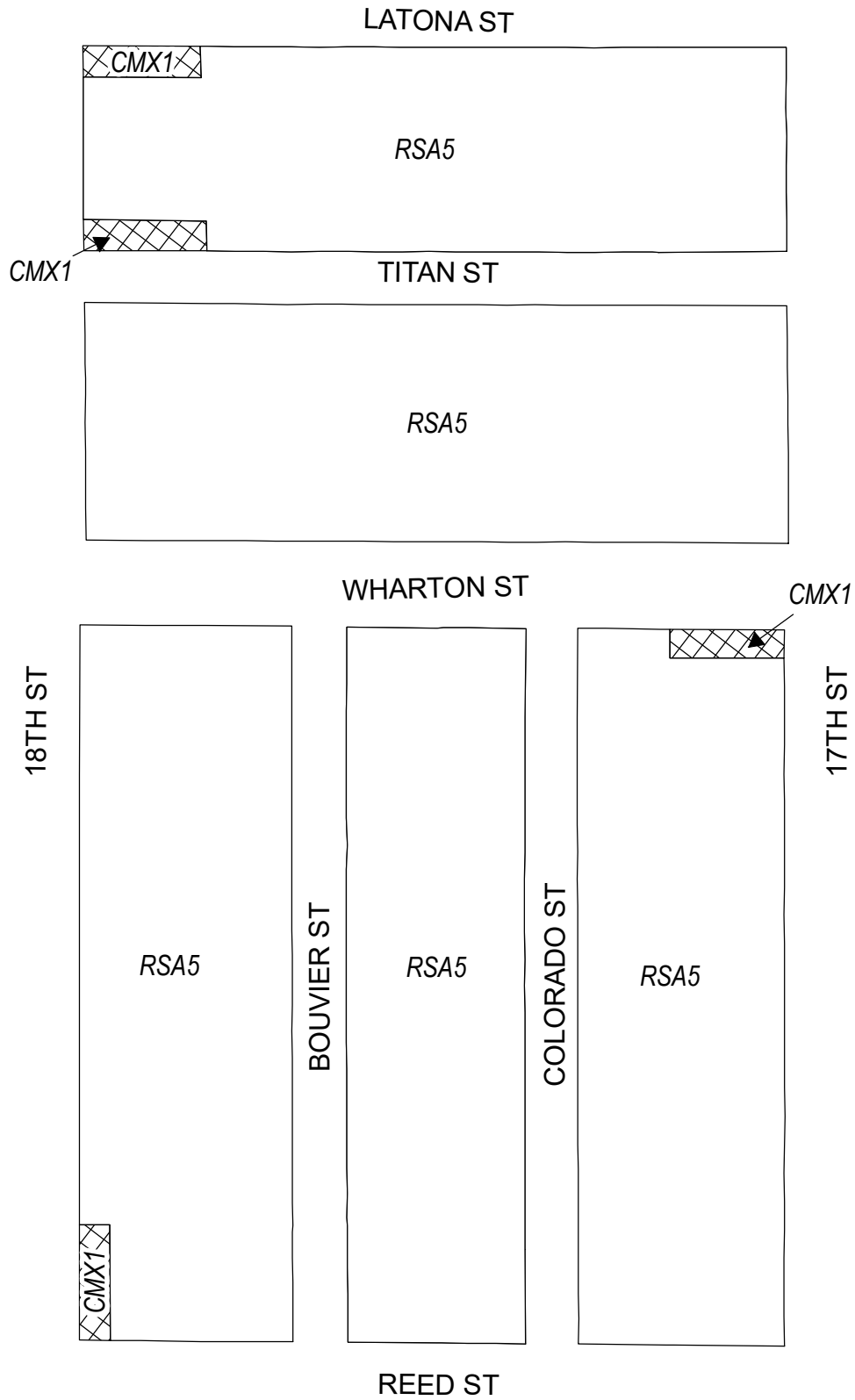


Zoning Districts



-  CMX-1/CMX-2, Commercial Mixed-Use
-  IRMX, Industrial Residential Mixed-Use
-  RSA-5, Residential Single-Family Attached



Map B6 - Proposed Zoning

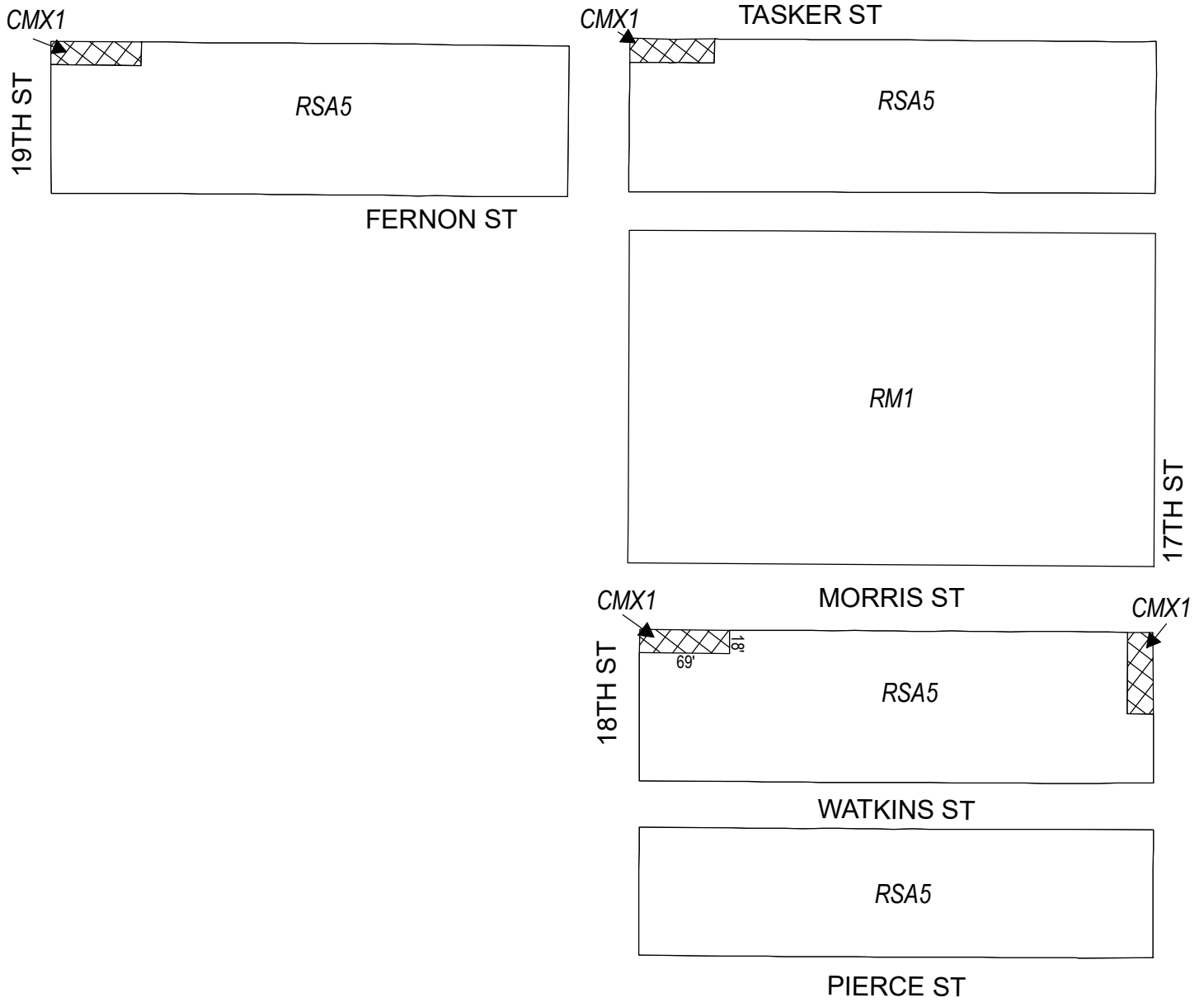


Zoning Districts

-  CMX-1, Commercial Mixed-Use
-  RSA-5, Residential Single-Family Attached



Map B7 - Proposed Zoning



Zoning Districts



CMX-1, Commercial Mixed-Use

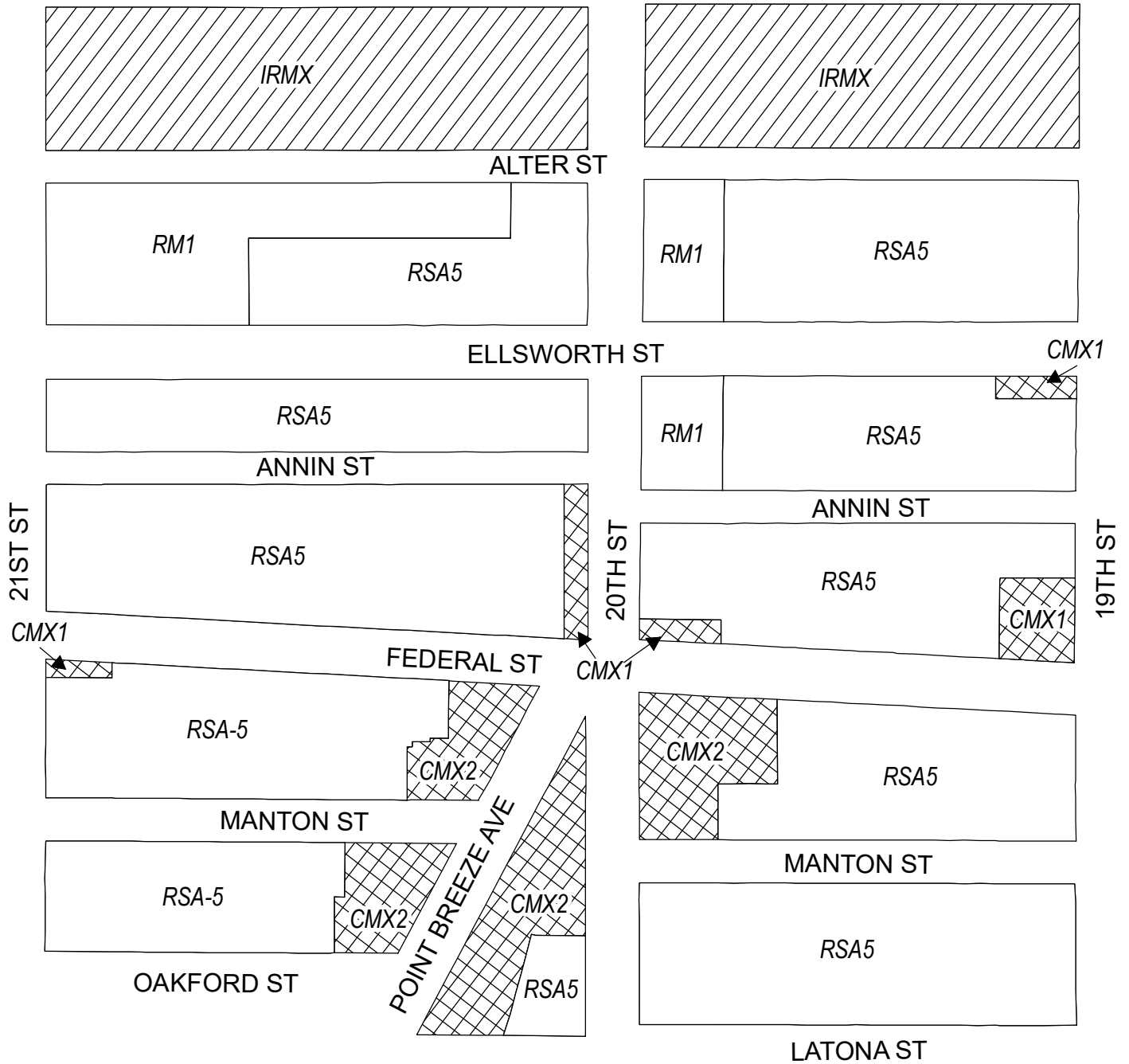


RM-1, Residential Multi-Family; RSA-5, Residential Single-Family Attached






Map B8 - Proposed Zoning

WASHINGTON AVE

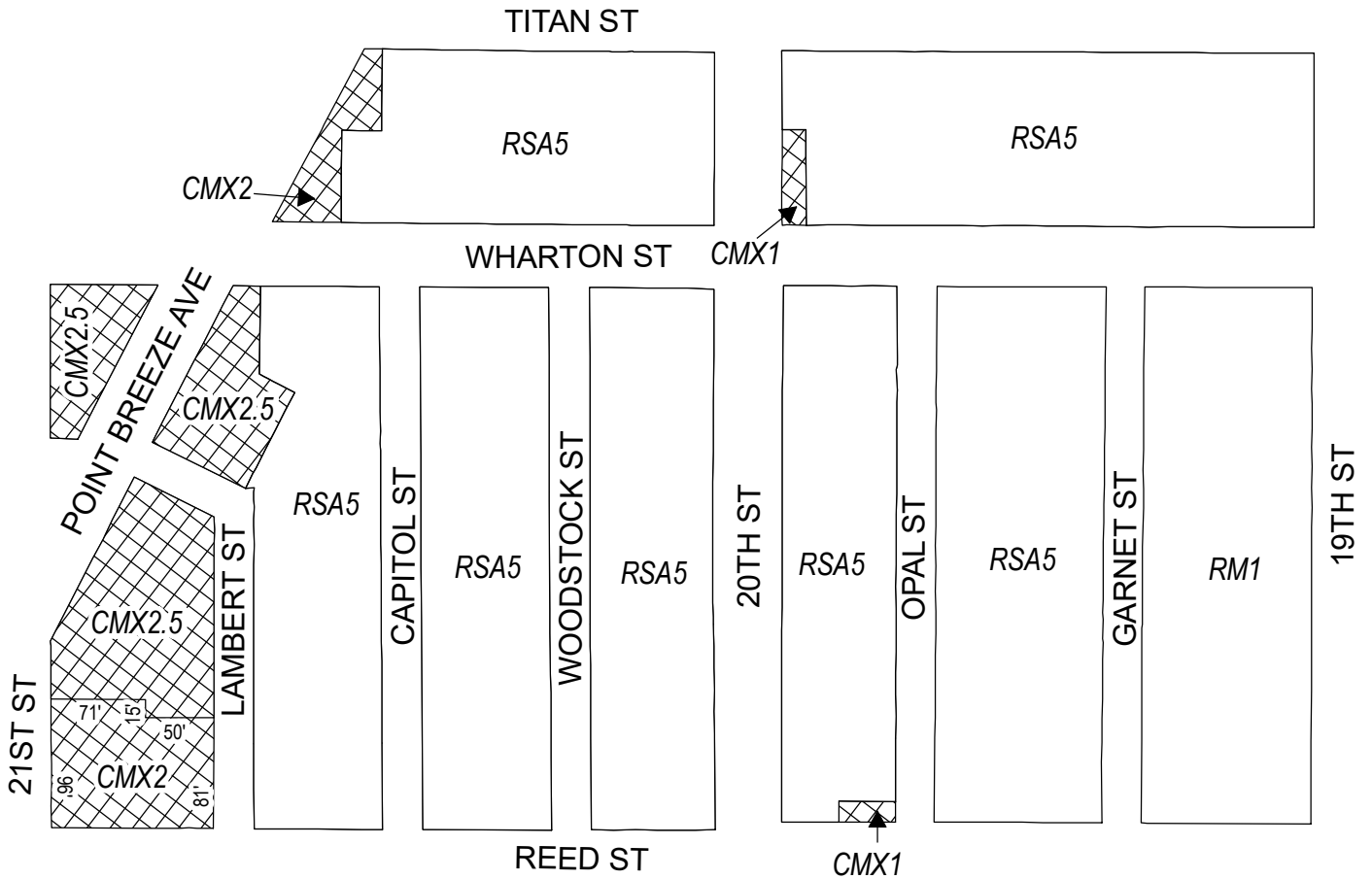


Zoning Districts



-  CMX-1/CMX-2, Commercial Mixed-Use
-  IRMX, Industrial Residential Mixed-Use
-  RM-1, Residential Multi-Family; RSA-5, Residential Single-Family Attached



Map B9 - Proposed Zoning

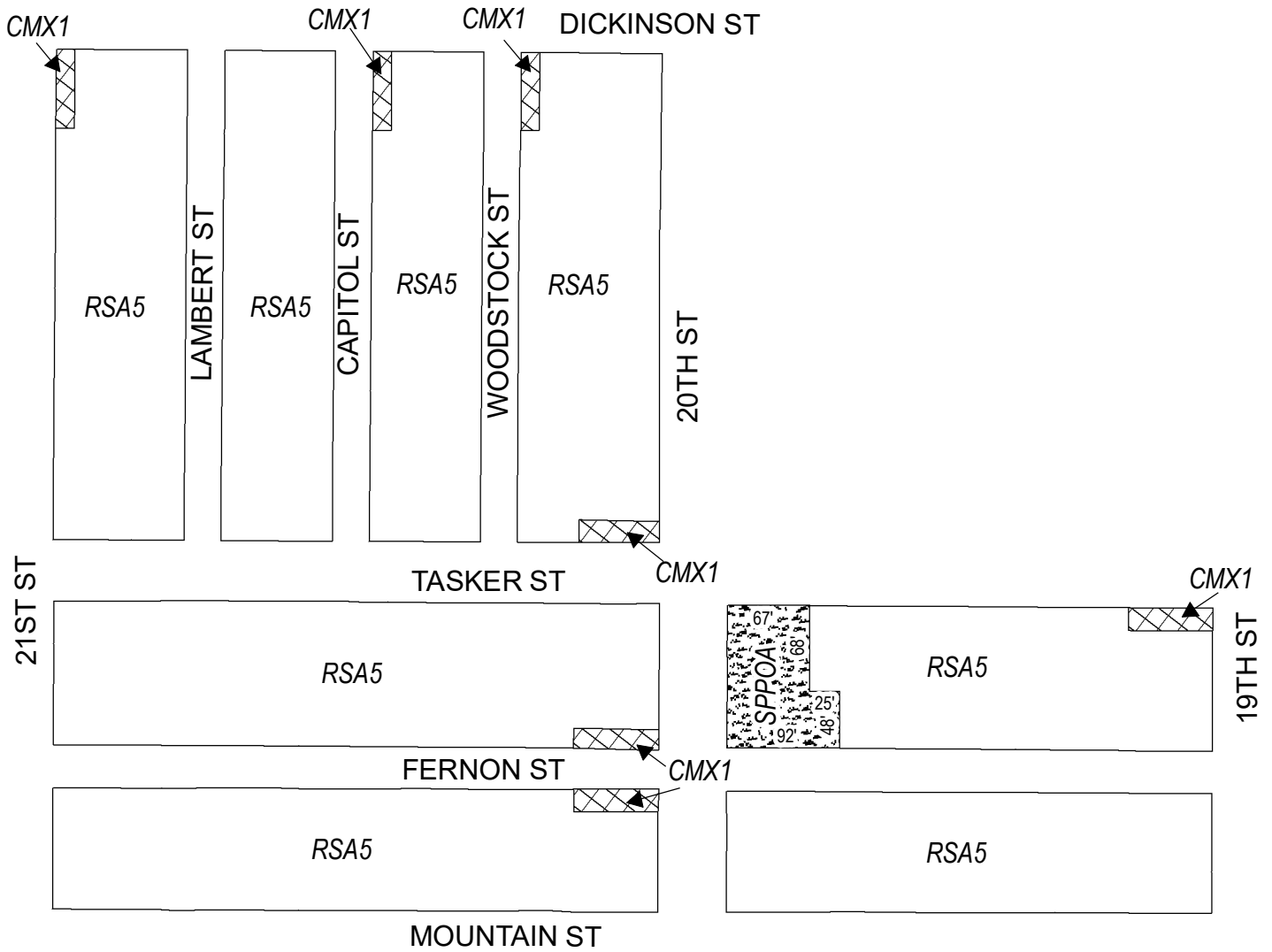


Zoning Districts




-  CMX-1/CMX-2/CMX-2.5, Commercial Mixed-Use
-  RM-1, Residential Multi-Family; RSA-5, Residential Single-Family Attached



Map B10 - Proposed Zoning

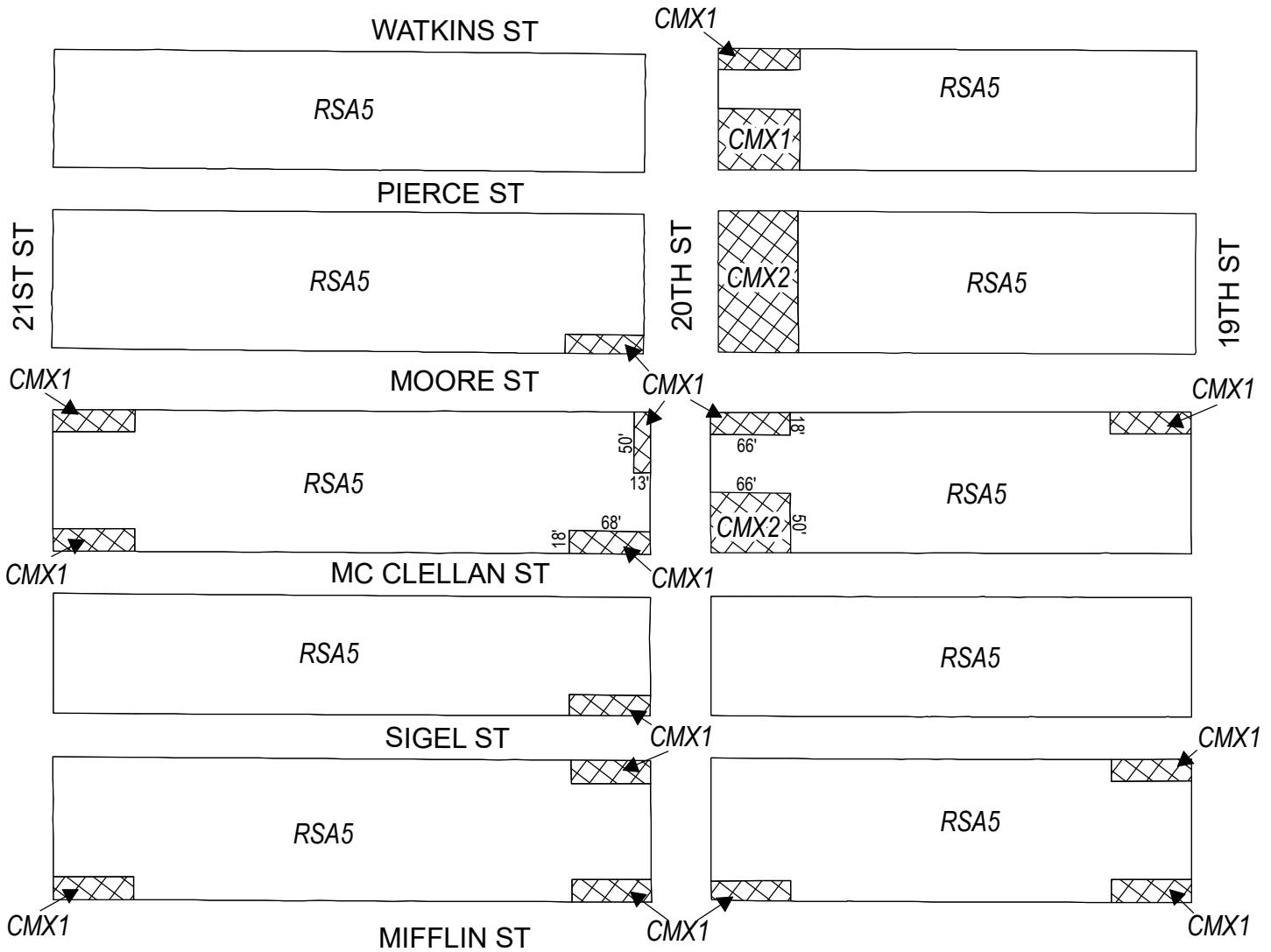


Zoning Districts



-  CMX-1, Commercial Mixed-Use
-  RSA-5, Residential Single-Family Attached
-  SP-PO-A, Parks and Open Space



Map B11 - Proposed Zoning

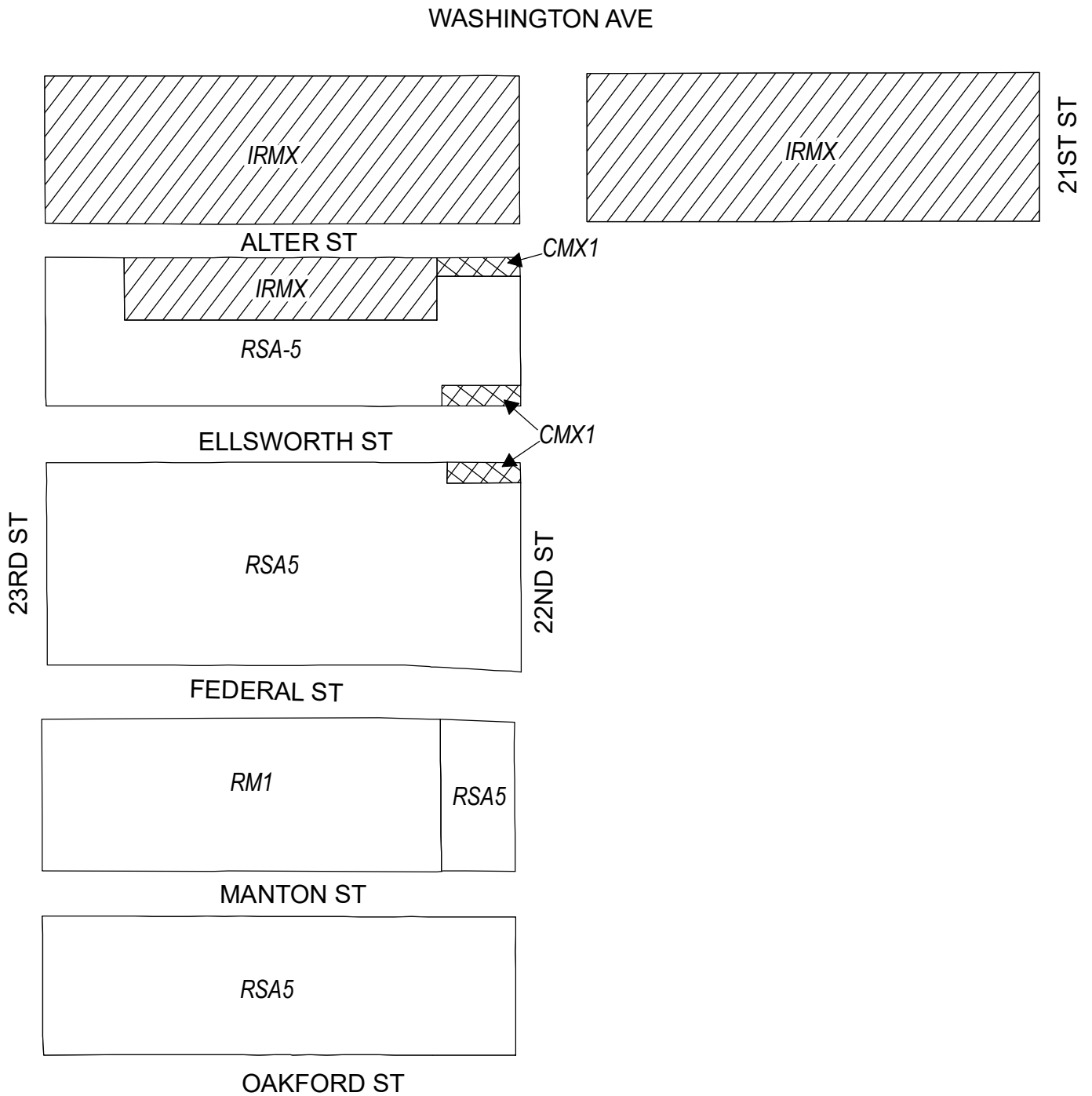


Zoning Districts




-  CMX-1/CMX-2, Commercial Mixed-Use
-  RSA-5, Residential Single-Family Attached



Map B12 - Proposed Zoning

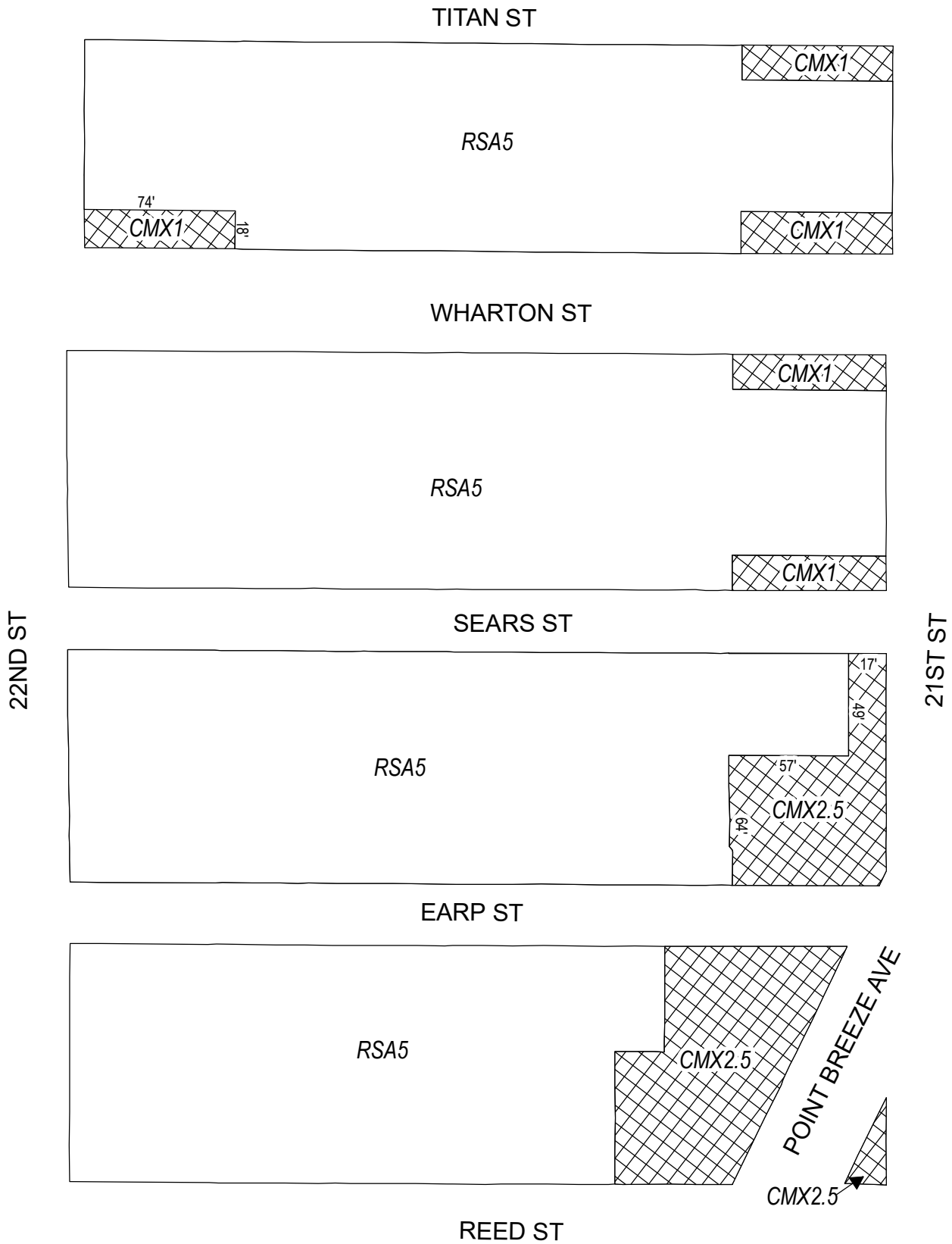


Zoning Districts



-  CMX-1, Commercial Mixed-Use
-  IRMX, Industrial Residential Mixed-Use
-  RM-1, Residential Multi-Family; RSA-5, Residential Single-Family Attached



Map B13 - Proposed Zoning

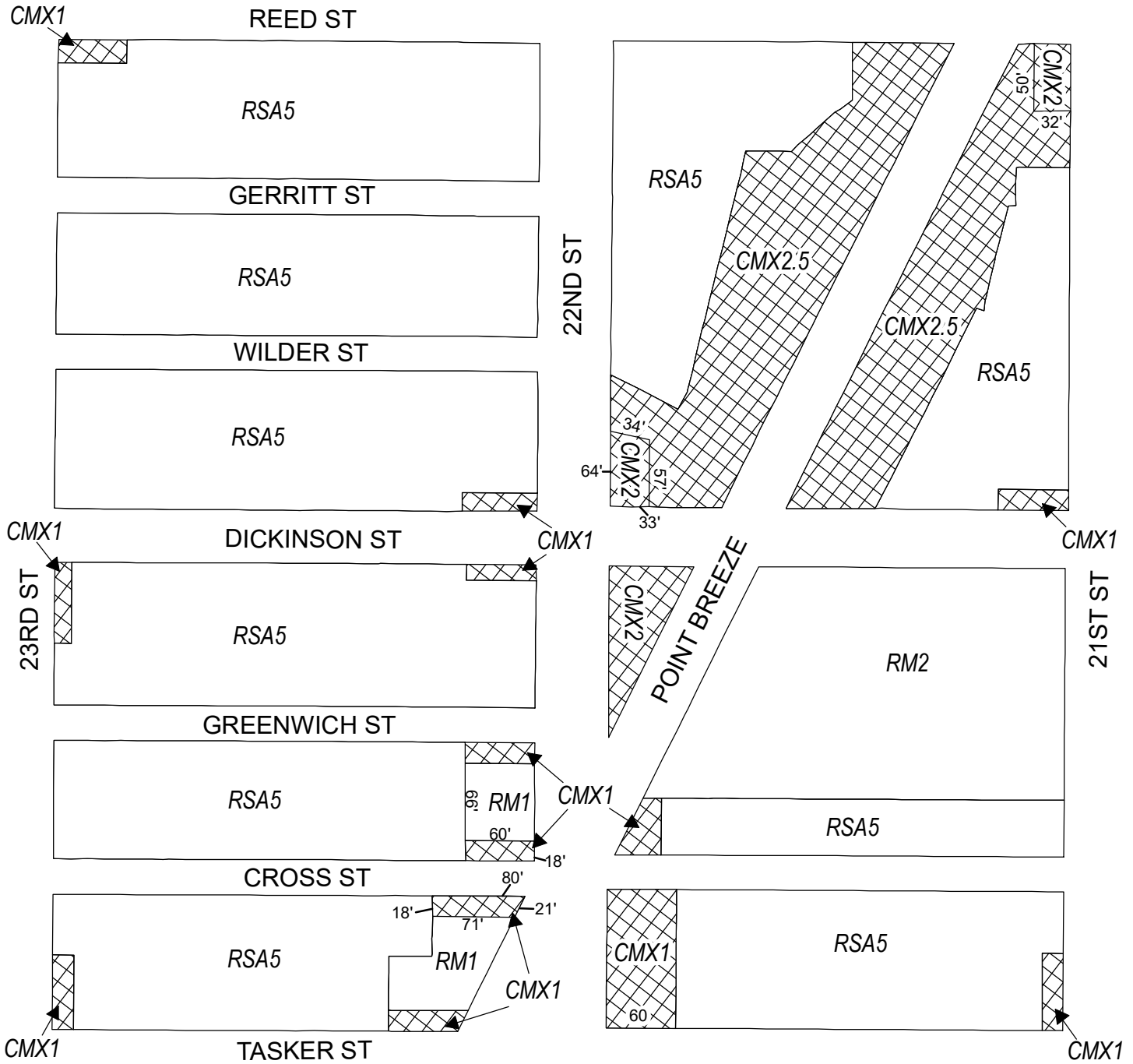


Zoning Districts



-  CMX-1/CMX-2/CMX-2.5, Commercial Mixed-Use
-  RSA-5, Residential Single-Family Attached



Map B14 - Proposed Zoning

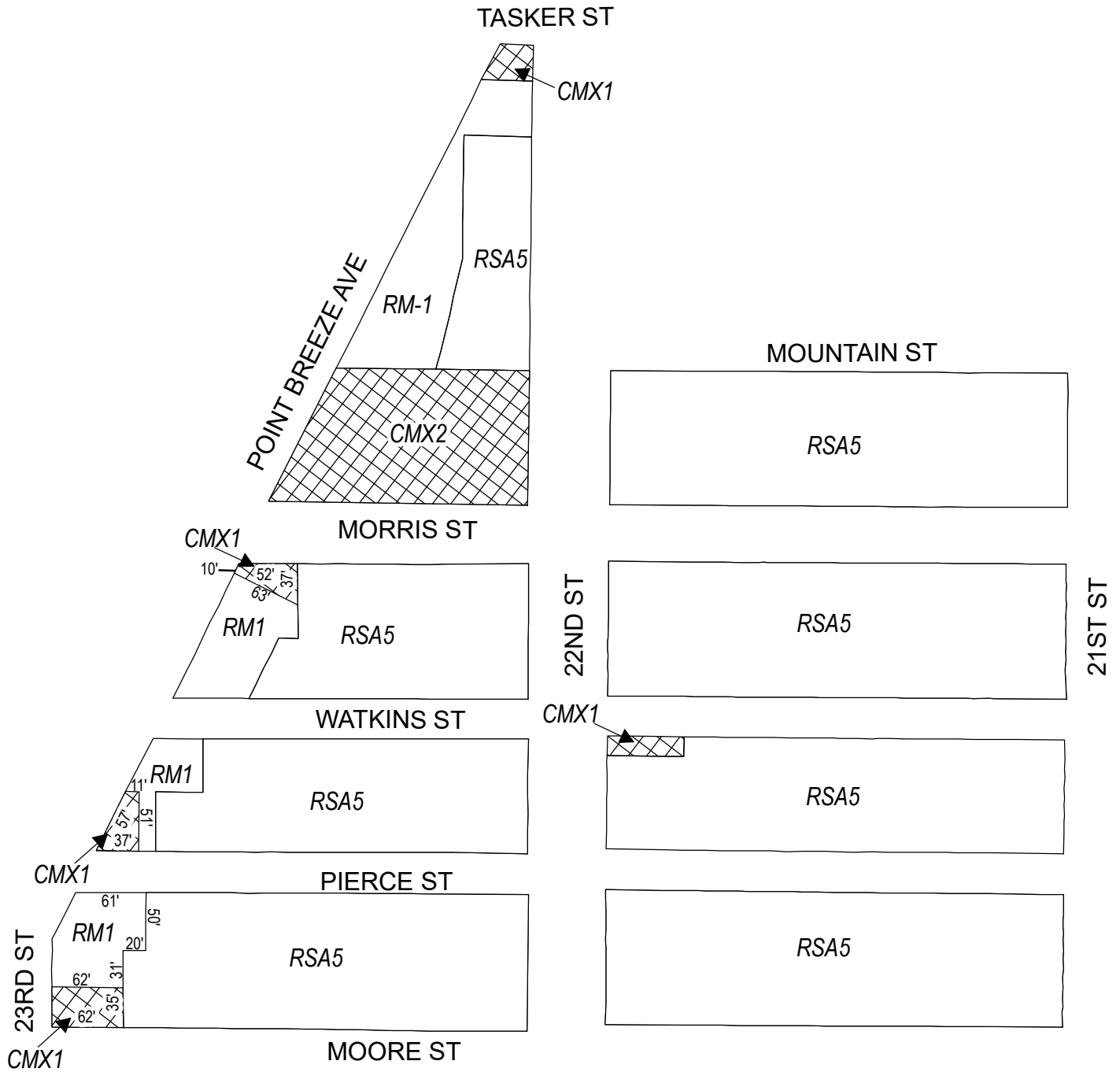


Zoning Districts



-  CMX-1/CMX-2/CMX-2.5, Commercial Mixed-Use
-  RM-1/RM-2, Residential Multi-Family; RSA-5, Residential Single-Family Attached



Map B15 - Proposed Zoning

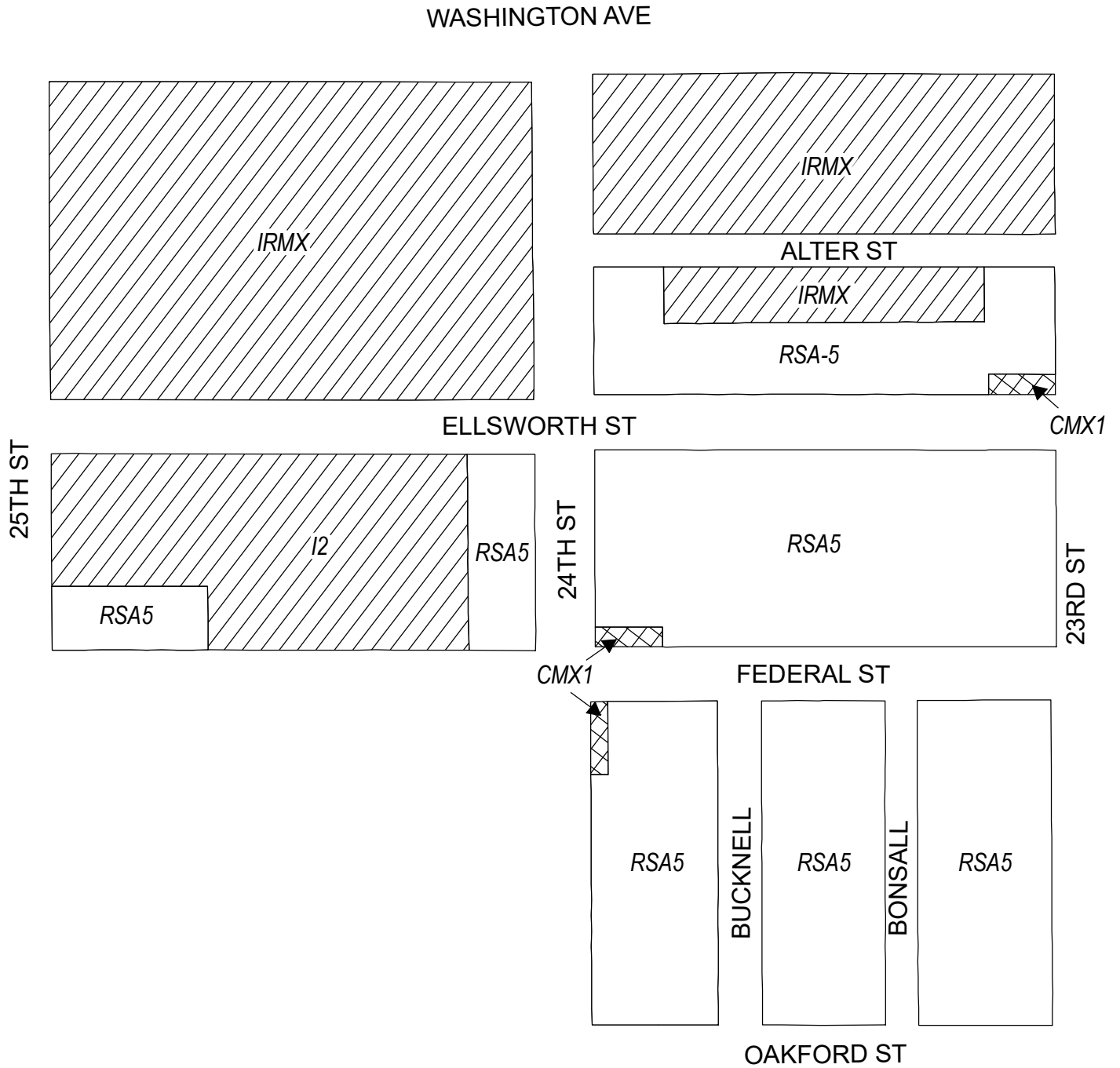


Zoning Districts




-  CMX-1/CMX-2, Commercial Mixed-Use
-  RM-1, Residential Multi-Family; RSA-5, Residential Single-Family Attached



Map B16 - Proposed Zoning



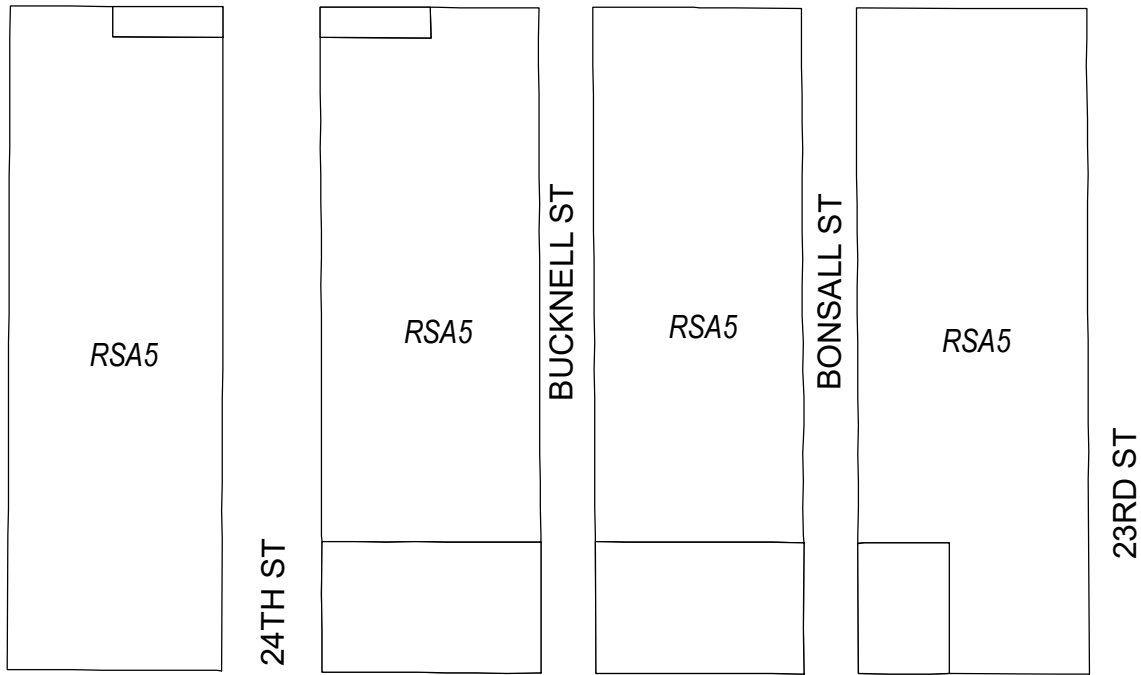
Zoning Districts

-  CMX-1, Commercial Mixed-Use
-  I-2, Medium Industrial; IRMX, Industrial Residential Mixed-Use
-  RSA-5, Residential Single-Family Attached

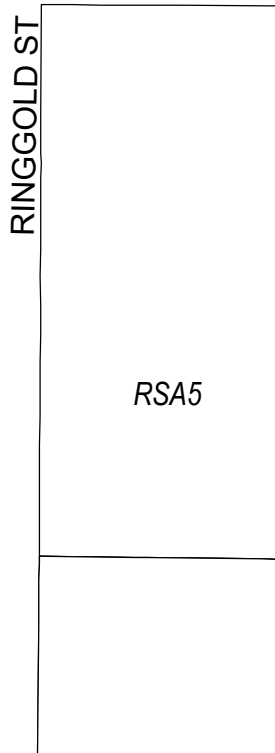


Map B17 - Proposed Zoning

OAKFORD ST




WHARTON ST



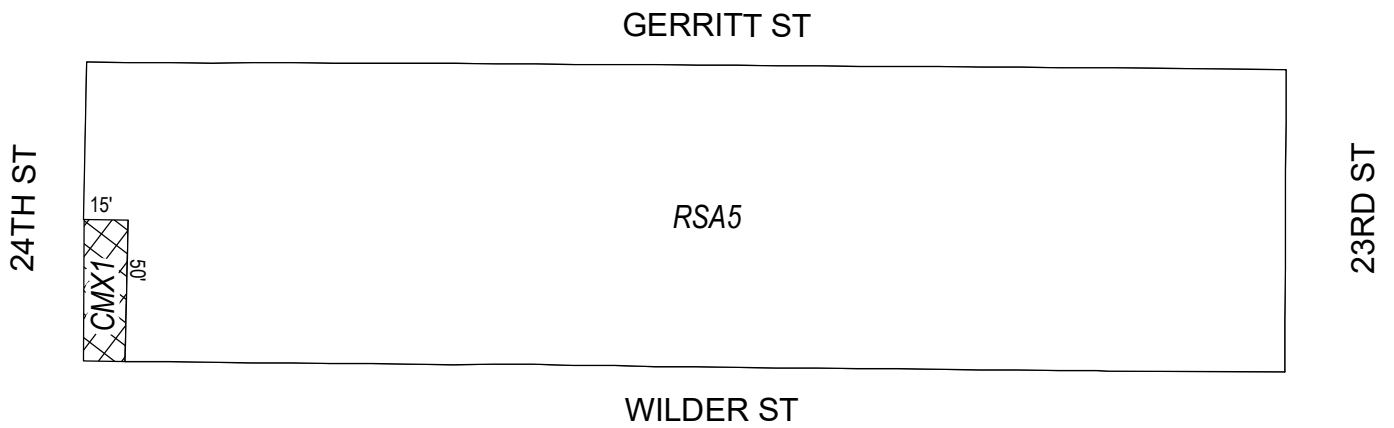
REED ST

Zoning Districts



 RSA-5, Residential Single-Family Attached



Map B18 - Proposed Zoning




Zoning Districts



-  CMX-1, Commercial Mixed-Use
-  RSA-5, Residential Single-Family Attached



Map B20 - Proposed Zoning

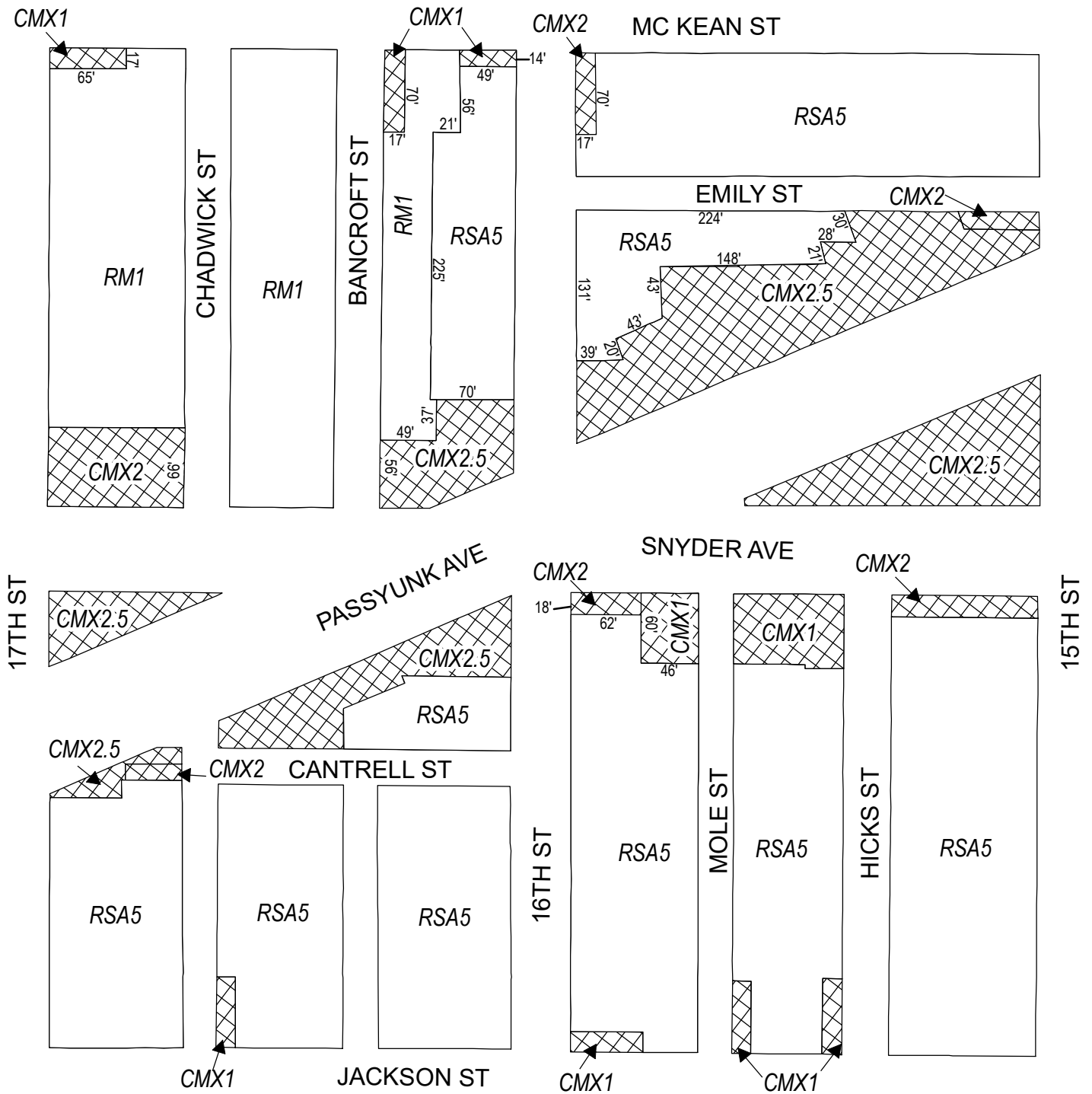


Zoning Districts



-  CMX-1, Commercial Mixed-Use
-  RM-1 Residential Multi-Family; RSA-5, Residential Single-Family Attached



Map B21 - Proposed Zoning

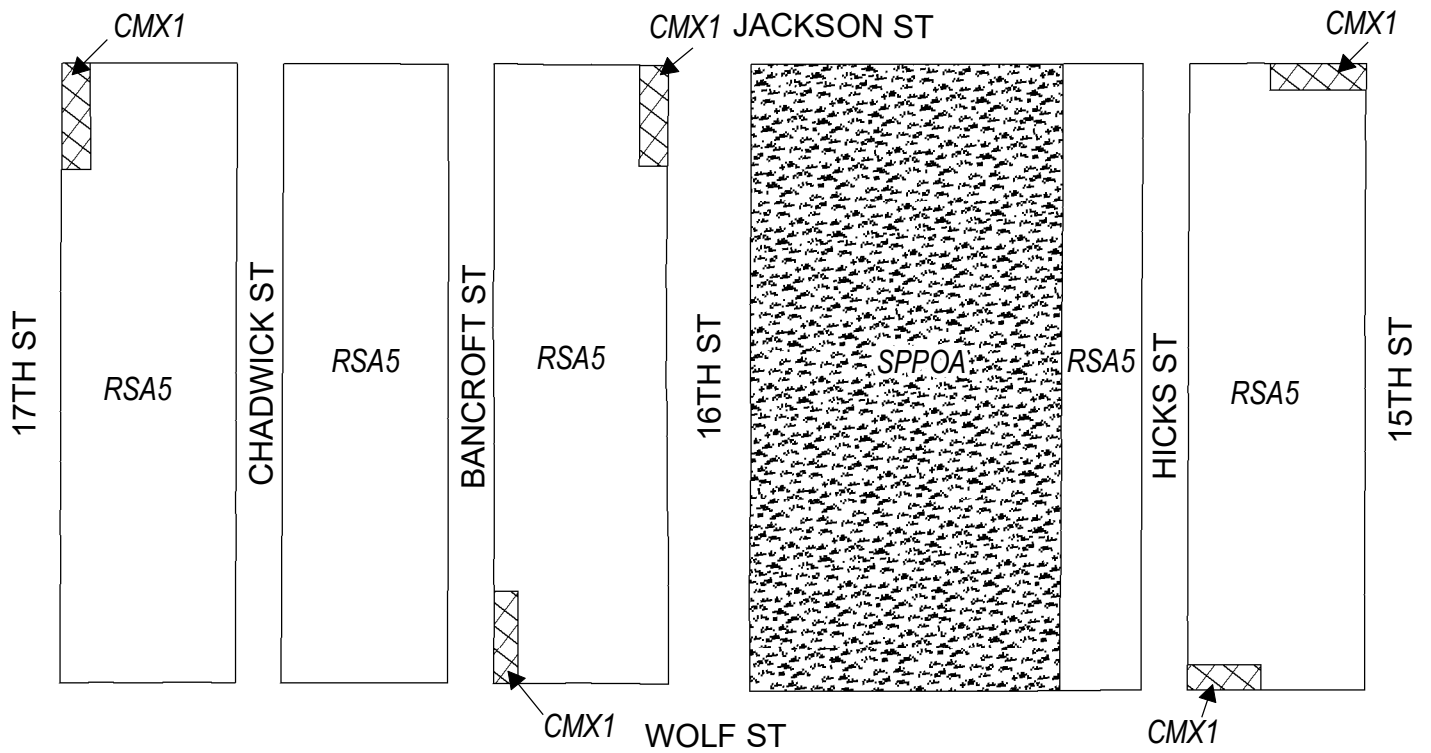


Zoning Districts




-  CMX-1/CMX-2/CMX-2.5, Commercial Mixed-Use
-  RM-1, Residential Multi-Family; RSA-5, Residential Single-Family Attached



Map B22 - Proposed Zoning

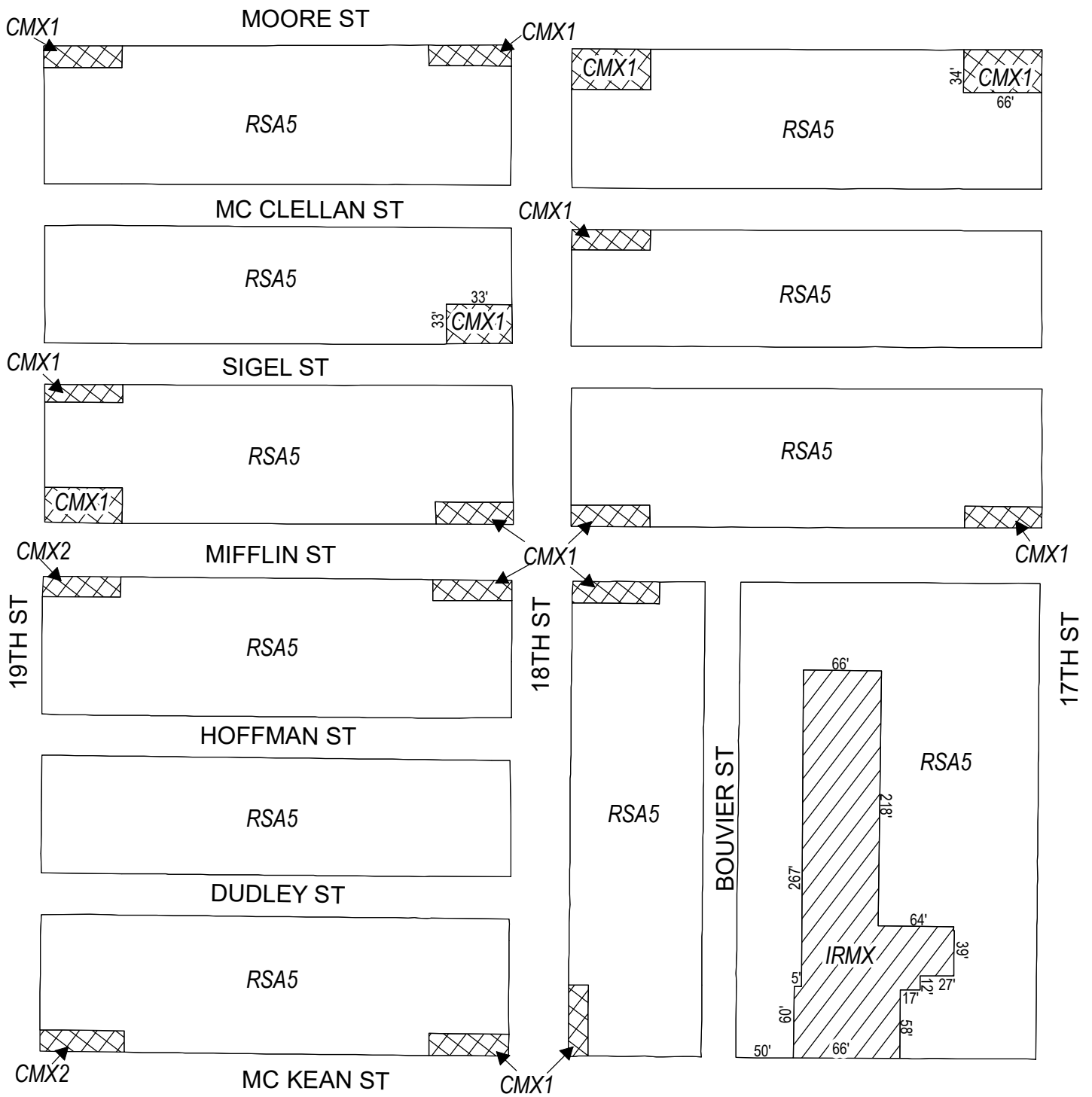


Zoning Districts




-  CMX-1, Commercial Mixed-Use
-  RSA-5, Residential Single-Family Attached
-  SP-PO-A, Parks and Open Space



Map B23 - Proposed Zoning

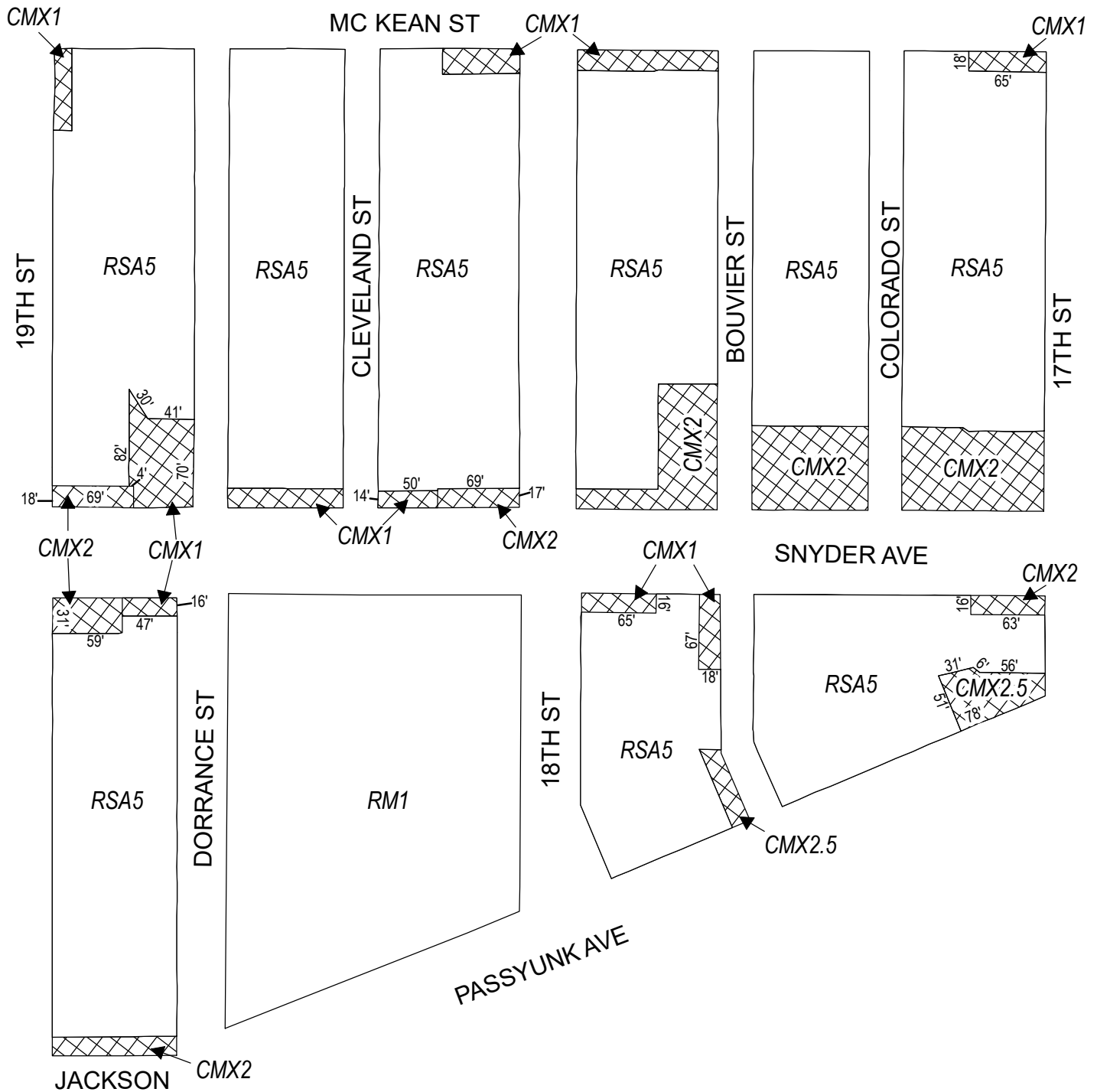


Zoning Districts



-  CMX-1/CMX-2, Commercial Mixed-Use
-  IRMX, Industrial Residential Mixed-Use
-  RSA-5, Residential Single-Family Attached



Map B24 - Proposed Zoning

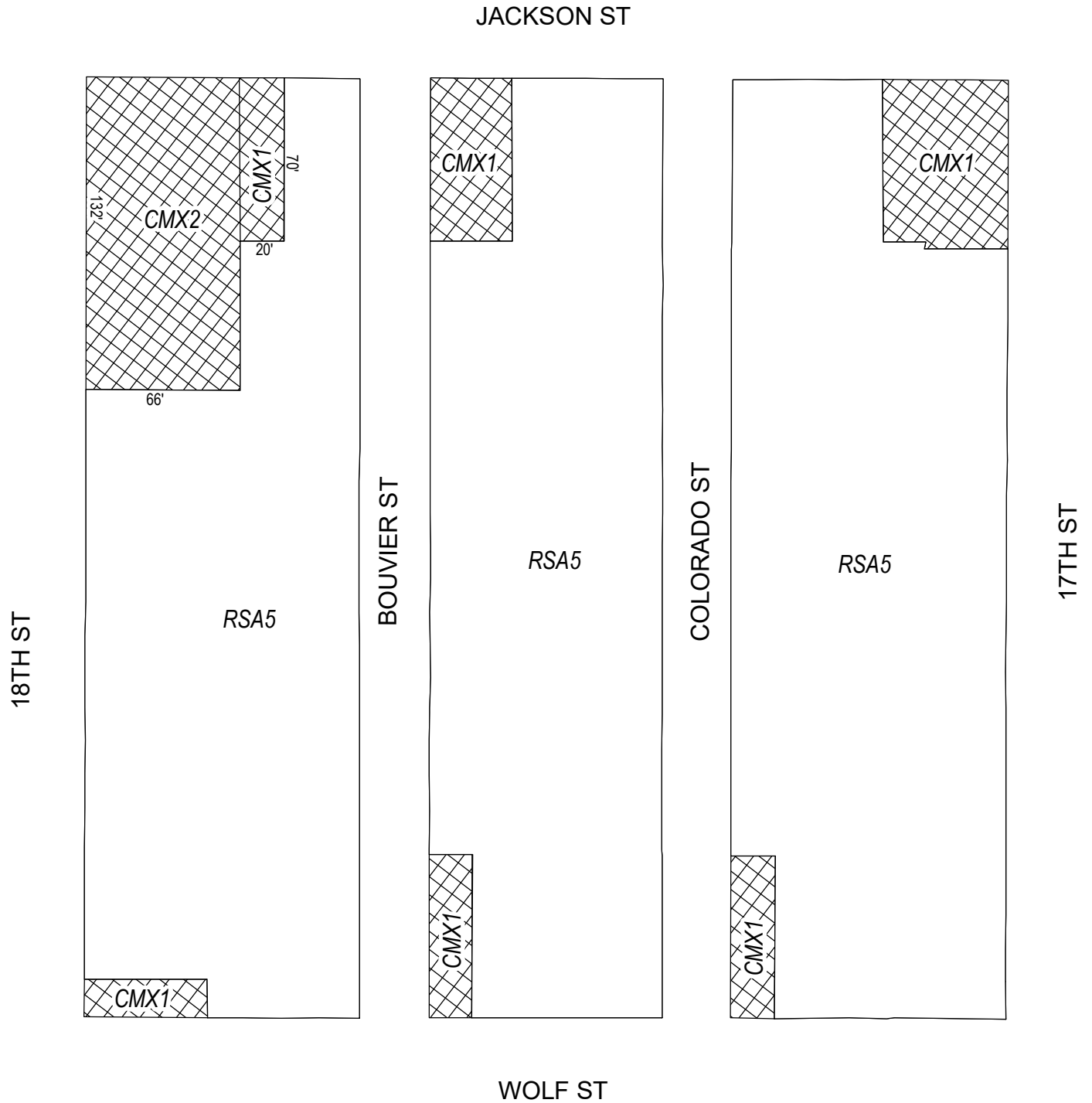


Zoning Districts



-  CMX-1/CMX-2/CMX-2.5, Commercial Mixed-Use
-  RM-1, Residential Multi-Family; RSA-5, Residential Single-Family Attached



Map B25 - Proposed Zoning

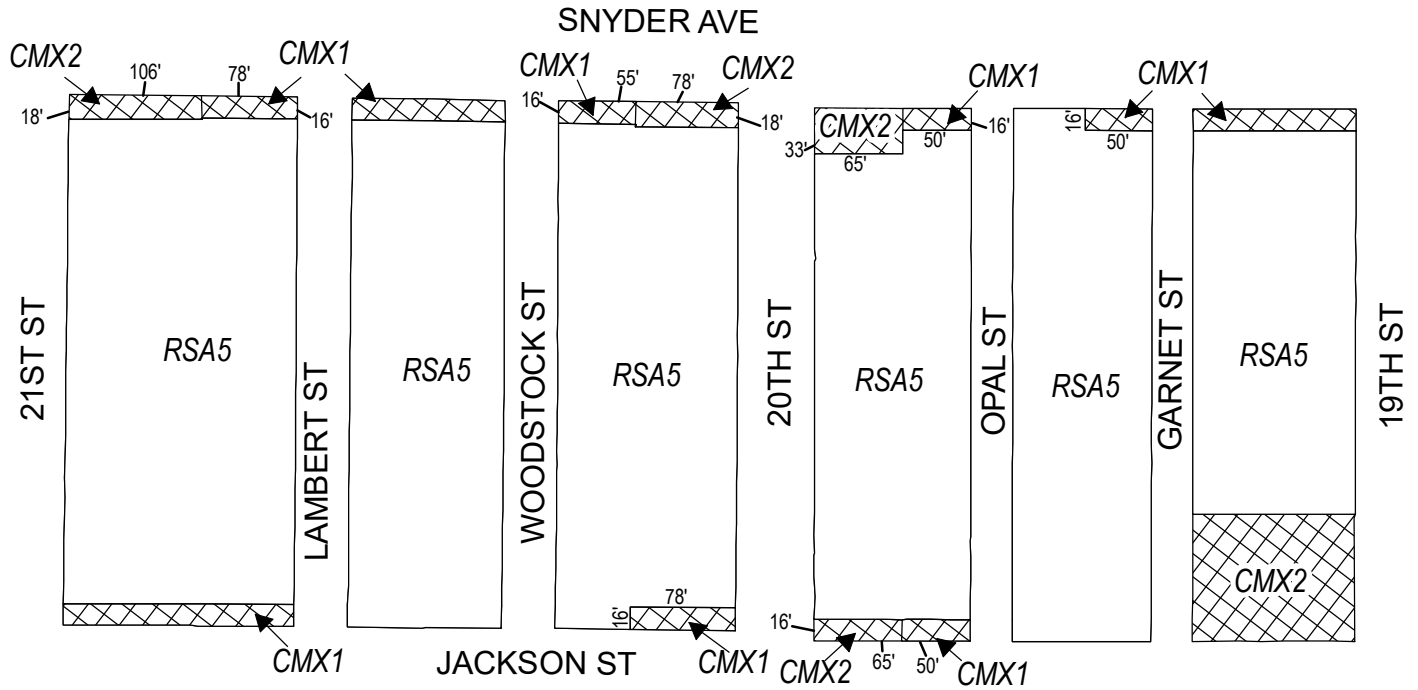


Zoning Districts



-  CMX-1/CMX-2, Commercial Mixed-Use
-  RSA-5, Residential Single-Family Attached



Map B27 - Proposed Zoning

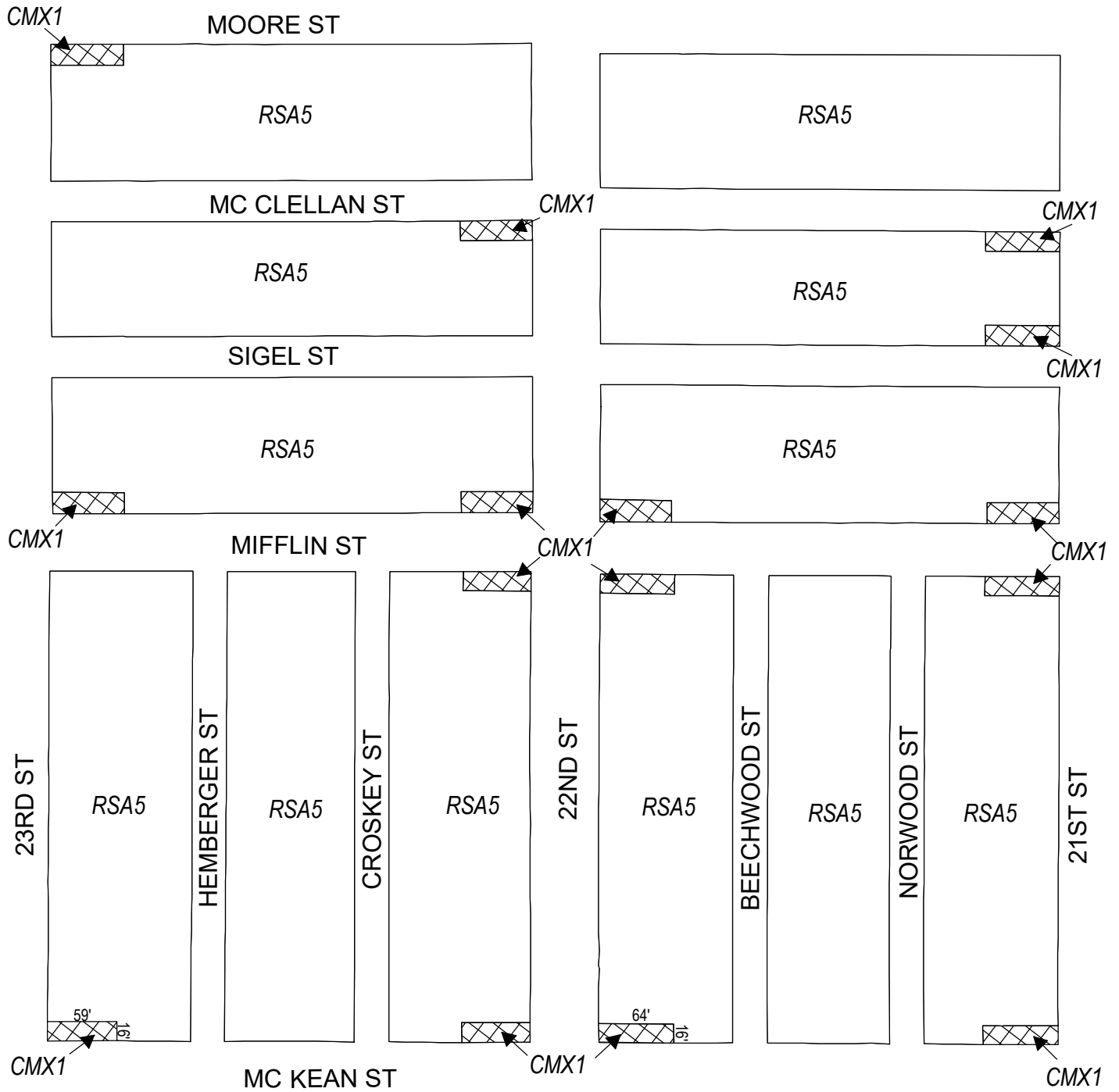


Zoning Districts



-  CMX-1/CMX-2, Commercial Mixed-Use
-  RSA-5, Residential Single-Family Attached



Map B28 - Proposed Zoning

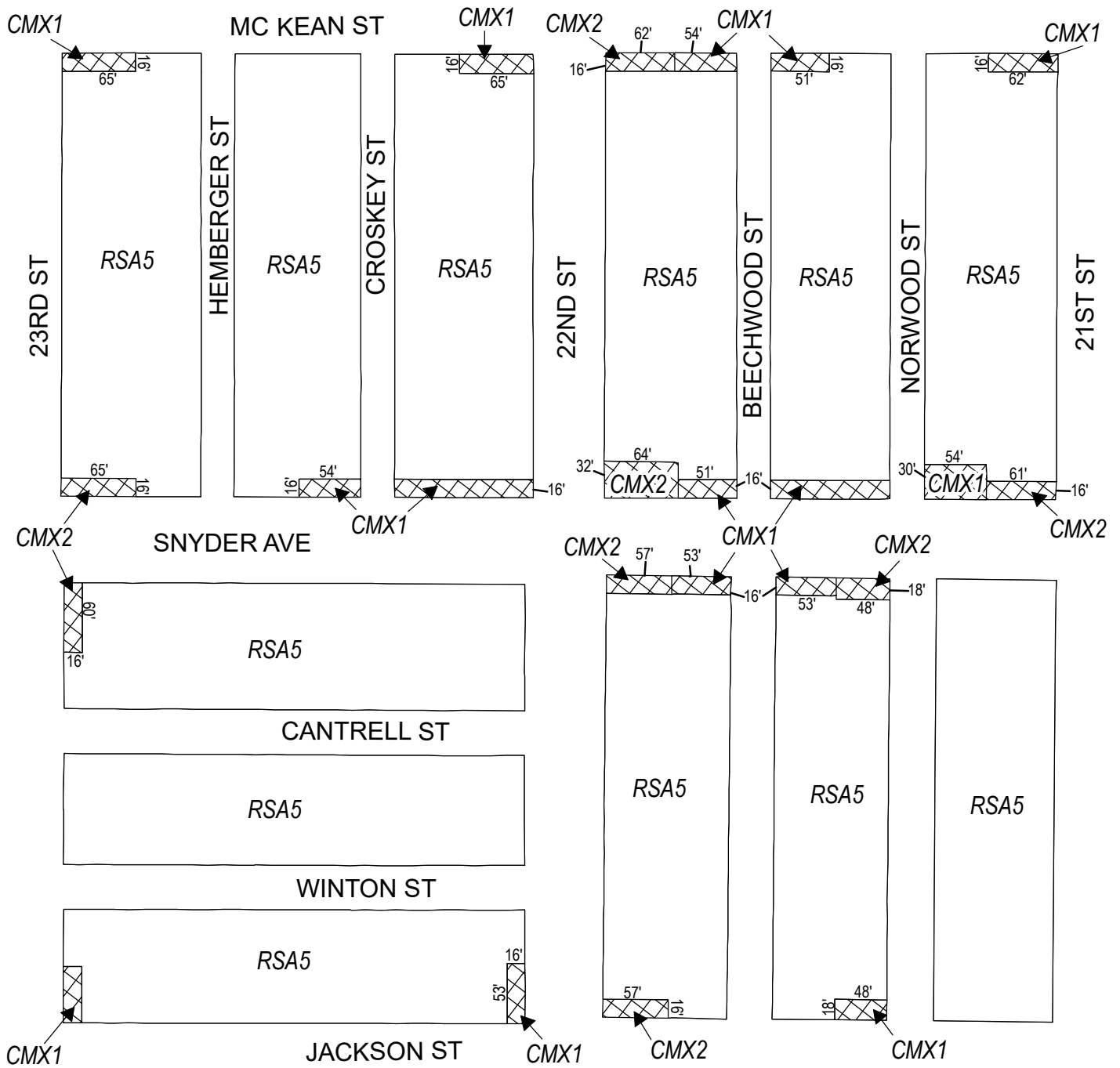


Zoning Districts



-  CMX-1/CMX-2, Commercial Mixed-Use
-  RSA-5, Residential Single-Family Attached



Map B29 - Proposed Zoning

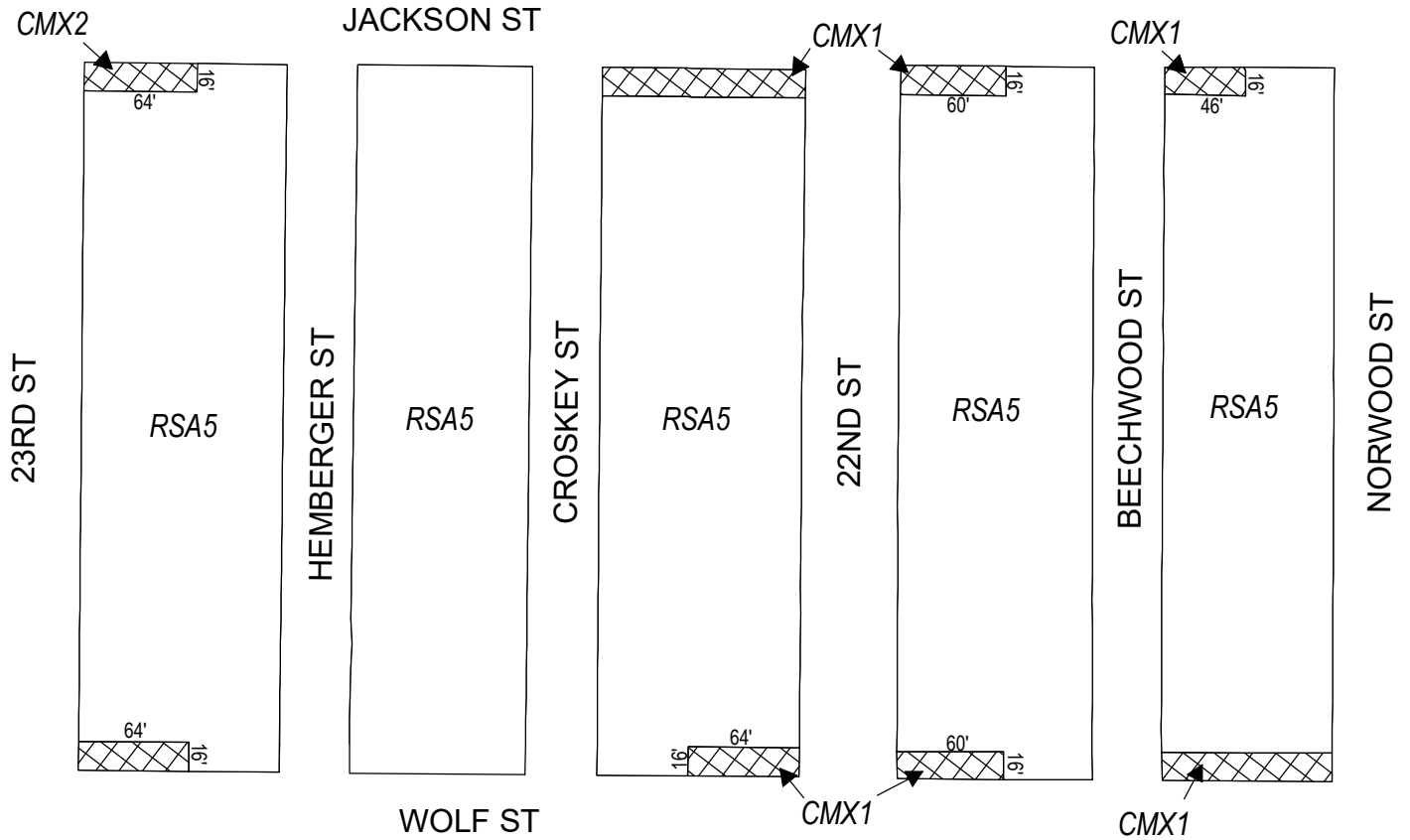


Zoning Districts



-  CMX-1/CMX-2, Commercial Mixed-Use
-  RSA-5, Residential Single-Family Attached



Map B30 - Proposed Zoning

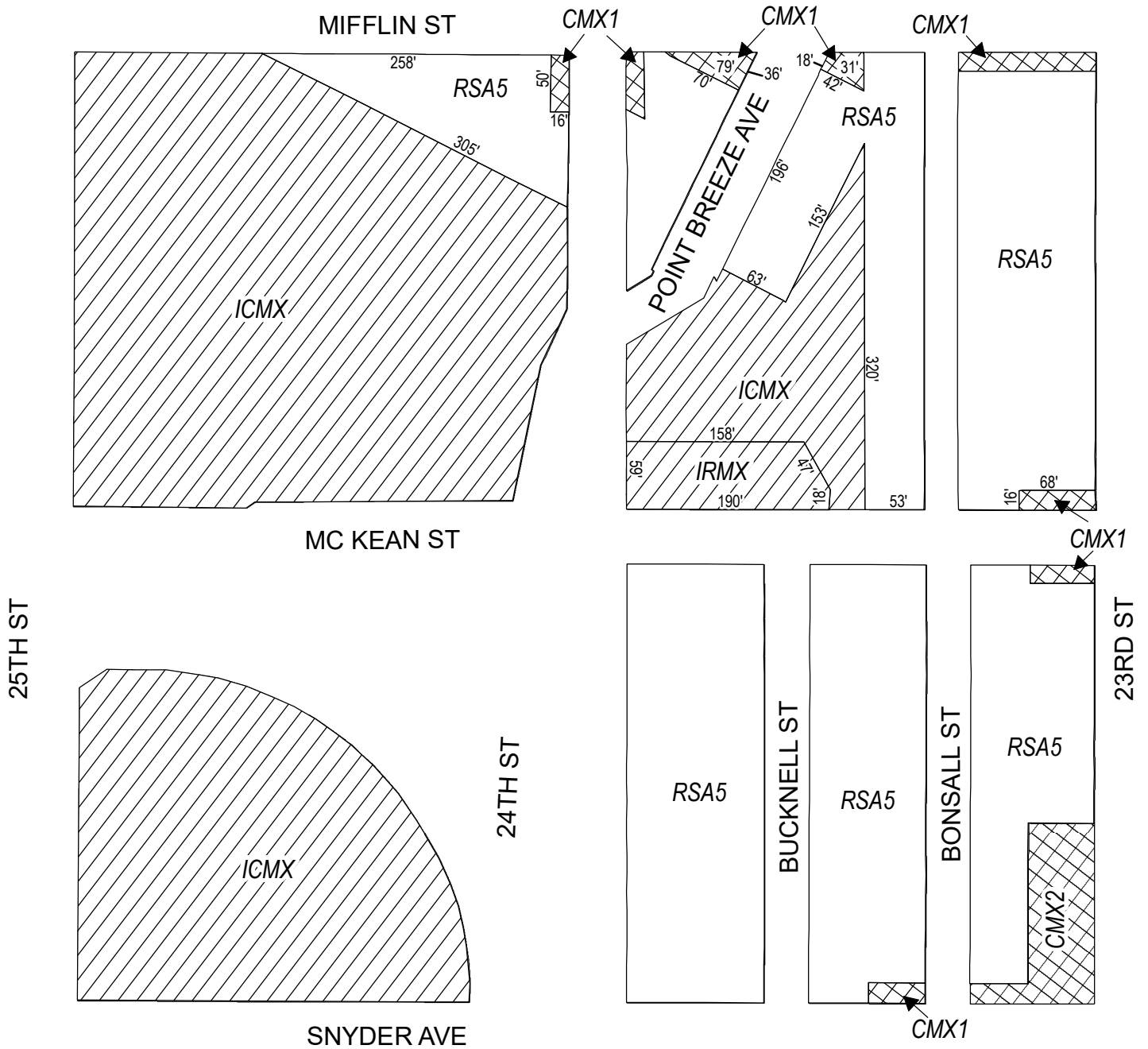


Zoning Districts




-  CMX-1/CMX-2, Commercial Mixed-Use
-  RSA-5, Residential Single-Family Attached



Map B31 - Proposed Zoning

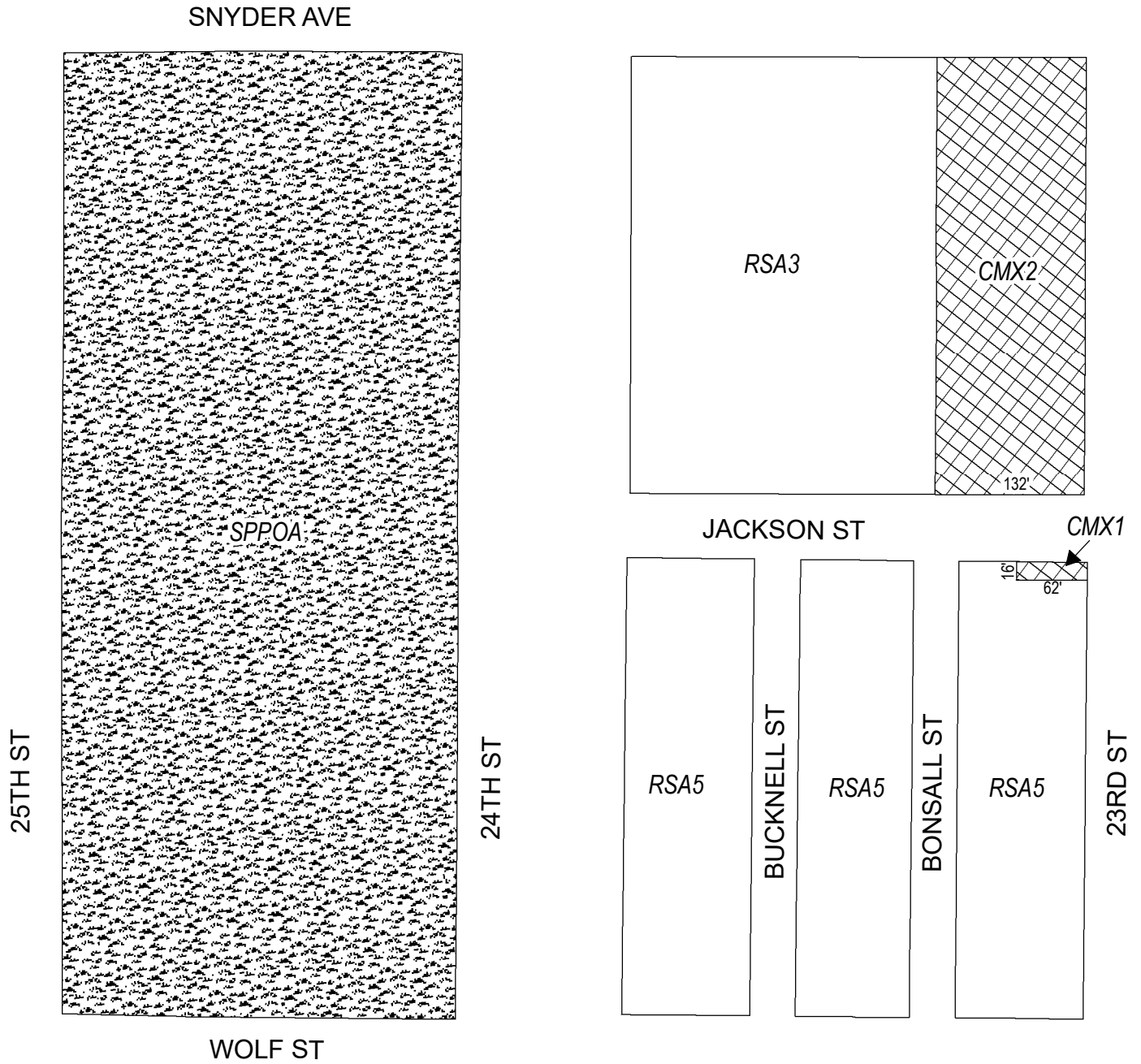


Zoning Districts




-  CMX-1/CMX-2, Commercial Mixed-Use
-  ICMX, Industrial Commercial Mixed-use; IRMX, Industrial Residential Mixed-Use
-  RSA-5, Residential Single-Family Attached



Map B32 - Proposed Zoning

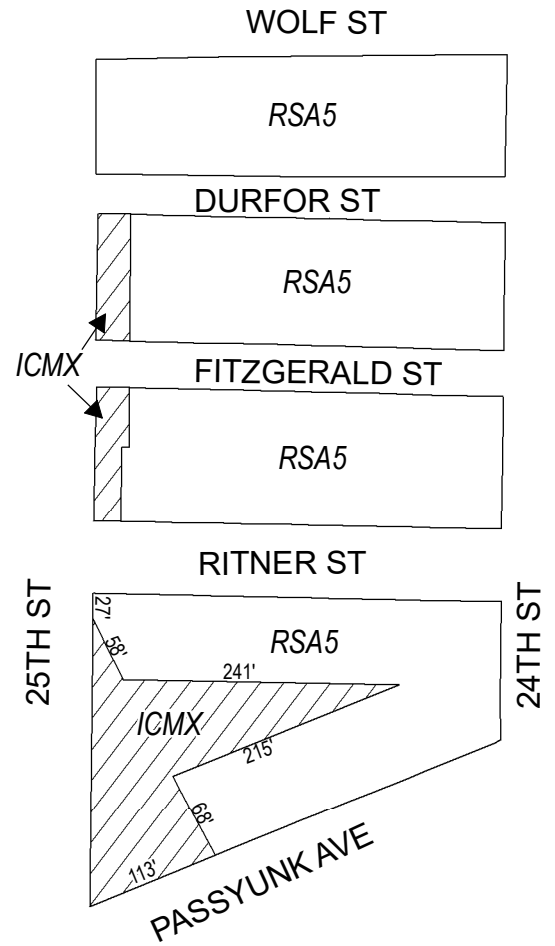
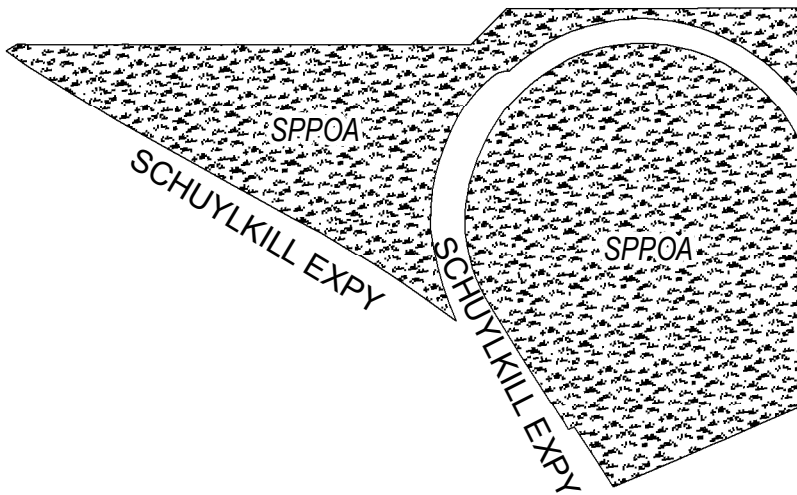


Zoning Districts




-  CMX-1/CMX-2, Commercial Mixed-Use
-  RSA-3/RSA-5, Residential Single-Family Attached
-  SP-PO-A, Parks and Open Space



Map B33 - Proposed Zoning

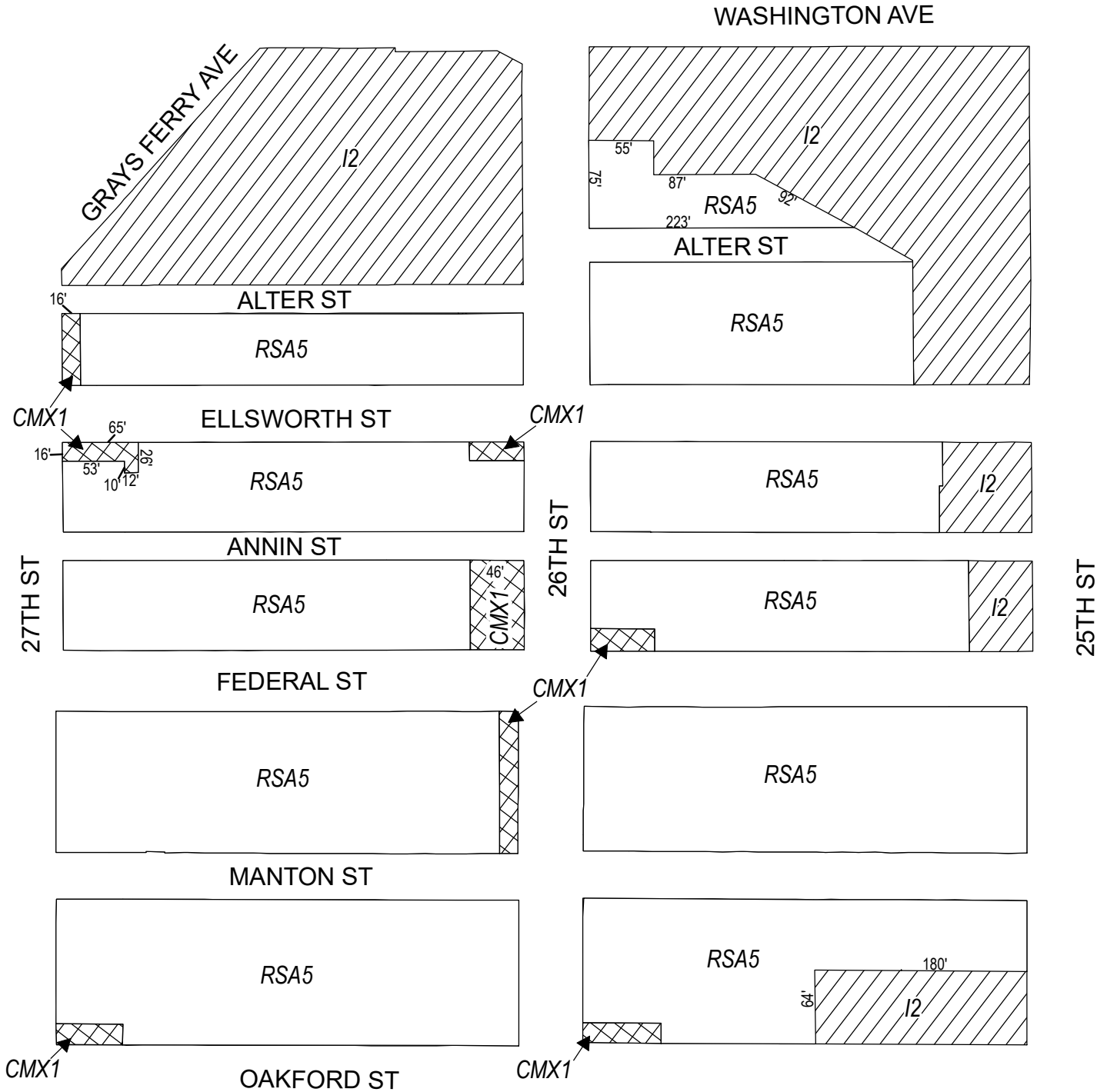


Zoning Districts




-  ICMX, Industrial Commercial Mixed-use
-  RSA-5, Residential Single-Family Attached
-  SP-PO-A, Parks and Open Space



Map B34 - Proposed Zoning

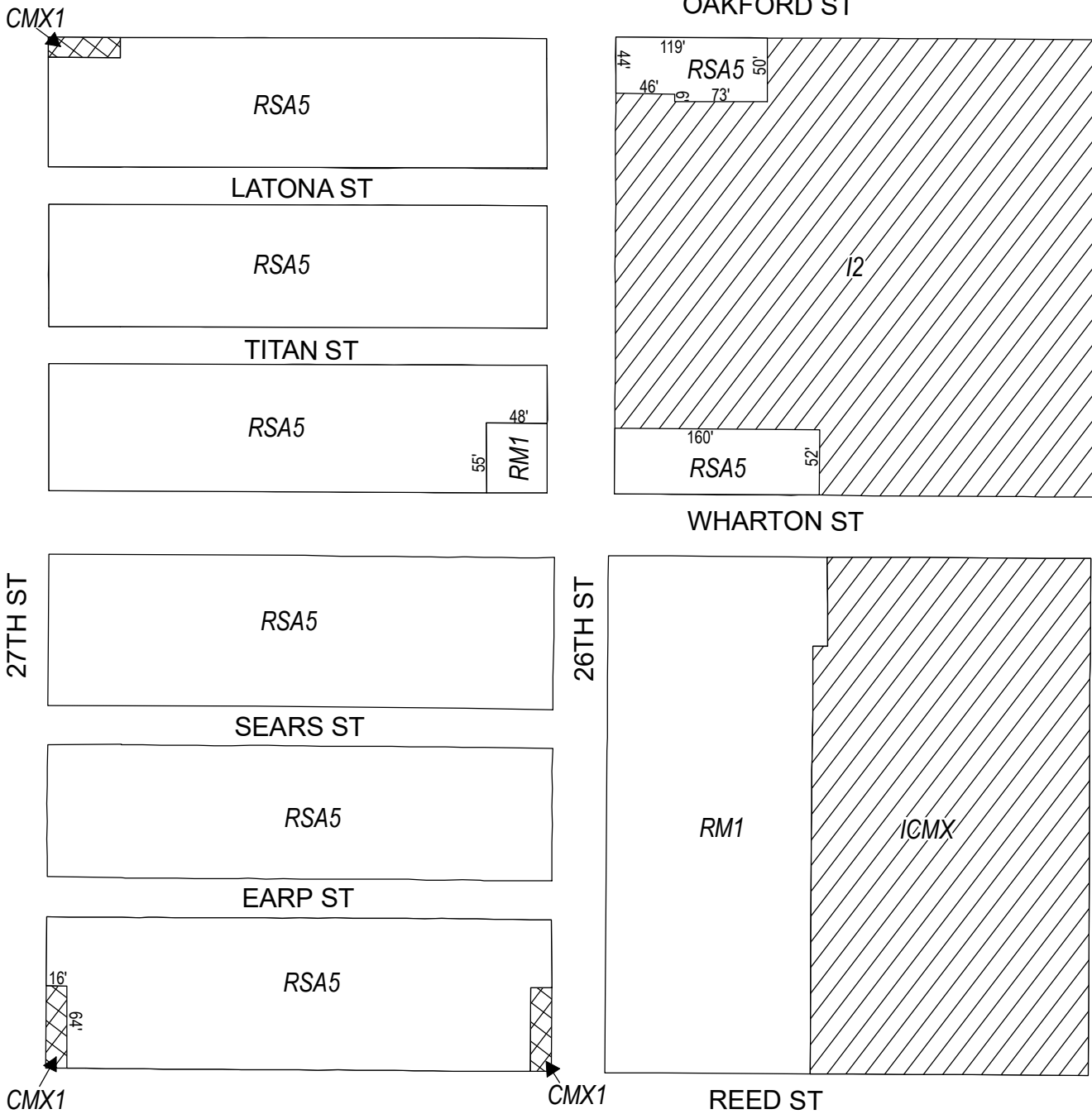


Zoning Districts

-  CMX-1, Commercial Mixed-Use
-  I-2, Medium Industrial
-  RSA-5, Residential Single-Family Attached



Map B35 - Proposed Zoning



Zoning Districts



CMX-1/CMX-2, Commercial Mixed-Use



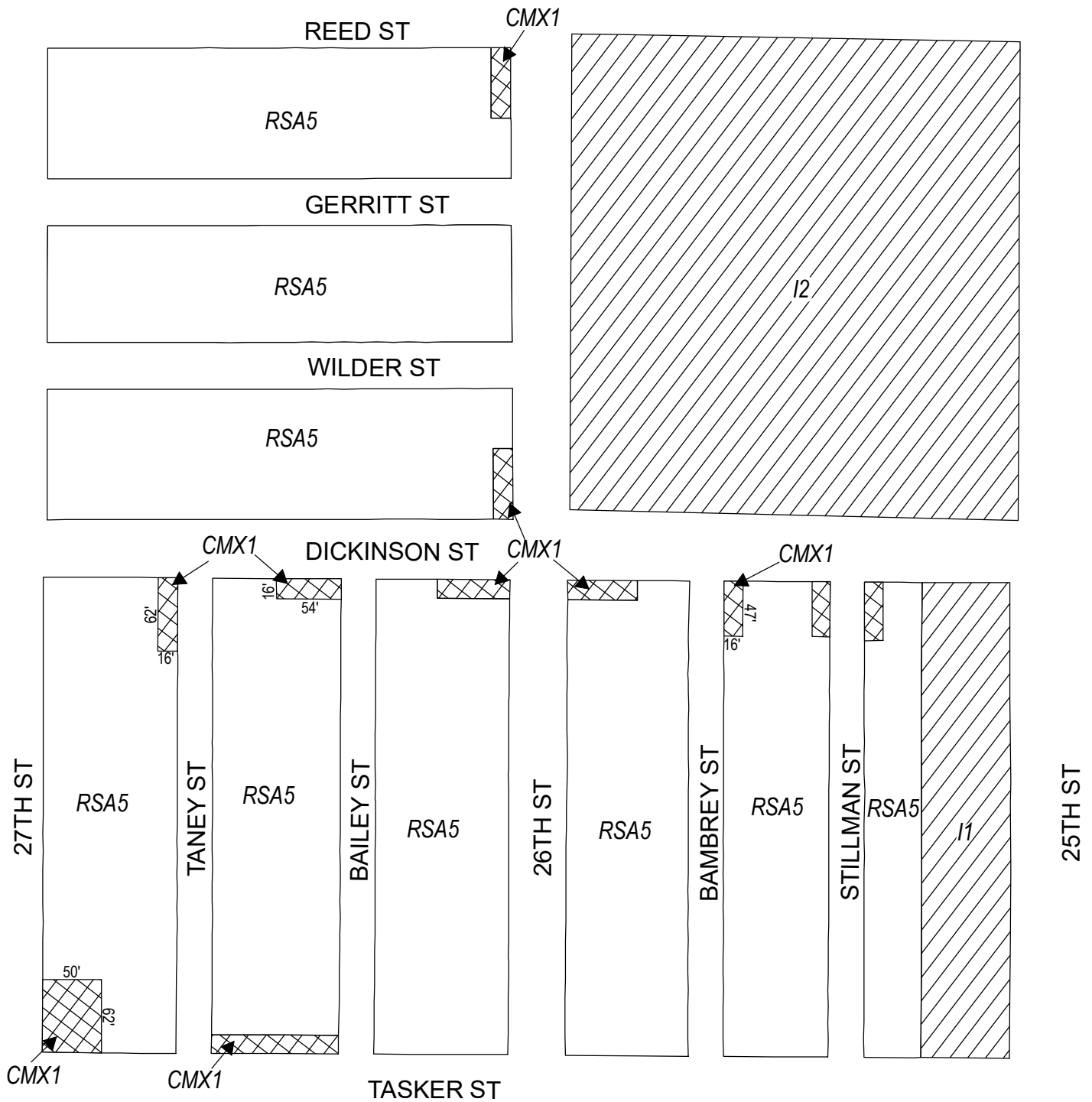
I-2, Medium Industrial; ICMX, Industrial Commercial Mixed-use






RM-1, Residential Multi-Family; RSA-5, Residential Single-Family Attached



Map B36 - Proposed Zoning

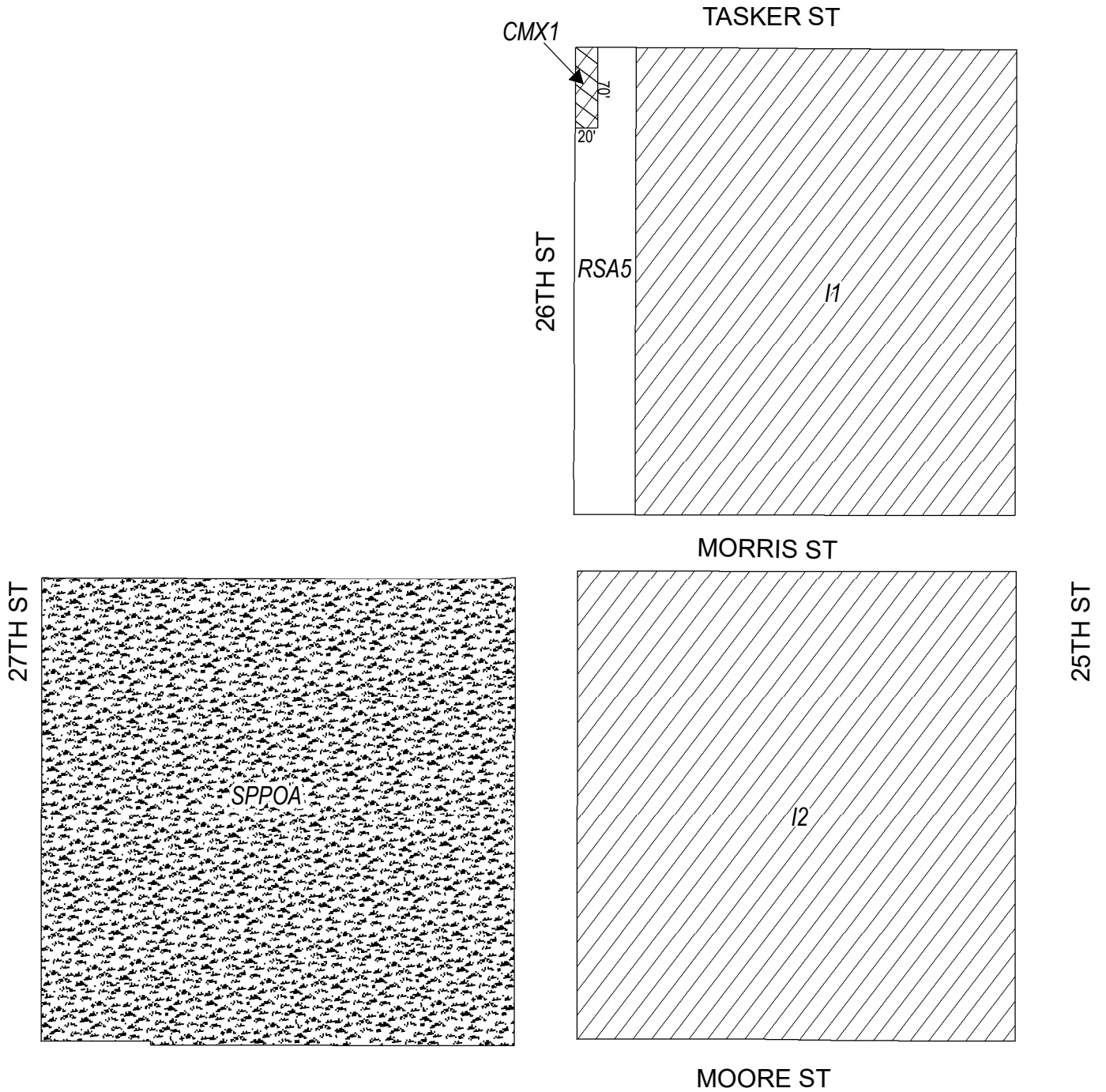


Zoning Districts





-  CMX-1, Commercial Mixed-Use
-  I-1, Light Industrial; I-2, Medium Industrial
-  RSA-5, Residential Single-Family Attached



Map B37 - Proposed Zoning

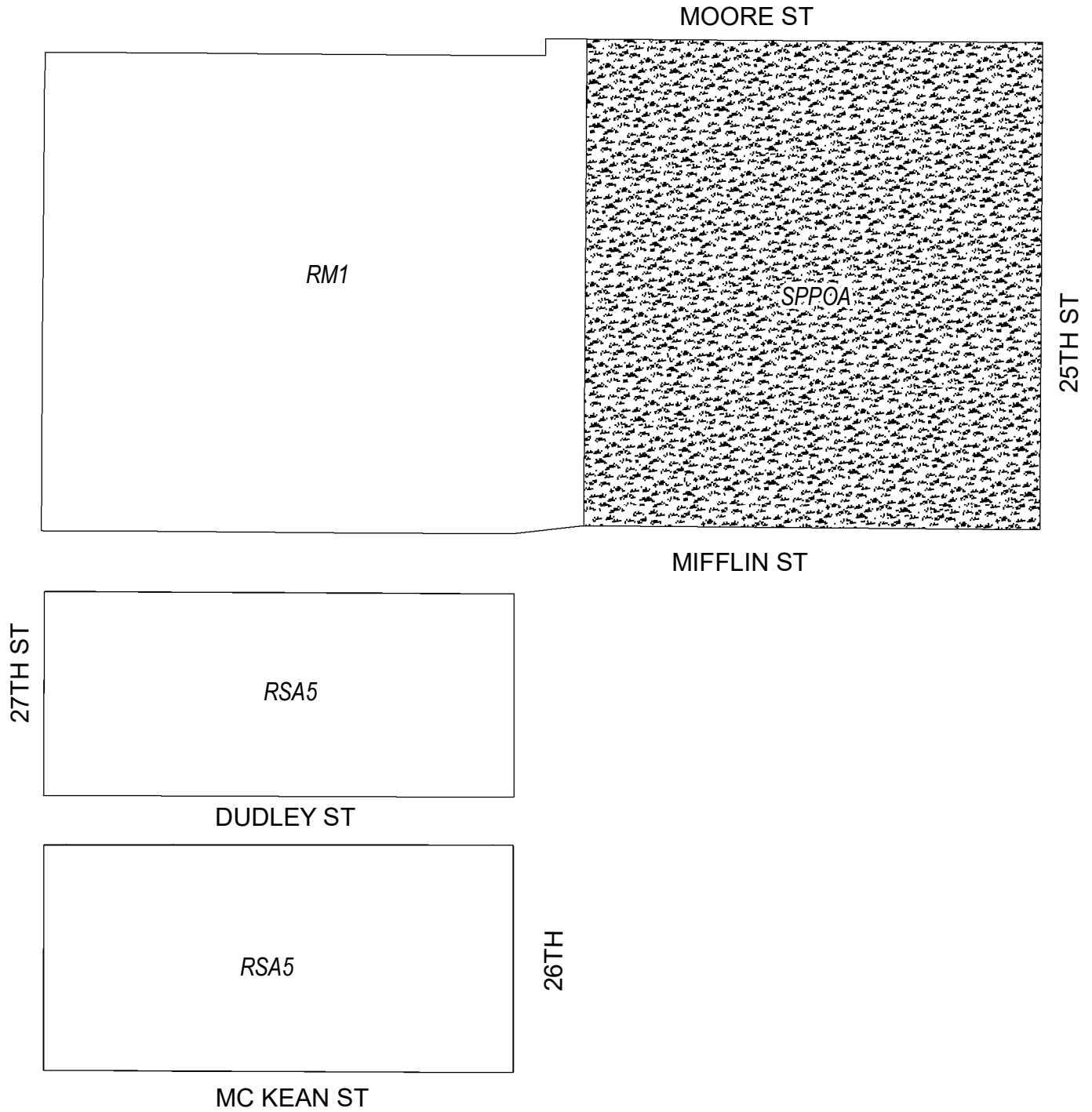


Zoning Districts



-  CMX-1, Commercial Mixed-Use
-  I-1, Light Industrial; I-2, Medium Industrial
-  RSA-5, Residential Single-Family Attached
-  SP-PO-A, Parks and Open Space



Map B38- Proposed Zoning

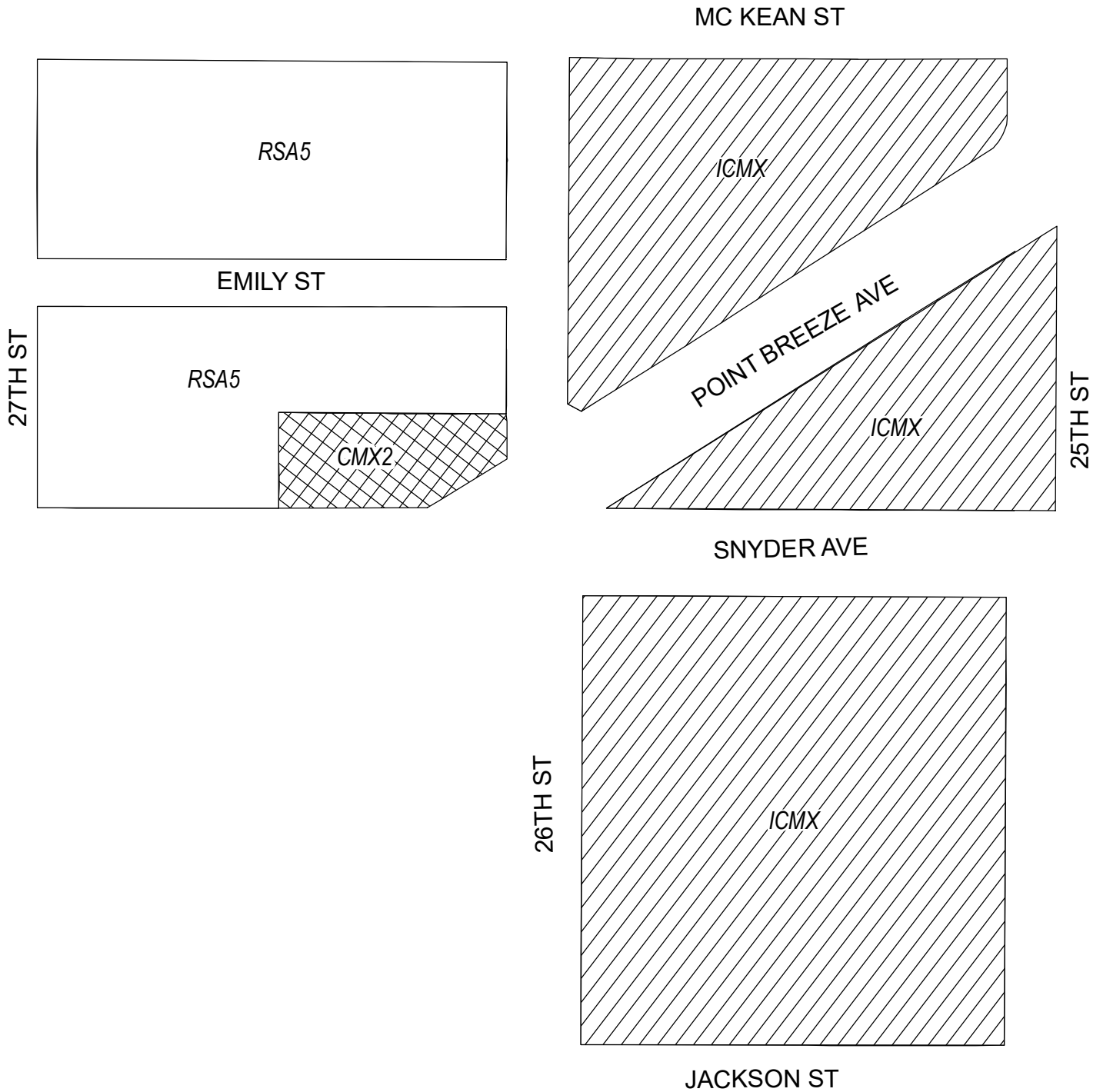


Zoning Districts




-  RM-1, Residential Multi-Family; RSA-5, Residential Single-Family Attached
-  SP-PO-A, Parks and Open Space



Map B39 - Proposed Zoning

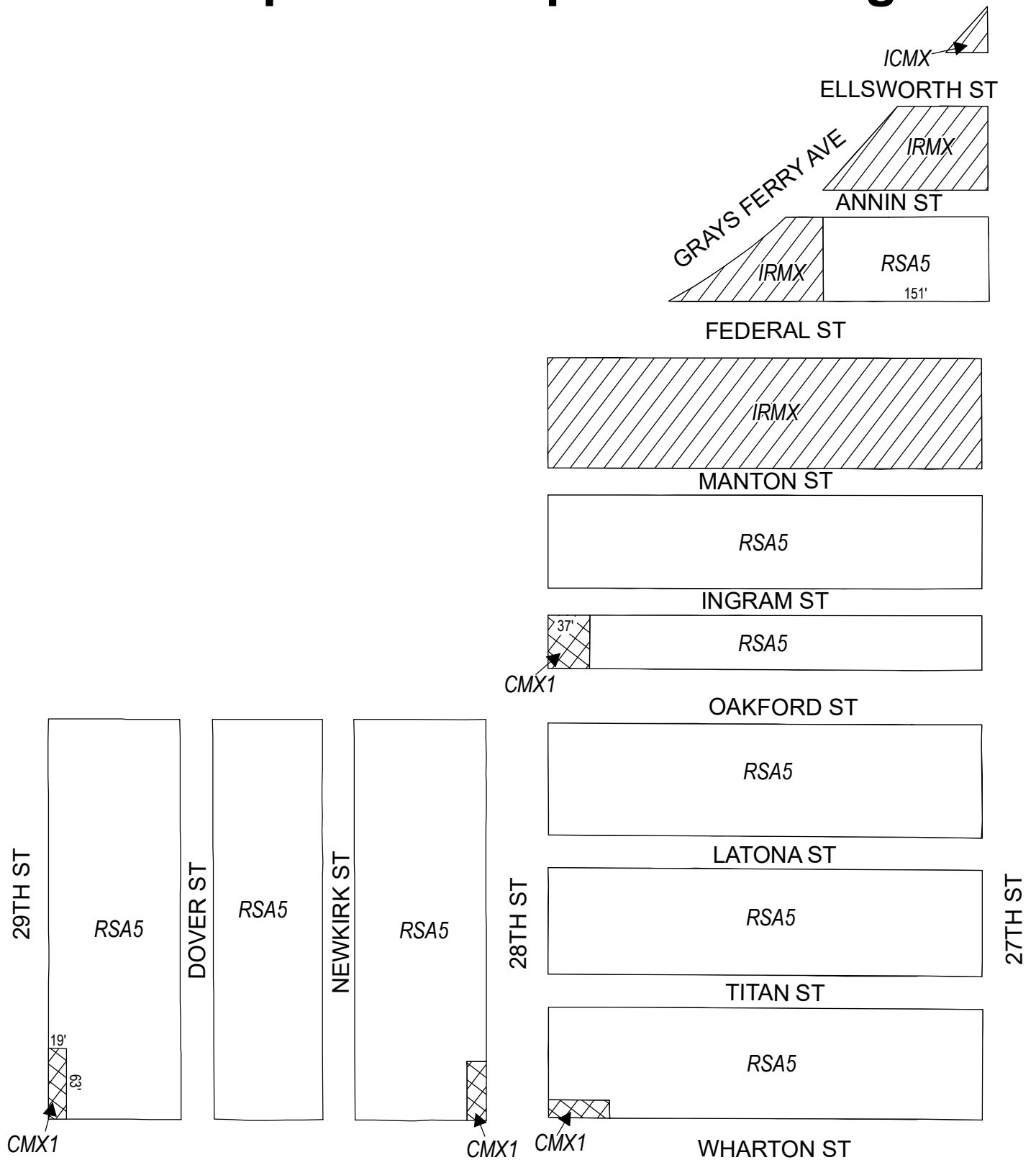


Zoning Districts




-  CMX-2, Commercial Mixed-Use
-  ICMX, Industrial Commercial Mixed-use
-  RSA-5, Residential Single-Family Attached



Map B40 - Proposed Zoning

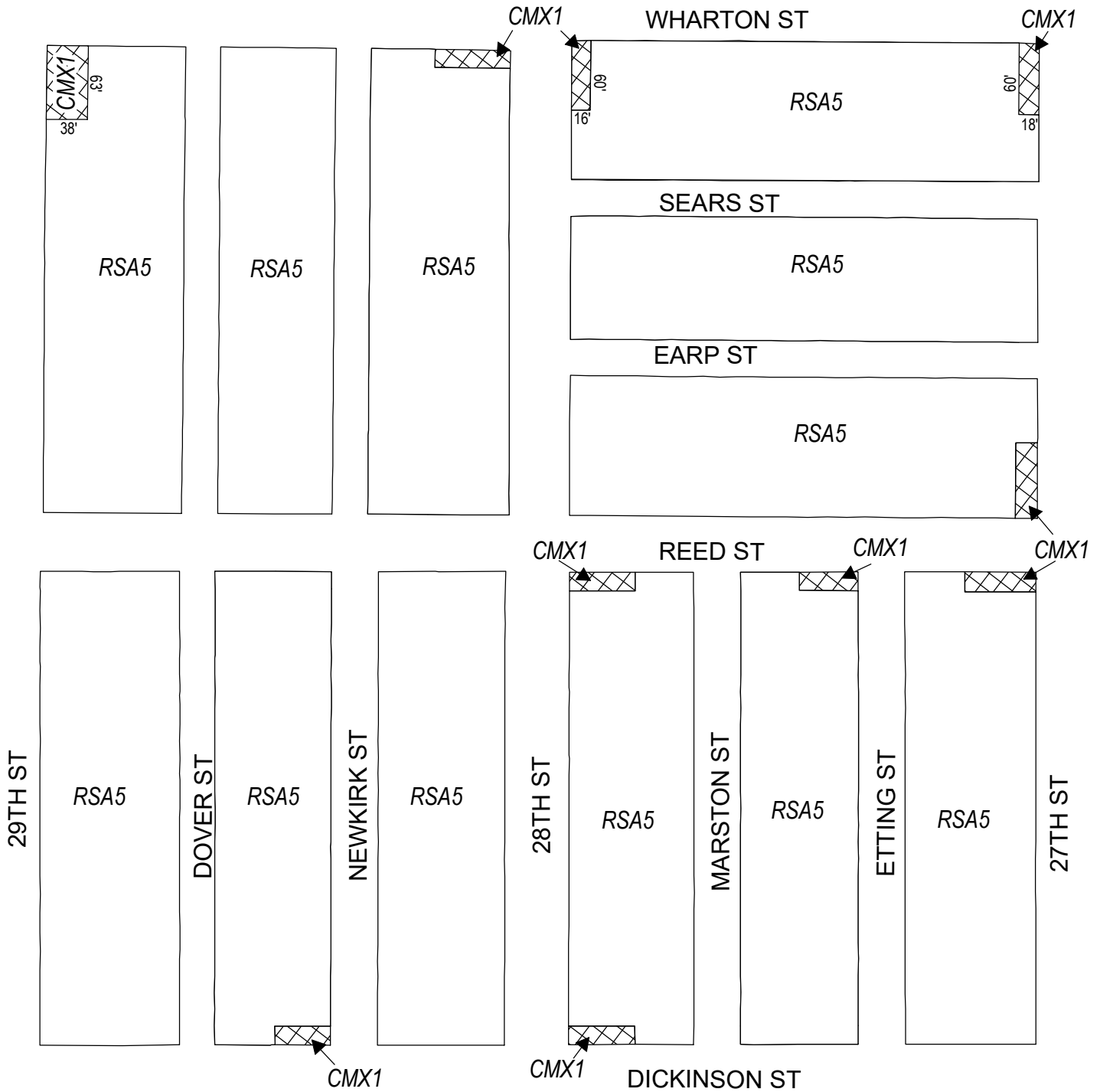


Zoning Districts



-  CMX-1, Commercial Mixed-Use
-  ICMX, Industrial Commercial Mixed-use; IRMX, Industrial Residential Mixed-Use
-  RSA-5, Residential Single-Family Attached



Map B41 - Proposed Zoning

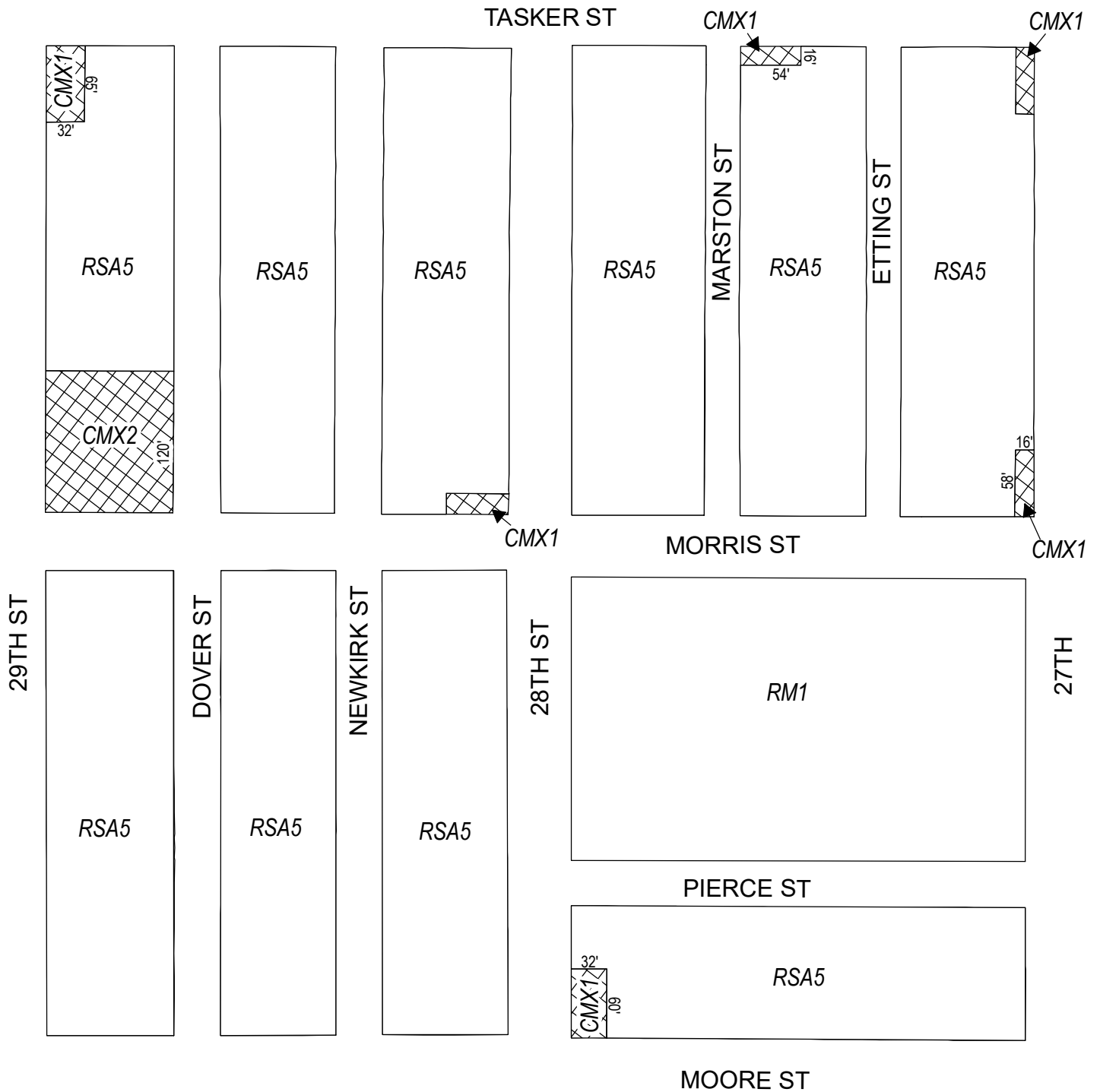


Zoning Districts



-  CMX-1, Commercial Mixed-Use
-  RSA-5, Residential Single-Family Attached



Map B42 - Proposed Zoning

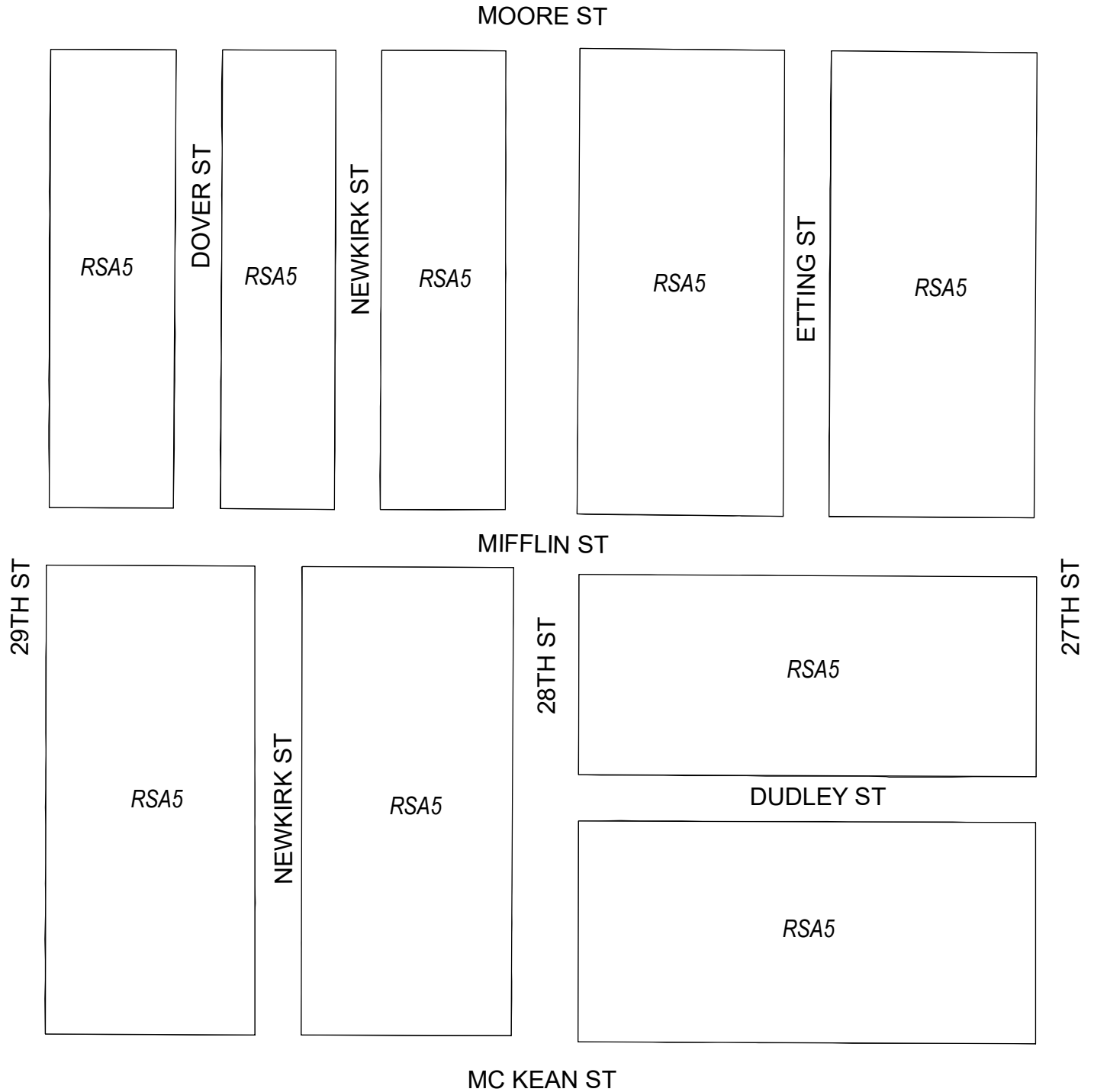


Zoning Districts


-  CMX-1/CMX-2, Commercial Mixed-Use
-  RM-1, Residential Multi-Family; RSA-5, Residential Single-Family Attached



Map B43 - Proposed Zoning

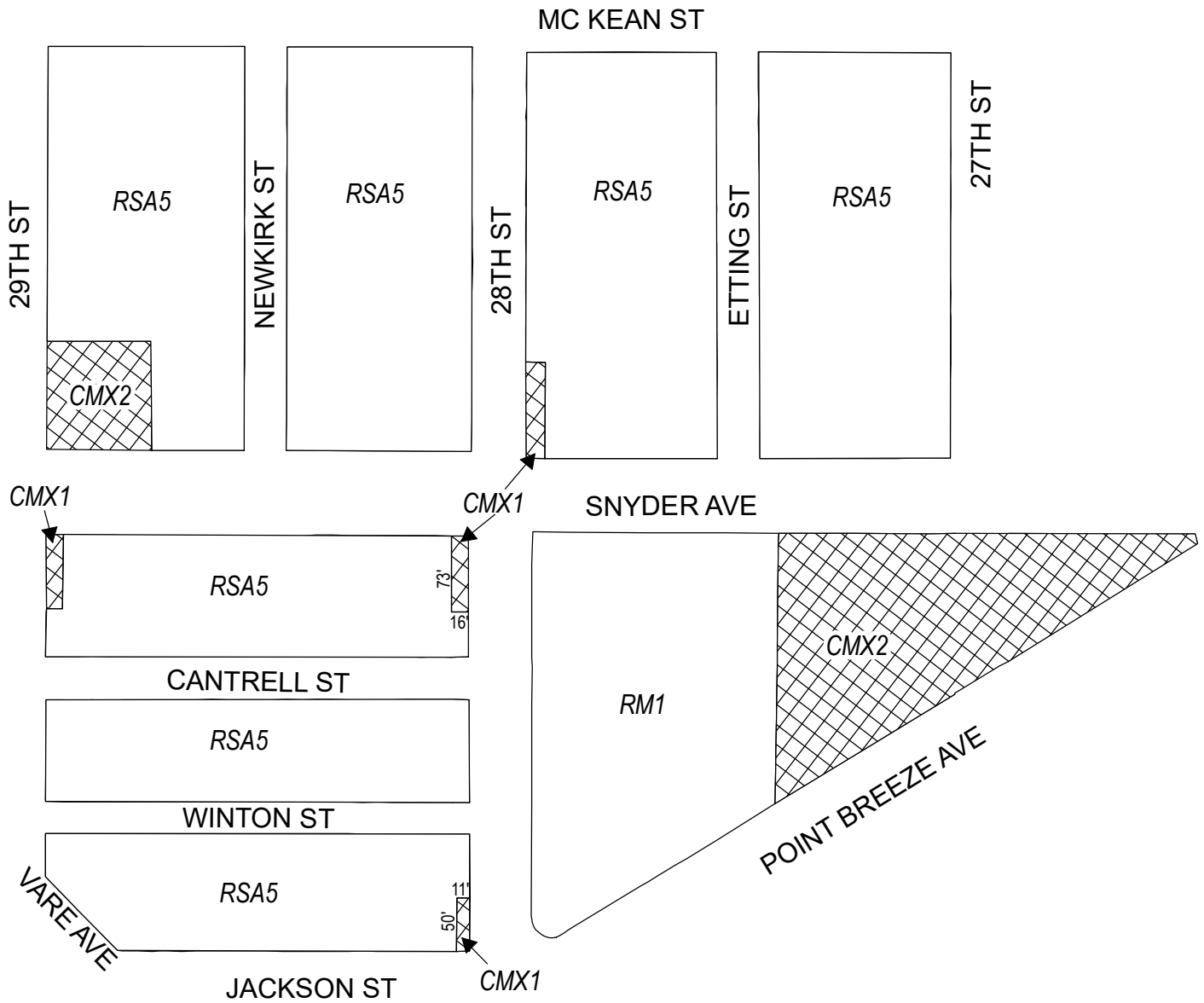


Zoning Districts



 RSA-5, Residential Single-Family Attached



Map B44 - Proposed Zoning

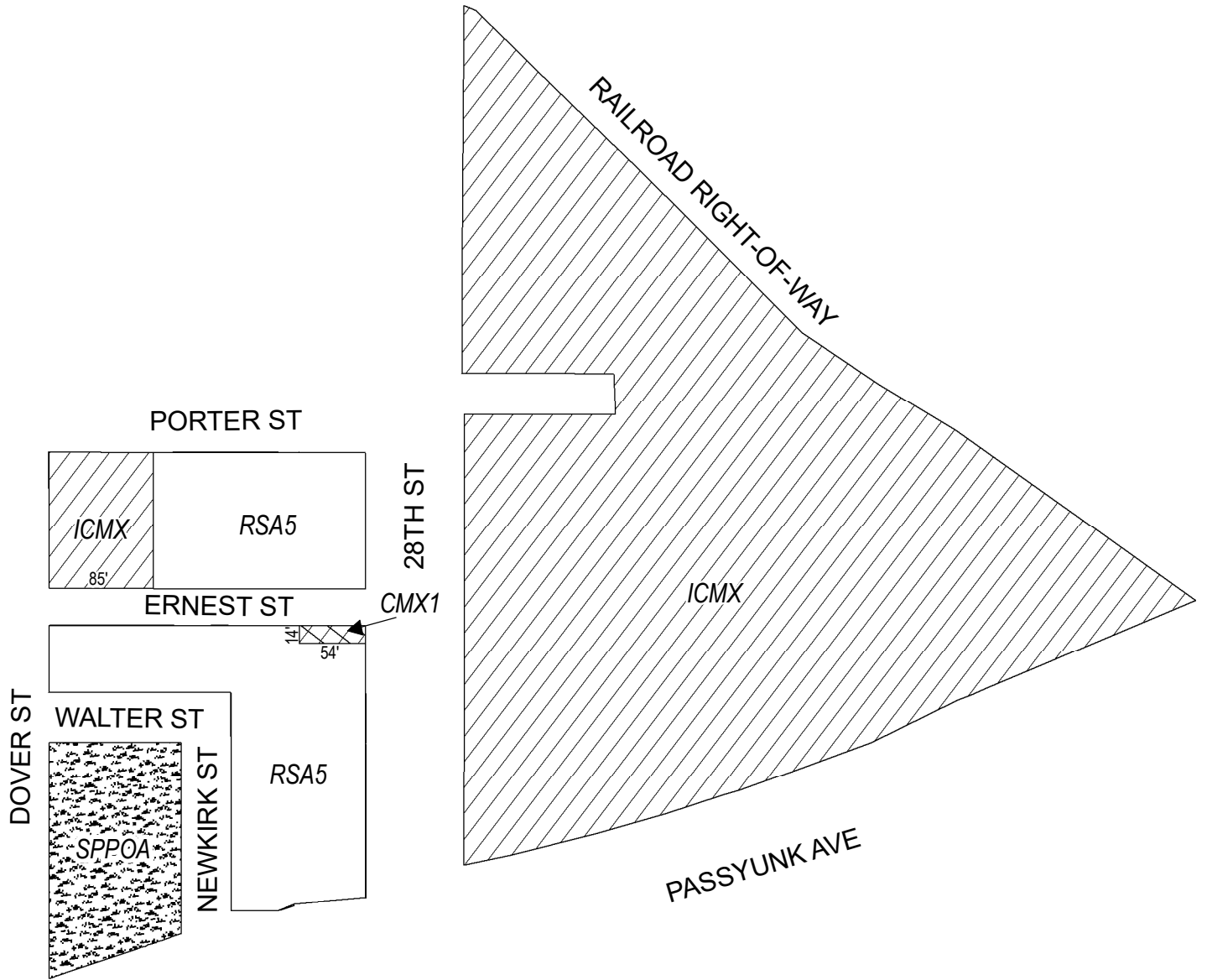


Zoning Districts





-  CMX-1/CMX-2, Commercial Mixed-Use
-  RM-1, Residential Multi-Family; RSA-5, Residential Single-Family Attached



Map B45 - Proposed Zoning

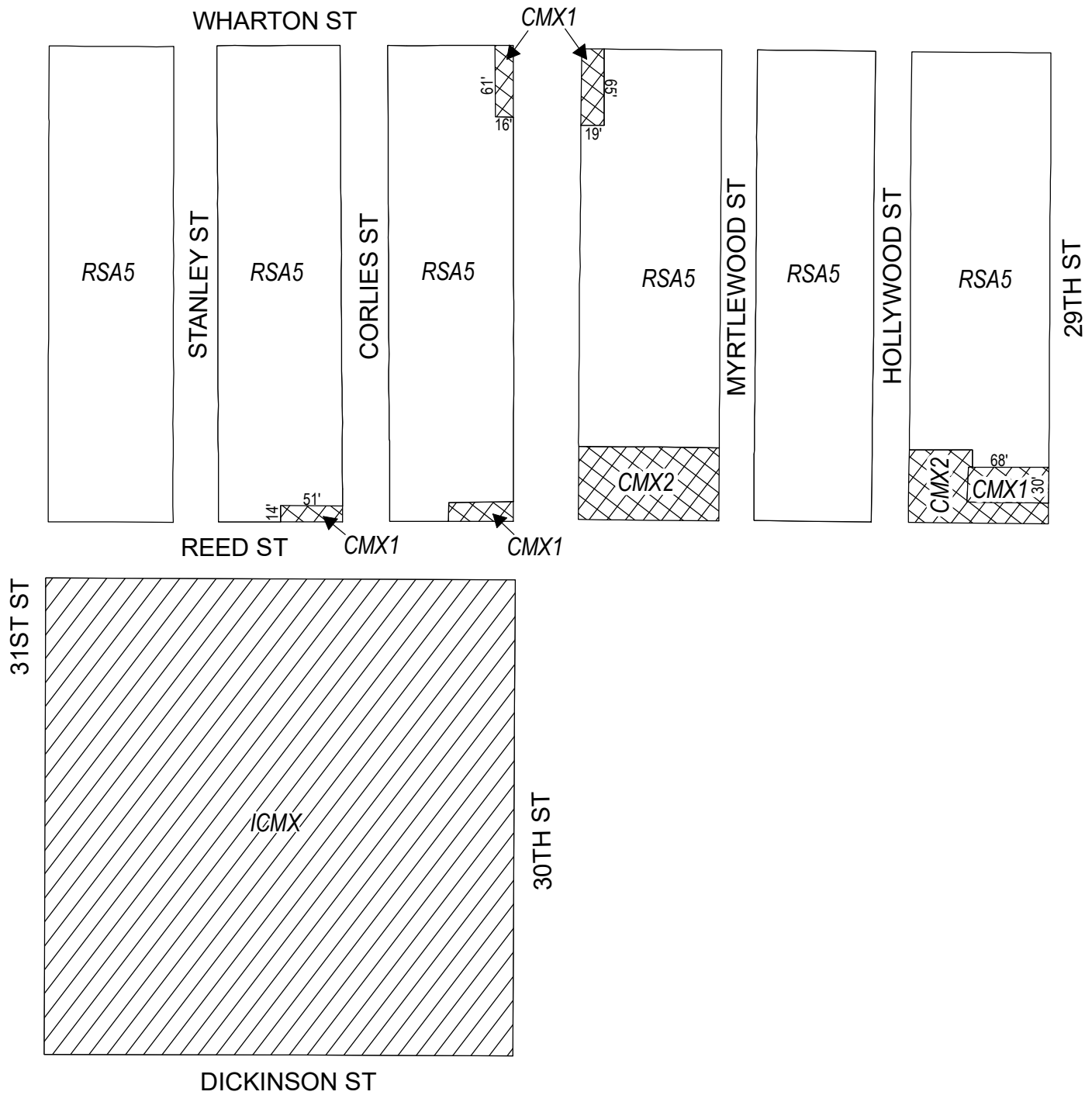


Zoning Districts




-  CMX-1, Commercial Mixed-Use
-  ICMX, Industrial Commercial Mixed-use
-  RSA-5, Residential Single-Family Attached
-  SP-PO-A, Parks and Open Space



Map B46 - Proposed Zoning



Zoning Districts



-  CMX-1/CMX-2, Commercial Mixed-Use
-  ICMX, Industrial Commercial Mixed-use
-  RSA-5, Residential Single-Family Attached



Map B47 - Proposed Zoning



Zoning Districts

-  CMX-1, Commercial Mixed-Use
-  RSA-5, Residential Single-Family Attached



Map B48 - Proposed Zoning

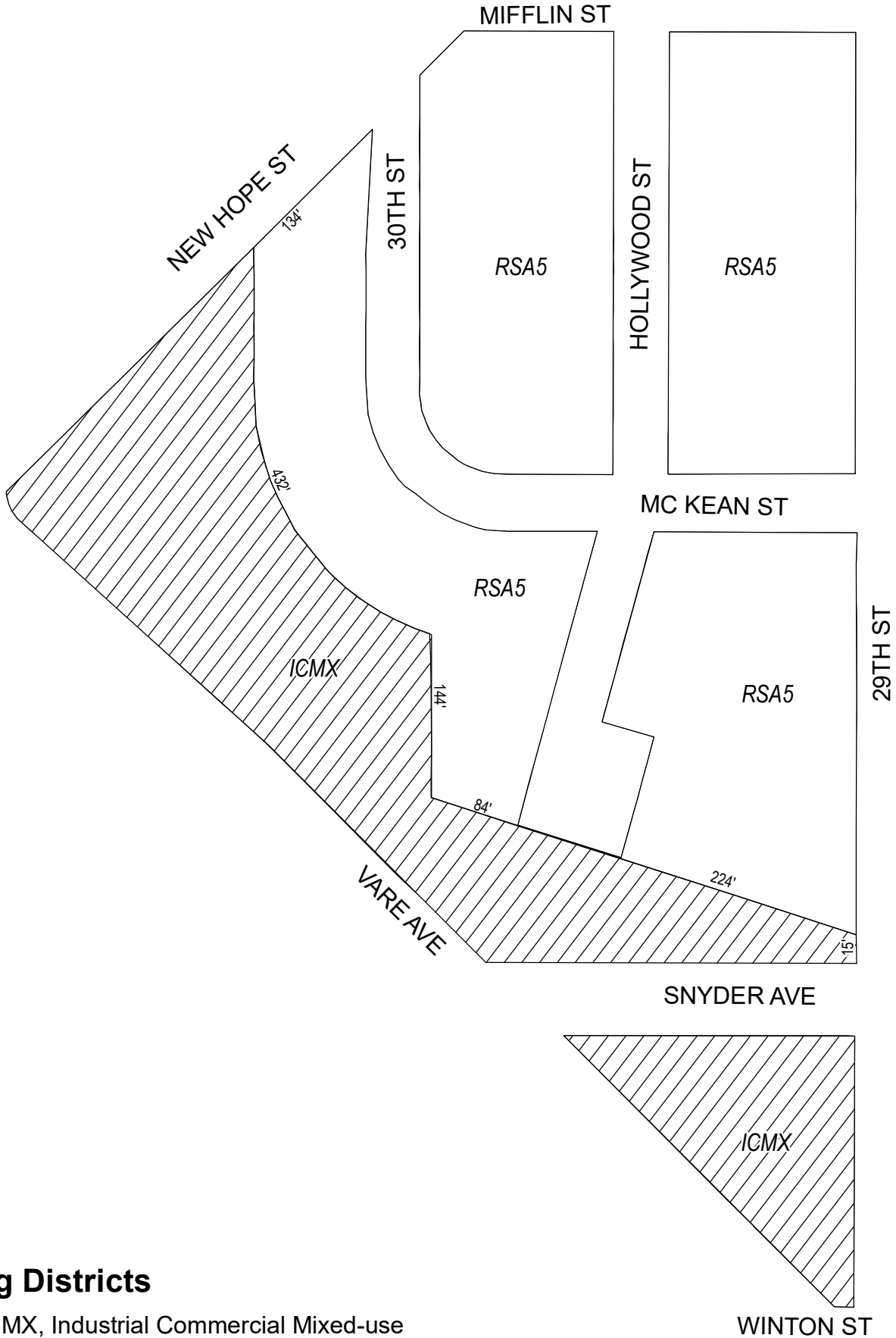


Zoning Districts



 RM-1, Residential Multi-Family; RSA-5, Residential Single-Family Attached



Map B49 - Proposed Zoning

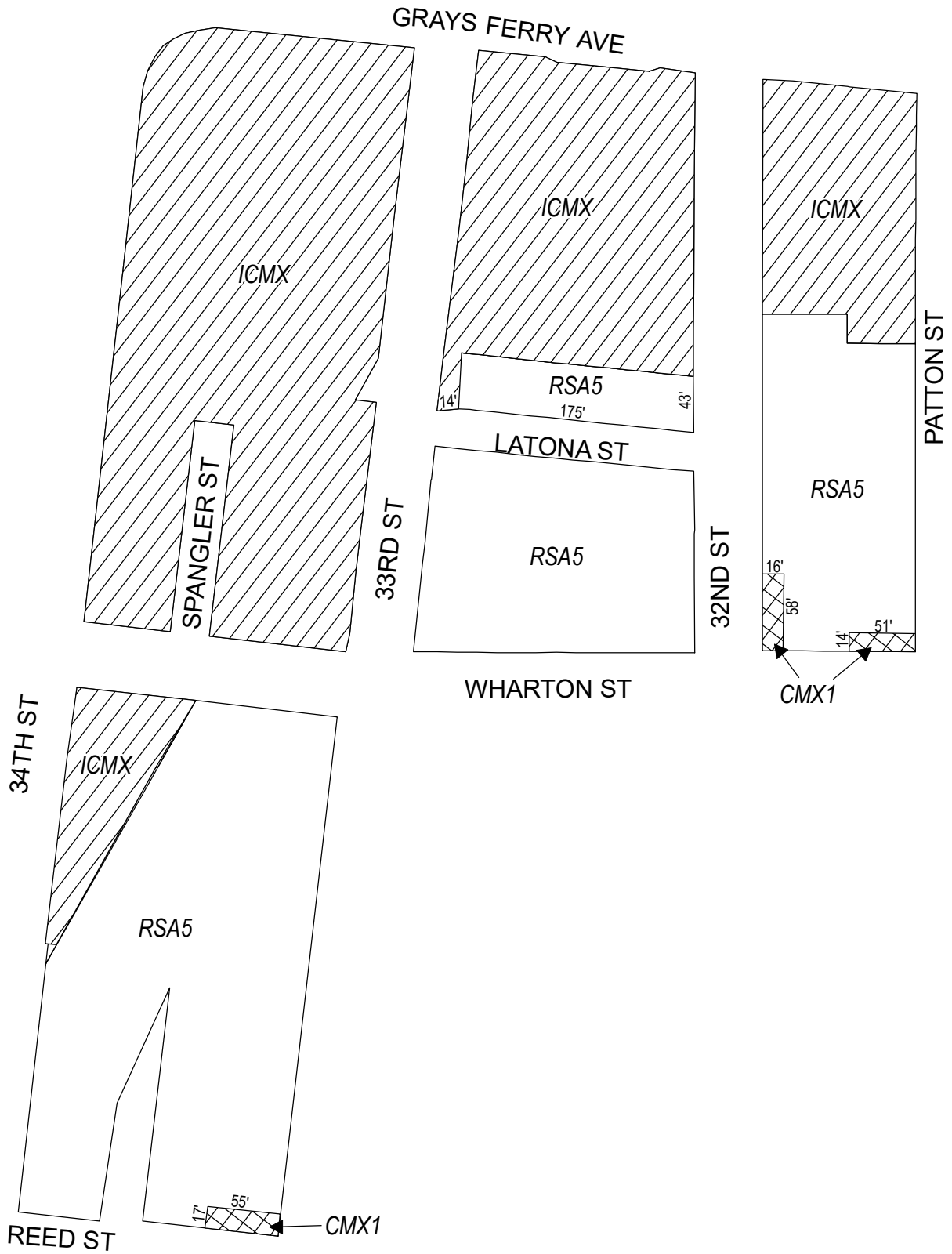


Zoning Districts




-  ICMX, Industrial Commercial Mixed-use
-  RSA-5, Residential Single-Family Attached



Map B50 - Proposed Zoning



Zoning Districts





-  CMX-1, Commercial Mixed-Use
-  ICMX, Industrial Commercial Mixed-use
-  RSA-5, Residential Single-Family Attached



Map B51 - Proposed Zoning

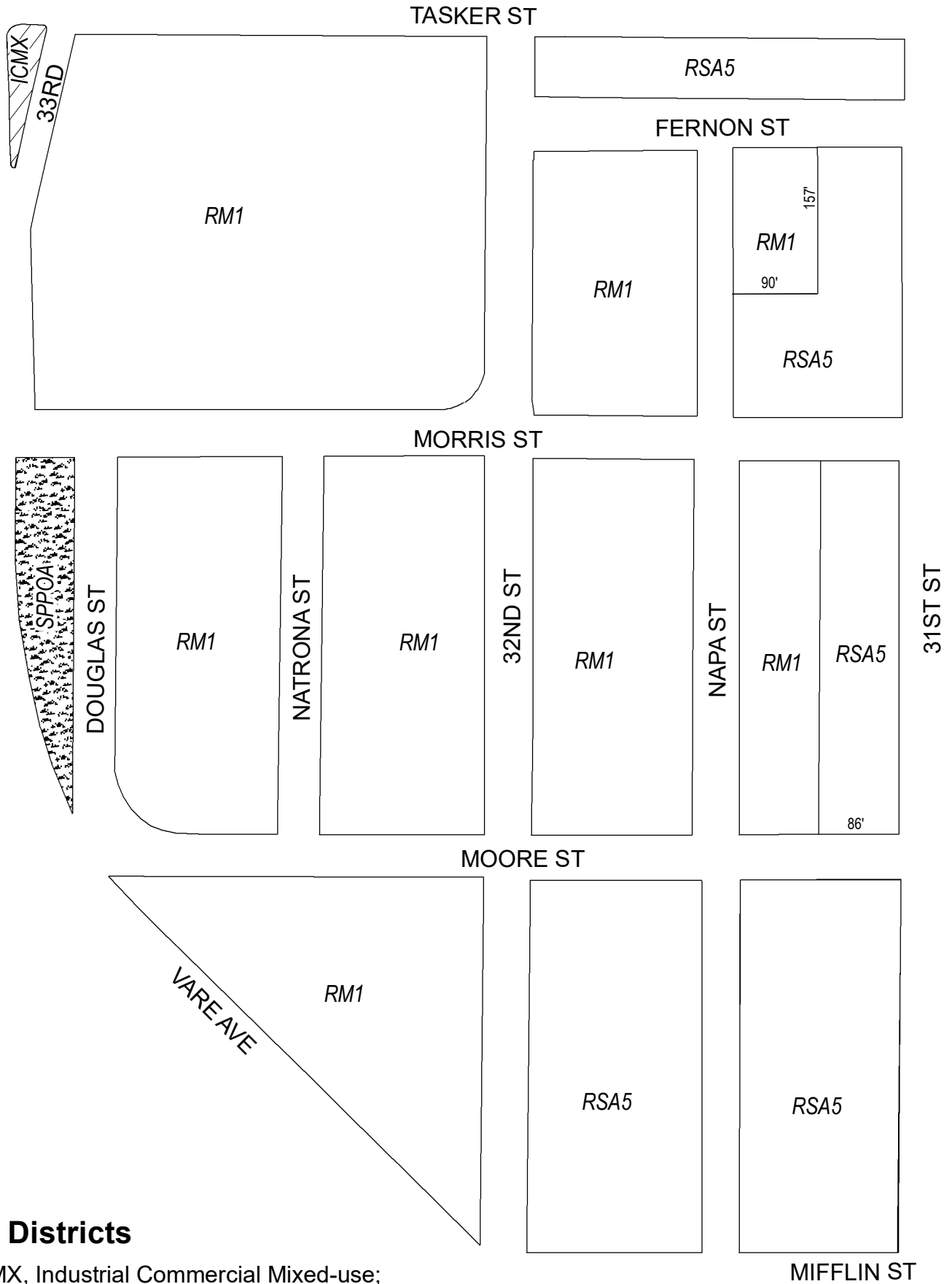


Zoning Districts

-  CMX-1, Commercial Mixed-Use
-  ICMX, Industrial Commercial Mixed-use
-  RM-1, Residential Multi-Family; RSA-5, Residential Single-Family Attached
-  SP-PO-A, Parks and Open Space



Map B52 - Proposed Zoning



Zoning Districts



ICMX, Industrial Commercial Mixed-use;



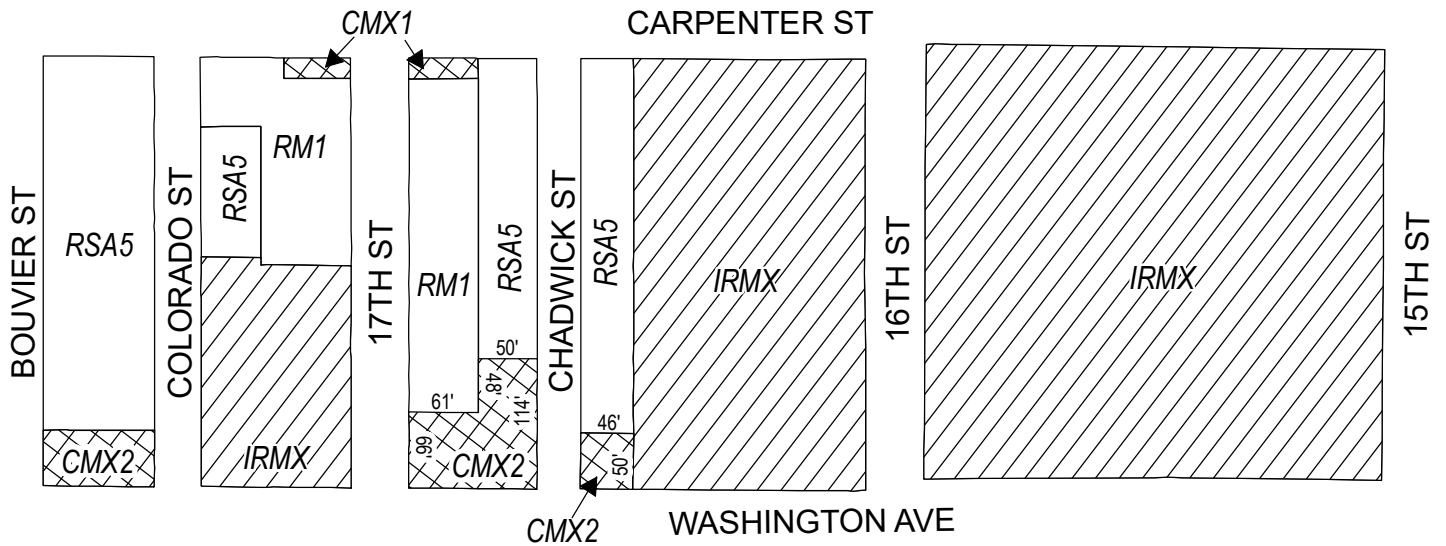
RM-1, Residential Multi-Family; RSA-5, Residential Single-Family Attached



SP-PO-A, Parks and Open Space



Map B53 - Proposed Zoning



Zoning Districts



CMX-1/CMX-2, Commercial Mixed-Use



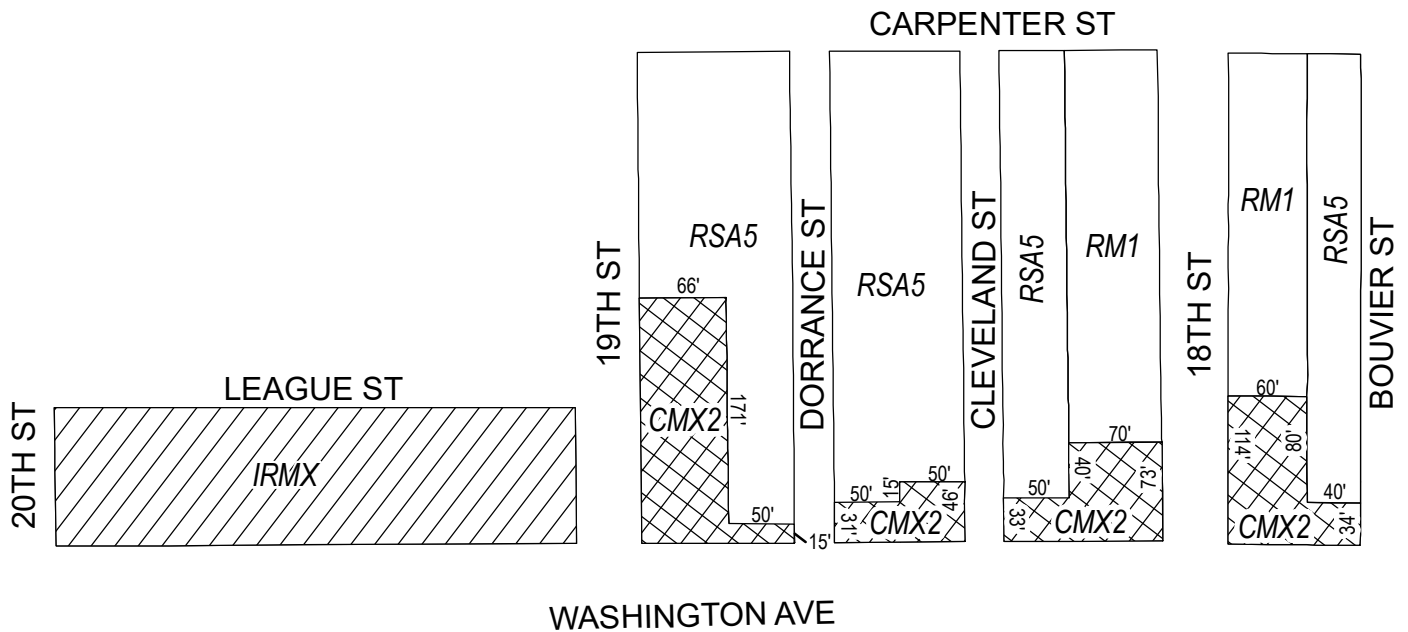
IRMX, Industrial Residential Mixed-Use






RM-1, Residential Multi-Family; RSA-5, Residential Single-Family Attached



Map B54 - Proposed Zoning

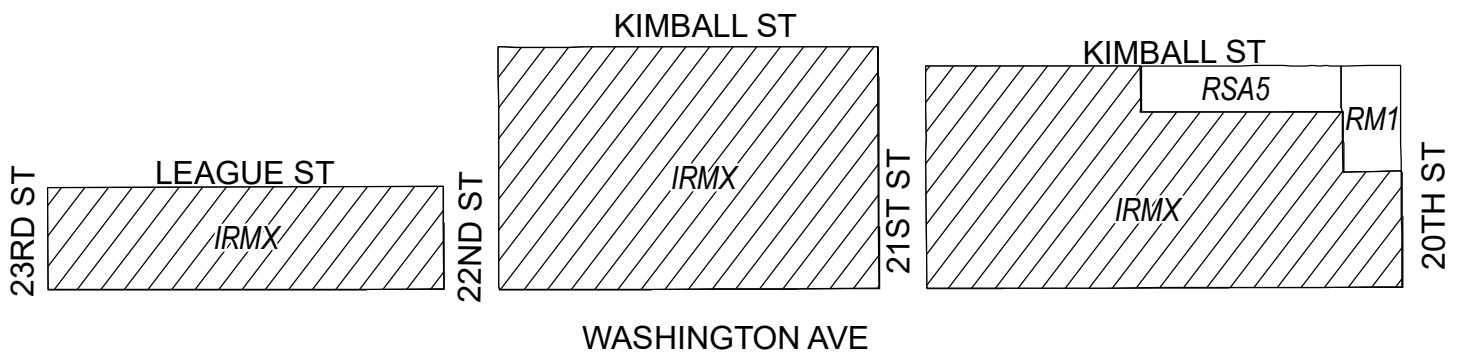


Zoning Districts



-  CMX-2, Commercial Mixed-Use
-  IRMX, Industrial Residential Mixed-Use
-  RM-1, Residential Multi-Family; RSA-5, Residential Single-Family Attached



Map B55 - Proposed Zoning

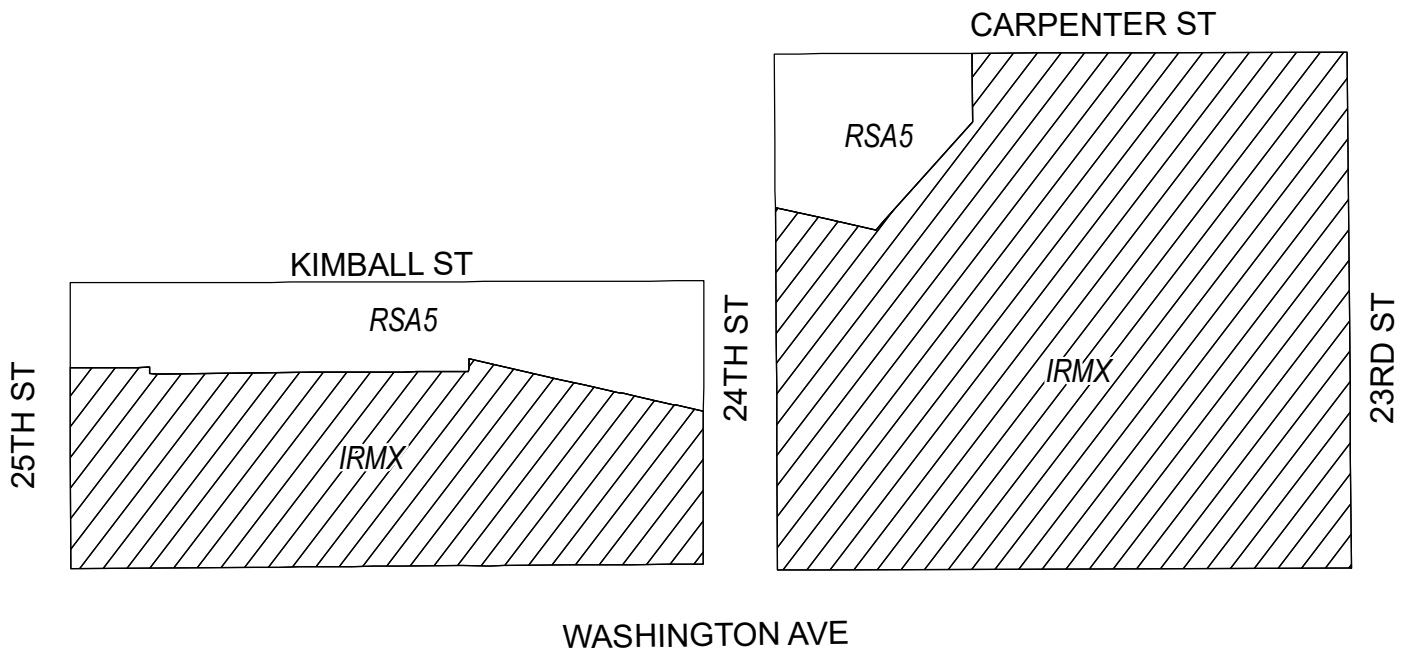


Zoning Districts



-  IRMX, Industrial Residential Mixed-Use
-  RM-1, Residential Multi-Family; RSA-5, Residential Single-Family Attached



Map B56 - Proposed Zoning



Zoning Districts

-  IRMX, Industrial Residential Mixed-Use
-  RSA-5, Residential Single-Family Attached

