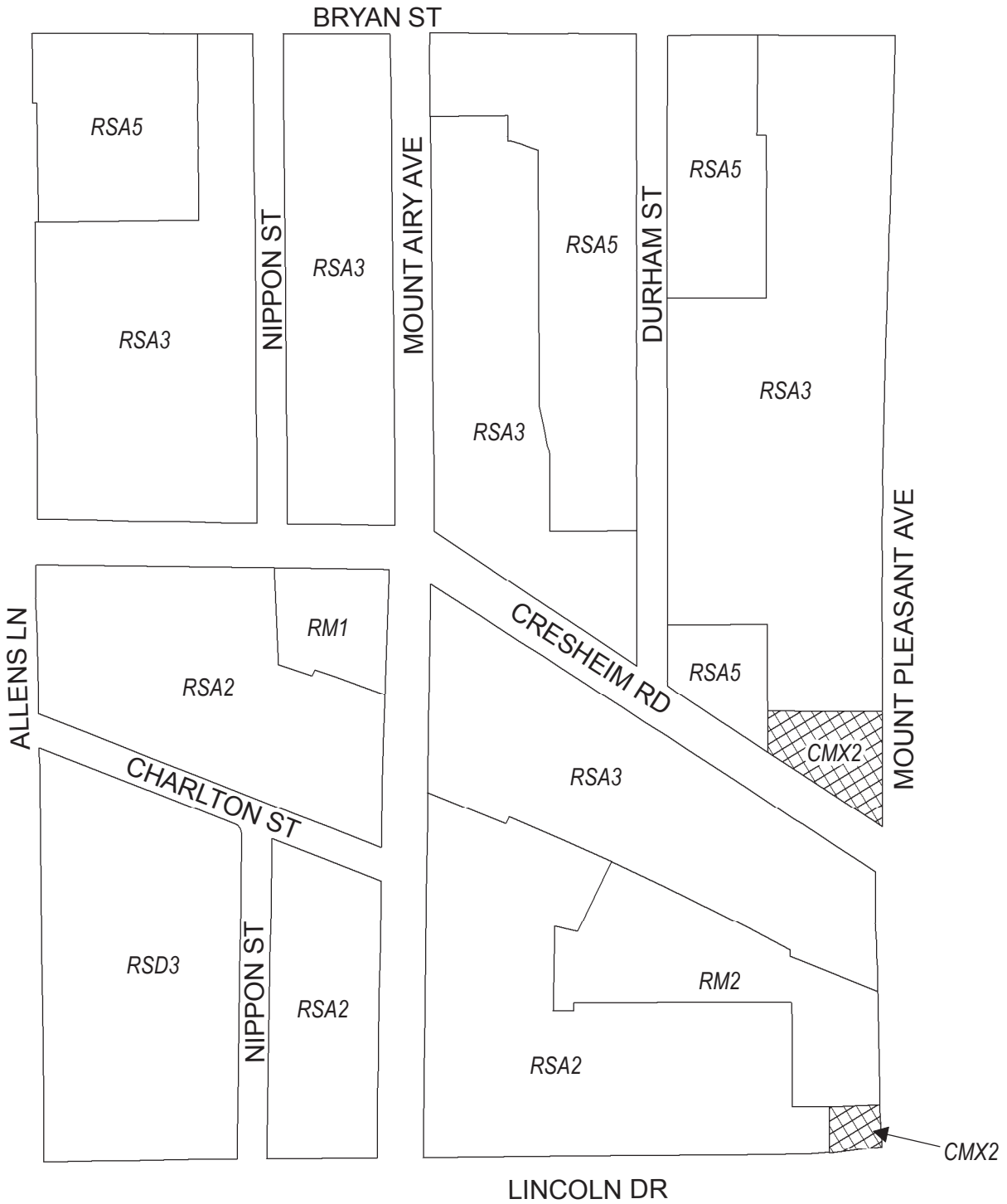


Map A1 Existing Zoning



Zoning Districts



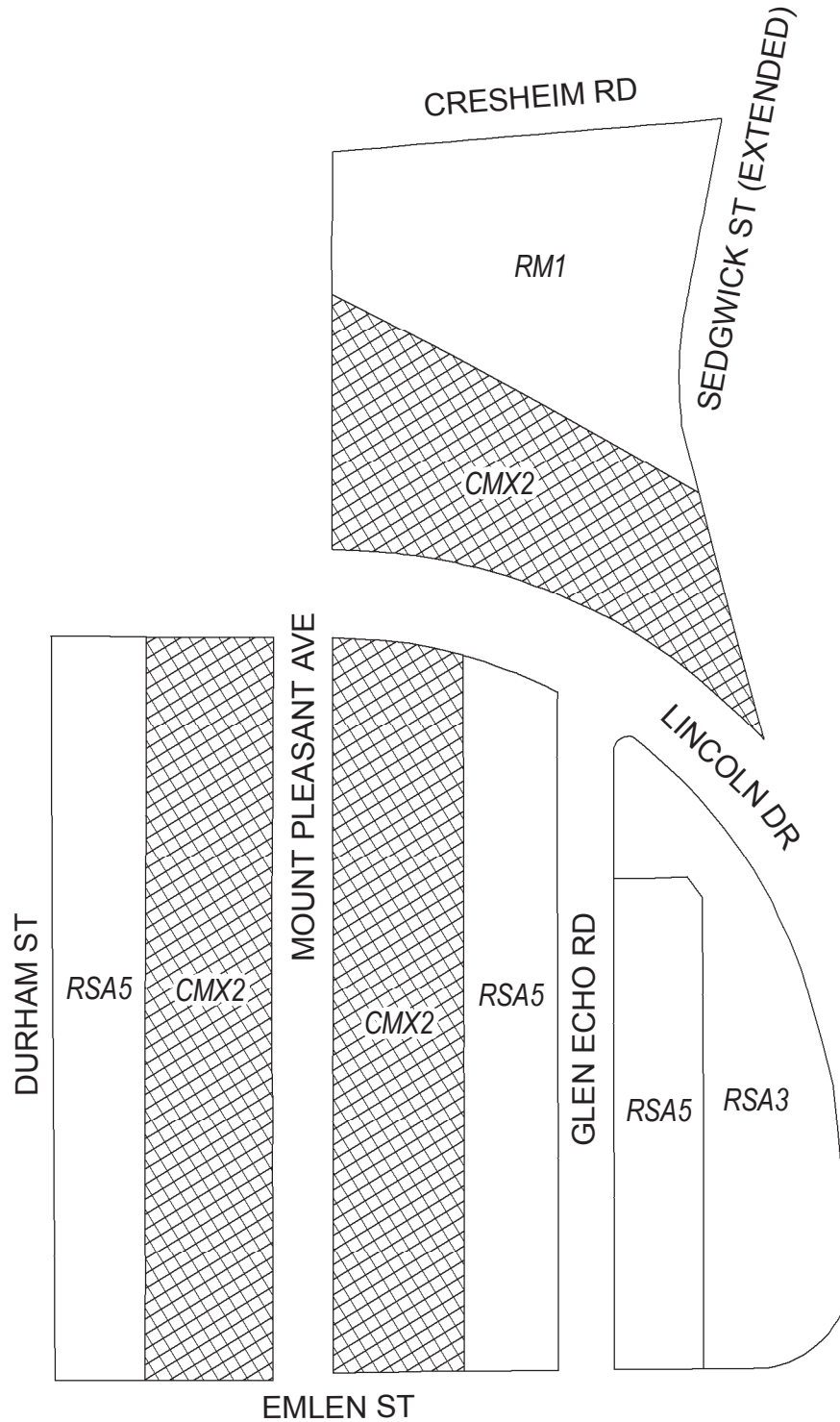
CMX-2, Commercial Mixed-Use





RM-1/RM-2, Residential Multi-Family;
RSA-2/RSA-3/RSA-5, Residential Single-Family Attached;
RSD-3, Residential Single-Family Detached



Map A2 Existing Zoning

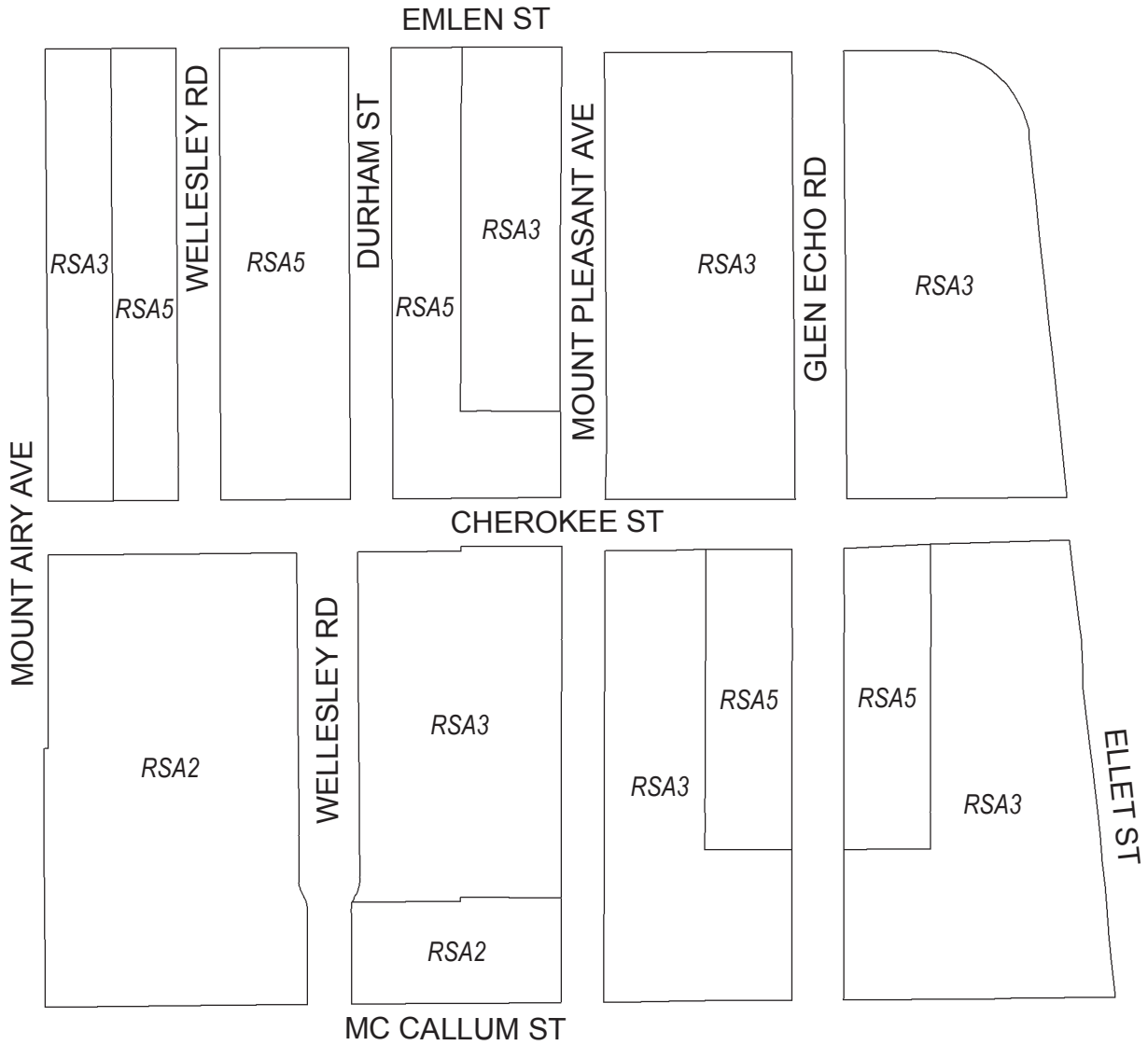


Zoning Districts

-  CMX-2, Commercial Mixed-Use
-  RM-1, Residential Multi-Family;
RSA-3/RSA-5, Residential Single-Family Attached



Map A3 Existing Zoning




Zoning Districts


□ RSA-2/RSA-3/RSA-5, Residential Single-Family Attached



Map A4 Existing Zoning

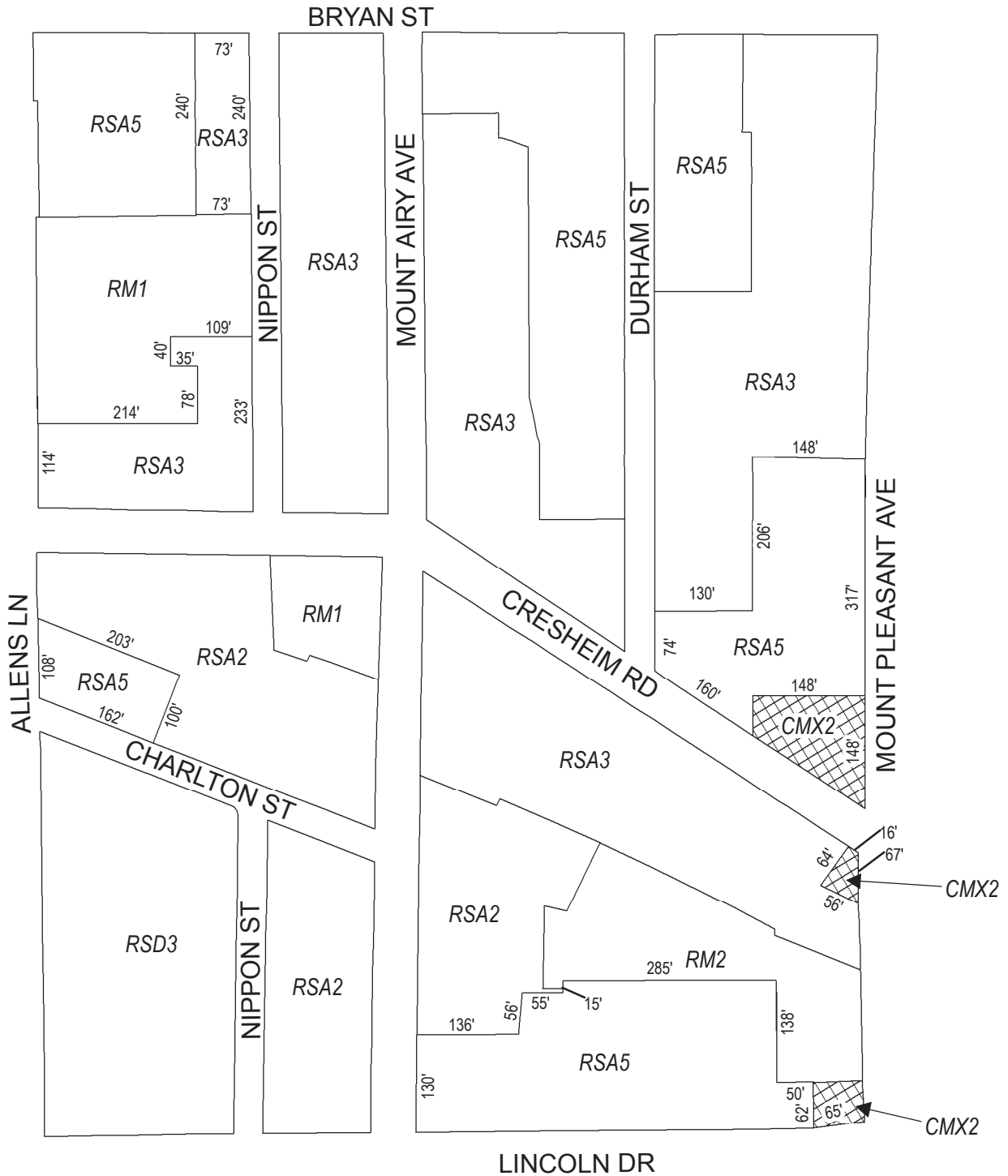


Zoning Districts

 RSA-2/RSA-3, Residential Single-Family Attached



Map B1 Proposed Zoning



Zoning Districts



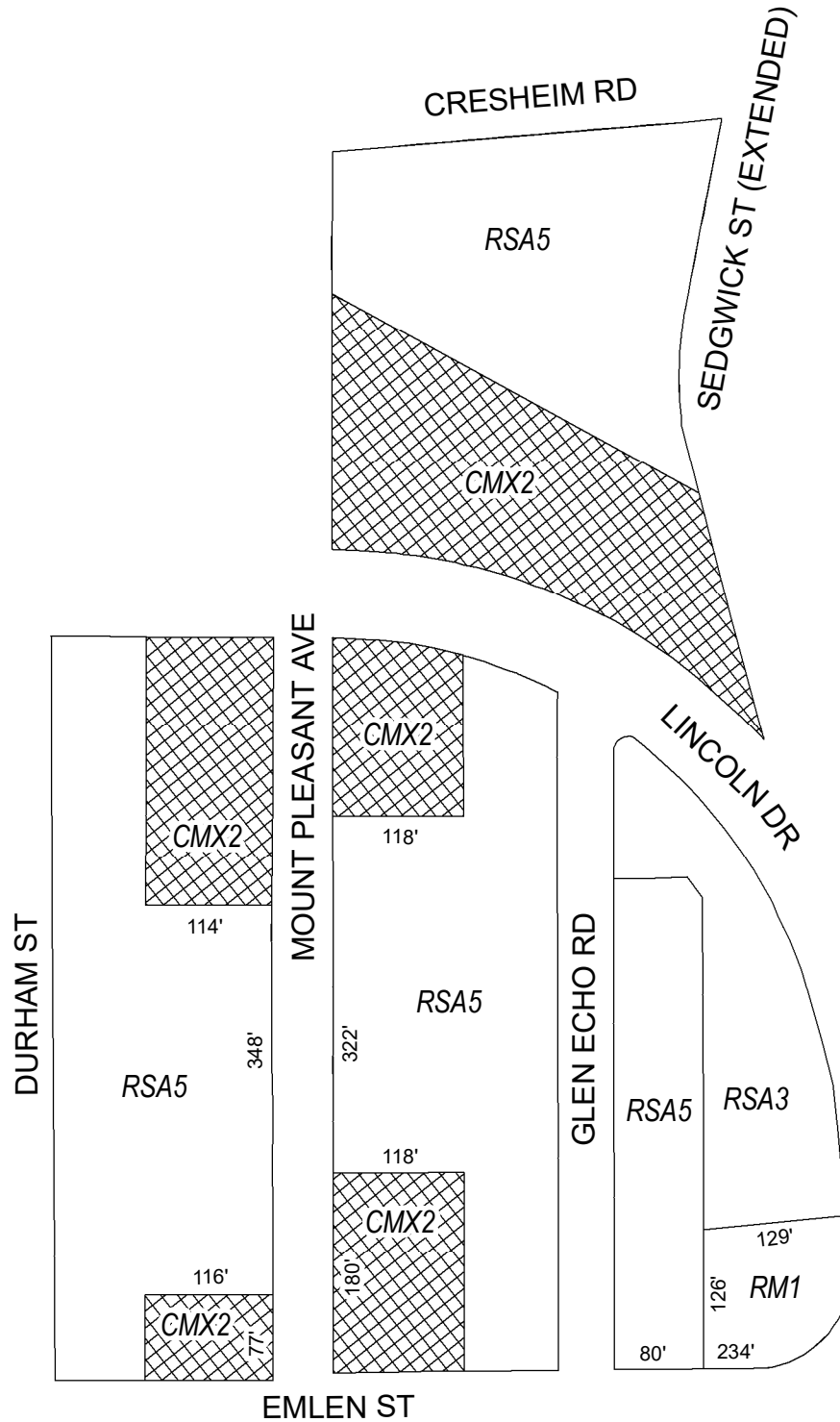
CMX-2, Commercial Mixed-Use





RM-1/RM-2, Residential Multi-Family;
 RSA-2/RSA-3/RSA-5, Residential Single-Family Attached;
 RSD-3, Residential Single-Family Detached



Map B2 Proposed Zoning

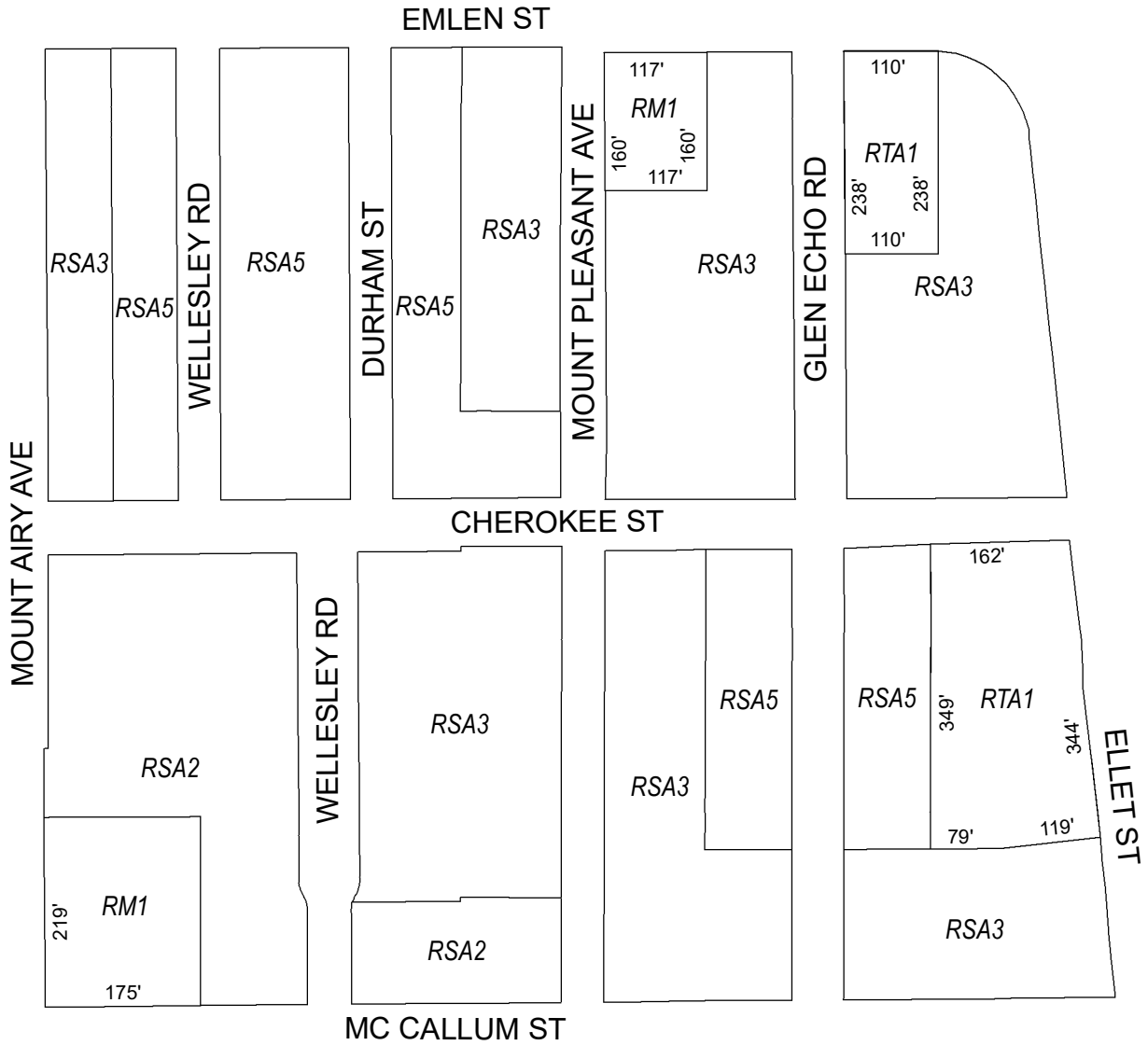


Zoning Districts

-  CMX-2, Commercial Mixed-Use
-  RM-1, Residential Multi-Family;
RSA-3/RSA-5, Residential Single-Family Attached



Map B3 Proposed Zoning

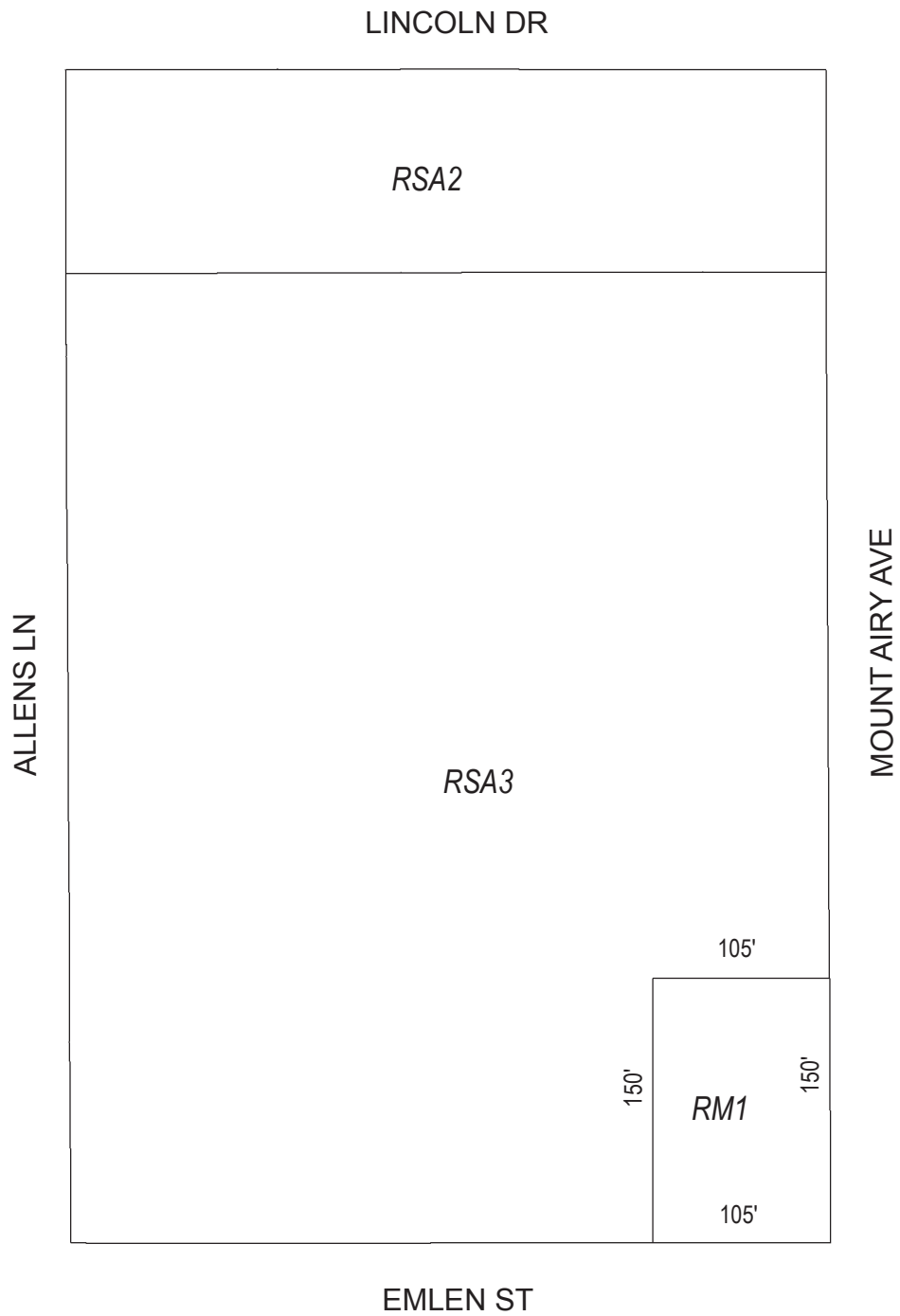


Zoning Districts

- RM-1, Residential Multi-Family; RSA-2/RSA-3/RSA-5, Residential Single-Family Attached;
- RTA-1, Residential Two-Family Attached



Map B4 Existing Zoning



Zoning Districts

□ RSA-2/RSA-3, Residential Single-Family Attached; RM-1, Residential Multi-Family

