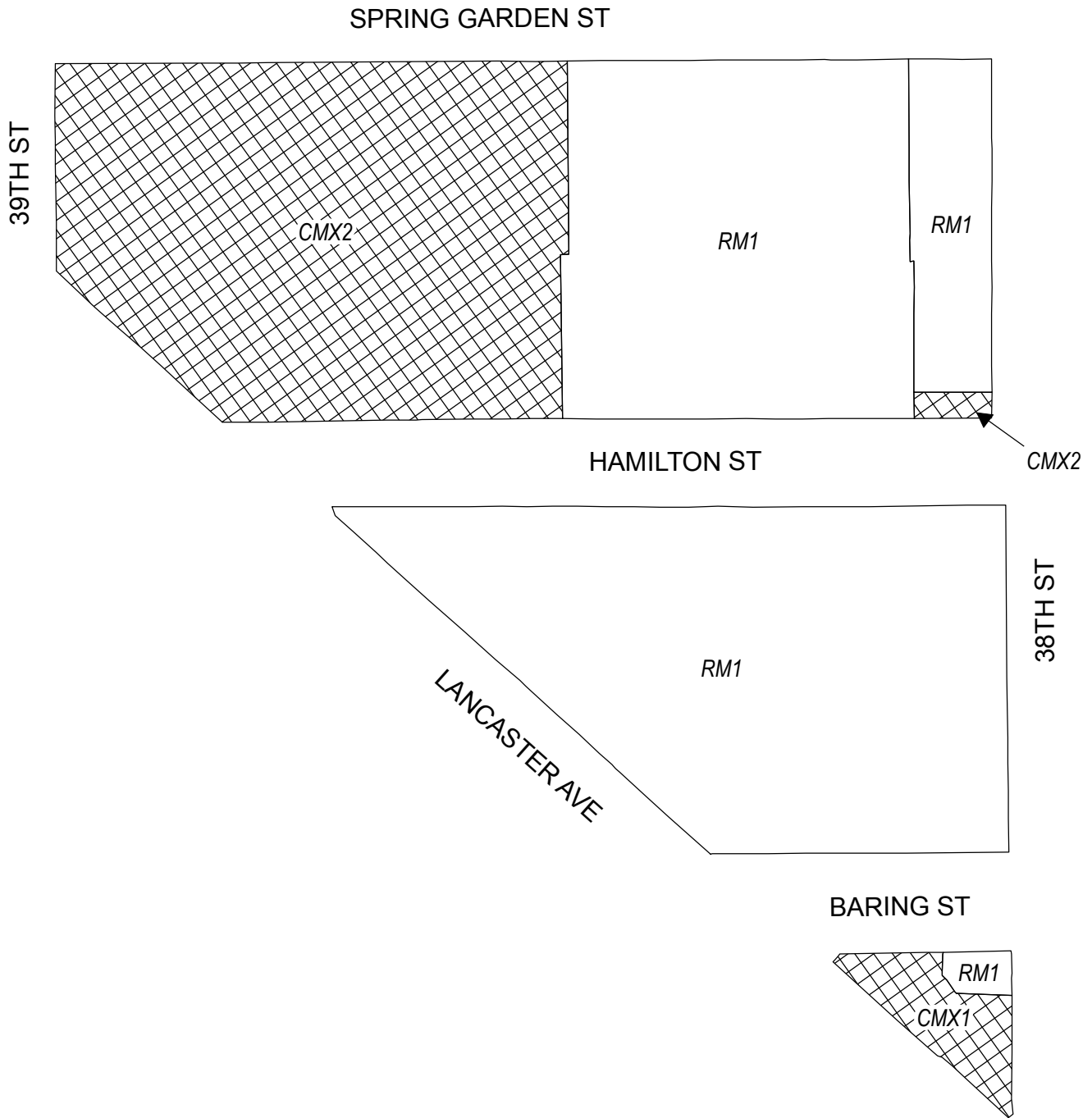




Map A1 Existing Zoning

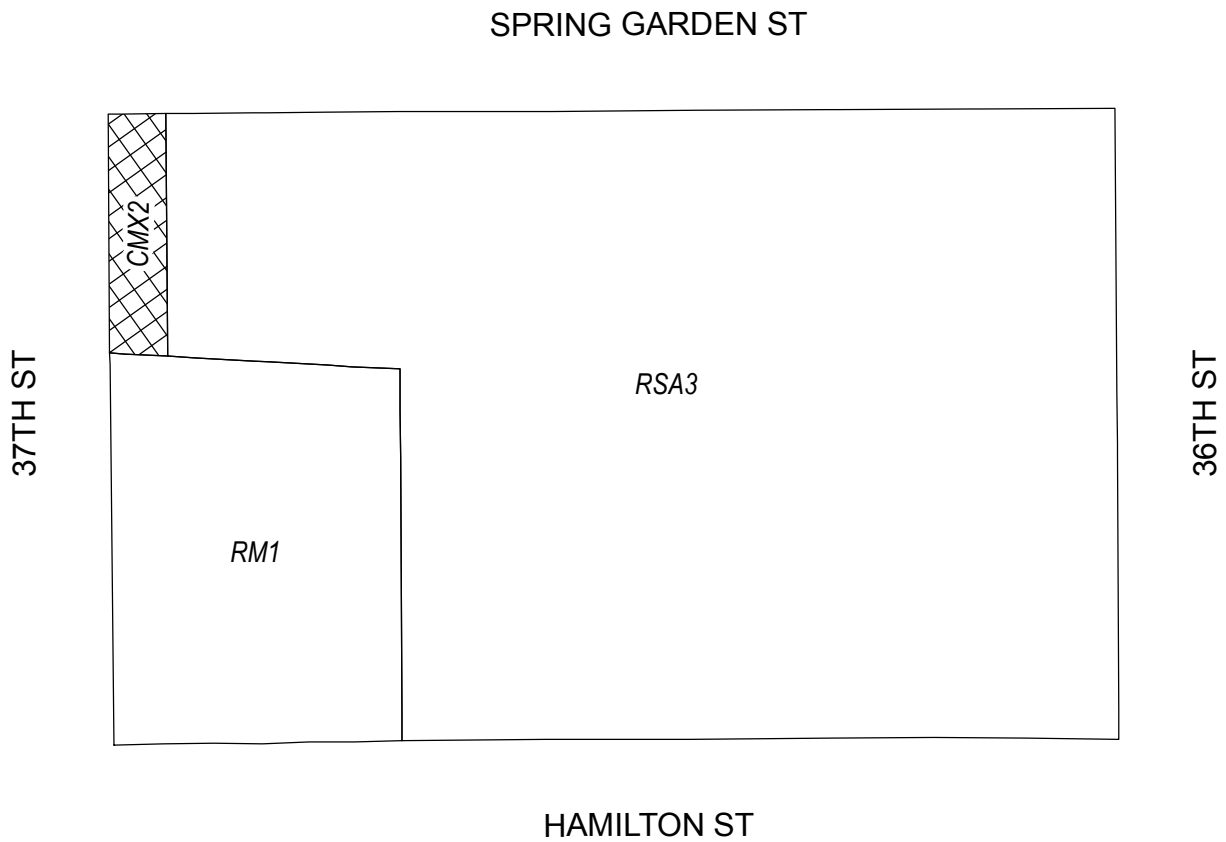


Zoning Districts

-  CMX-1/CMX-2, Commercial Mixed-Use
-  RM-1, Residential Multi-Family



Map A2 Existing Zoning



Zoning Districts



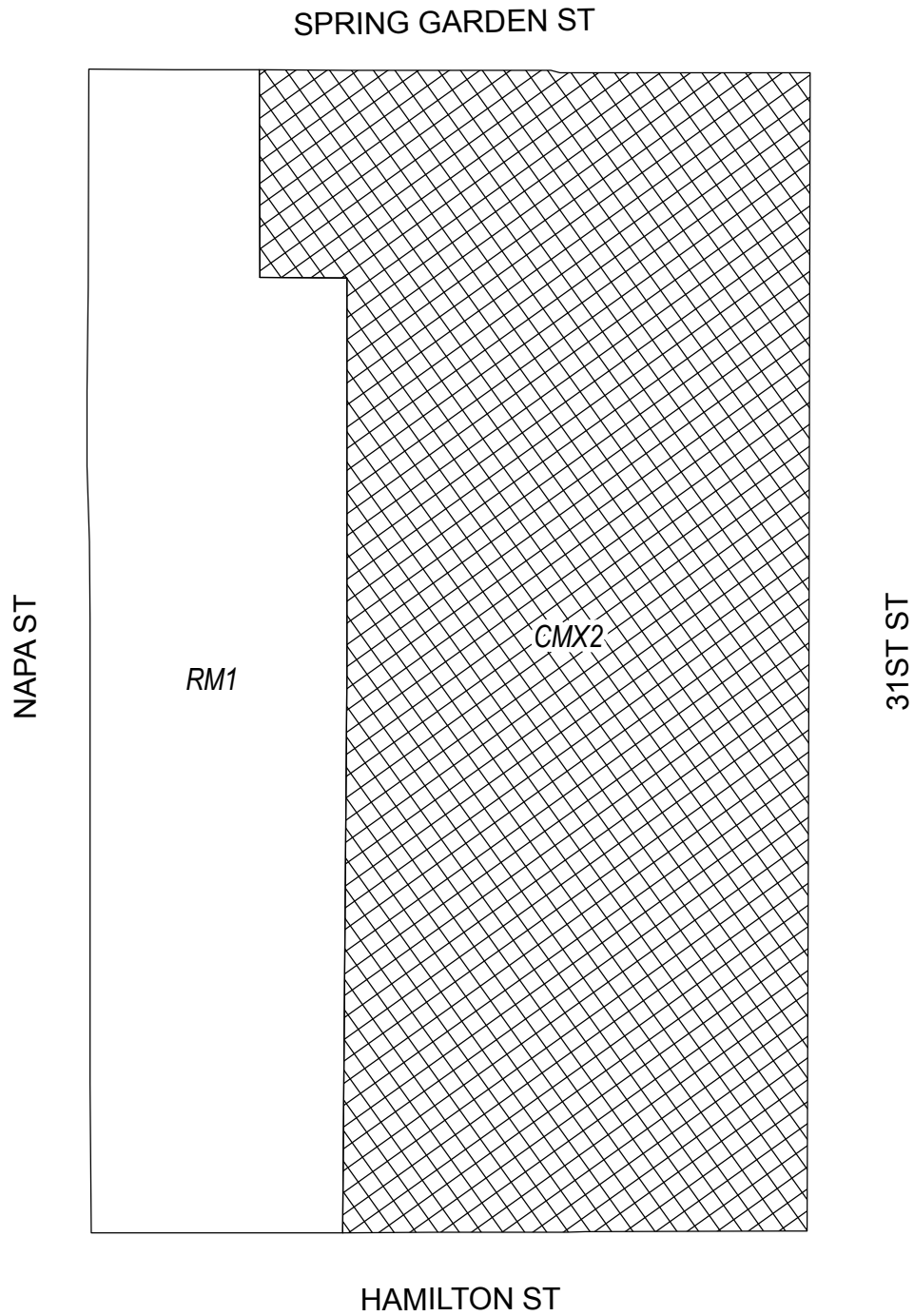
CMX-2, Commercial Mixed-Use





RM-1, Residential Multi-Family; RSA-3, Residential Single-Family



Map A3 Existing Zoning

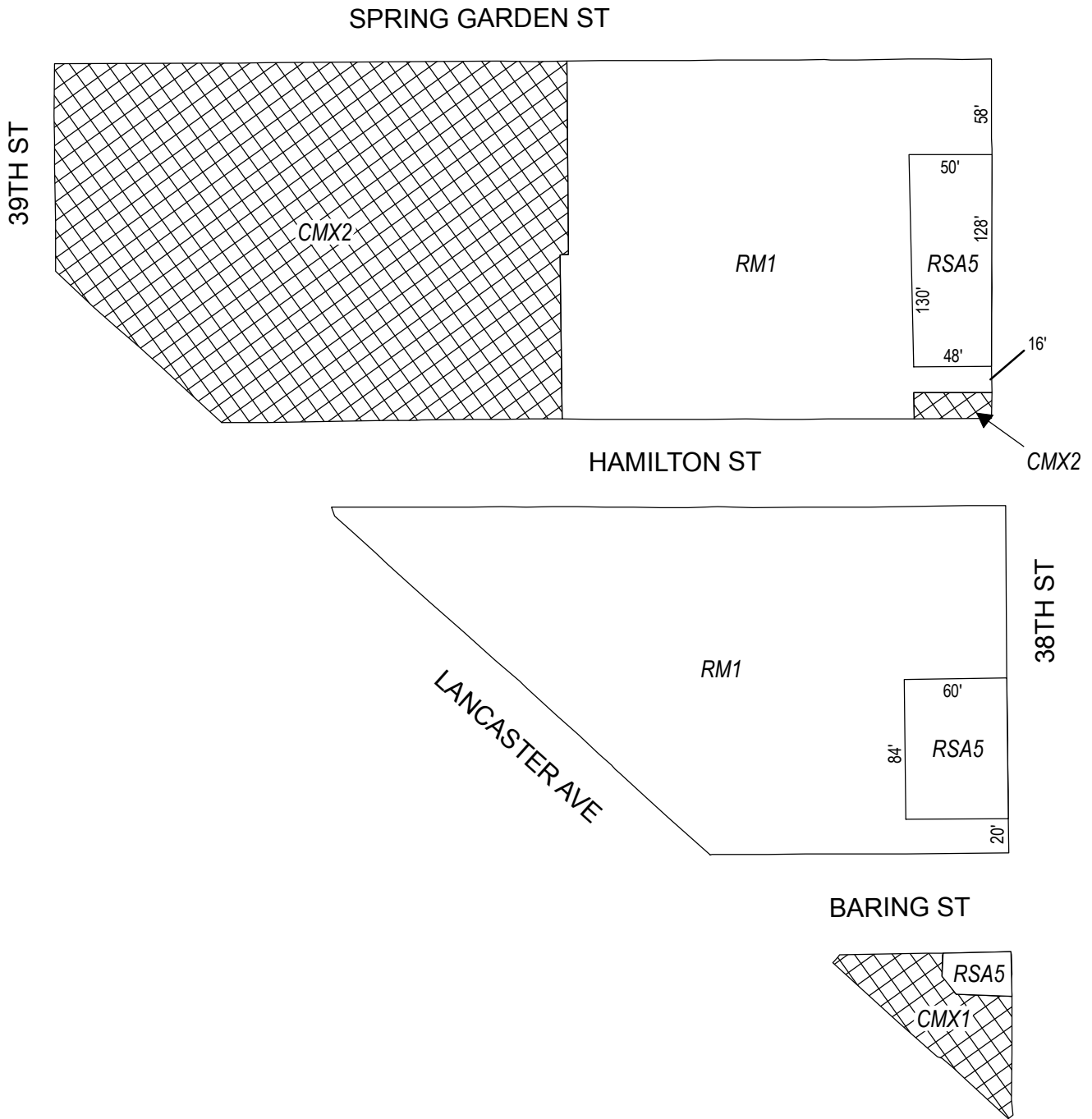


Zoning Districts



-  CMX-2, Commercial Mixed-Use
-  RM-1, Residential Multi-Family



Map B1 Proposed Zoning

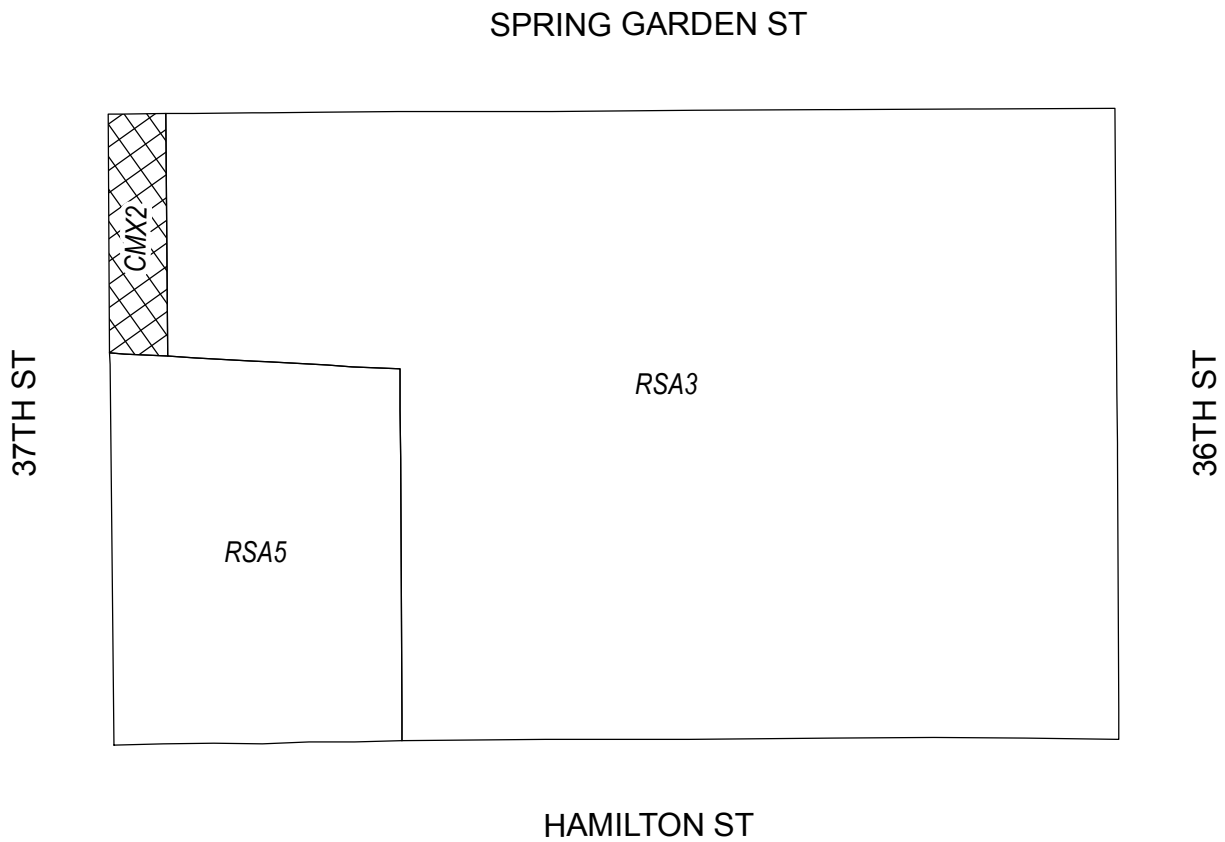


Zoning Districts



-  CMX-1/CMX-2, Commercial Mixed-Use
-  RM-1, Residential Multi-Family; RSA-5, Residential Single-Family



Map B2 Proposed Zoning

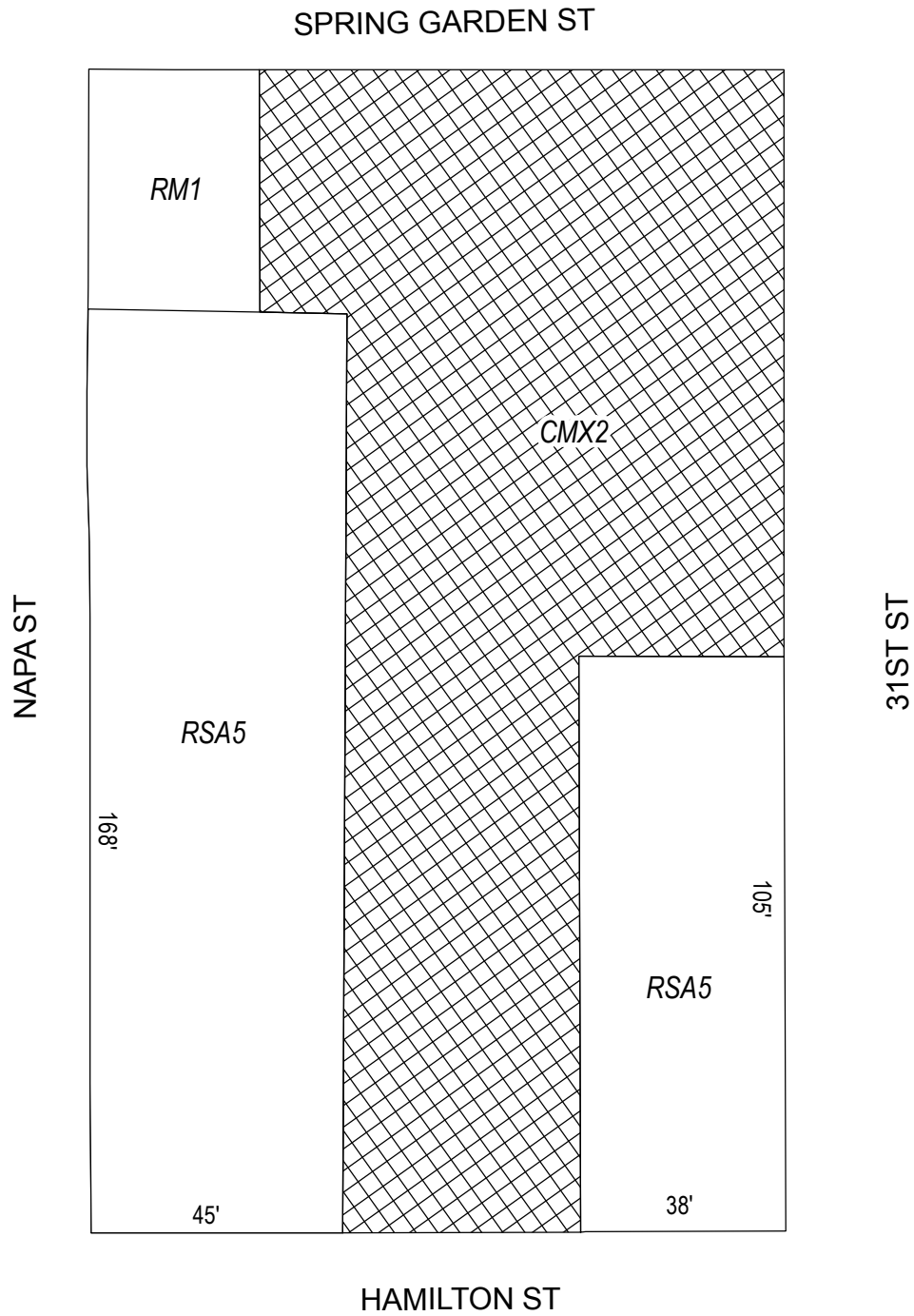


Zoning Districts

-  CMX-2, Commercial Mixed-Use
-  RSA-3/RSA-5, Residential Single-Family



Map B3 Proposed Zoning



Zoning Districts



CMX-2, Commercial Mixed-Use



RM-1, Residential Multi-Family; RSA-5, Residential Single-Family

