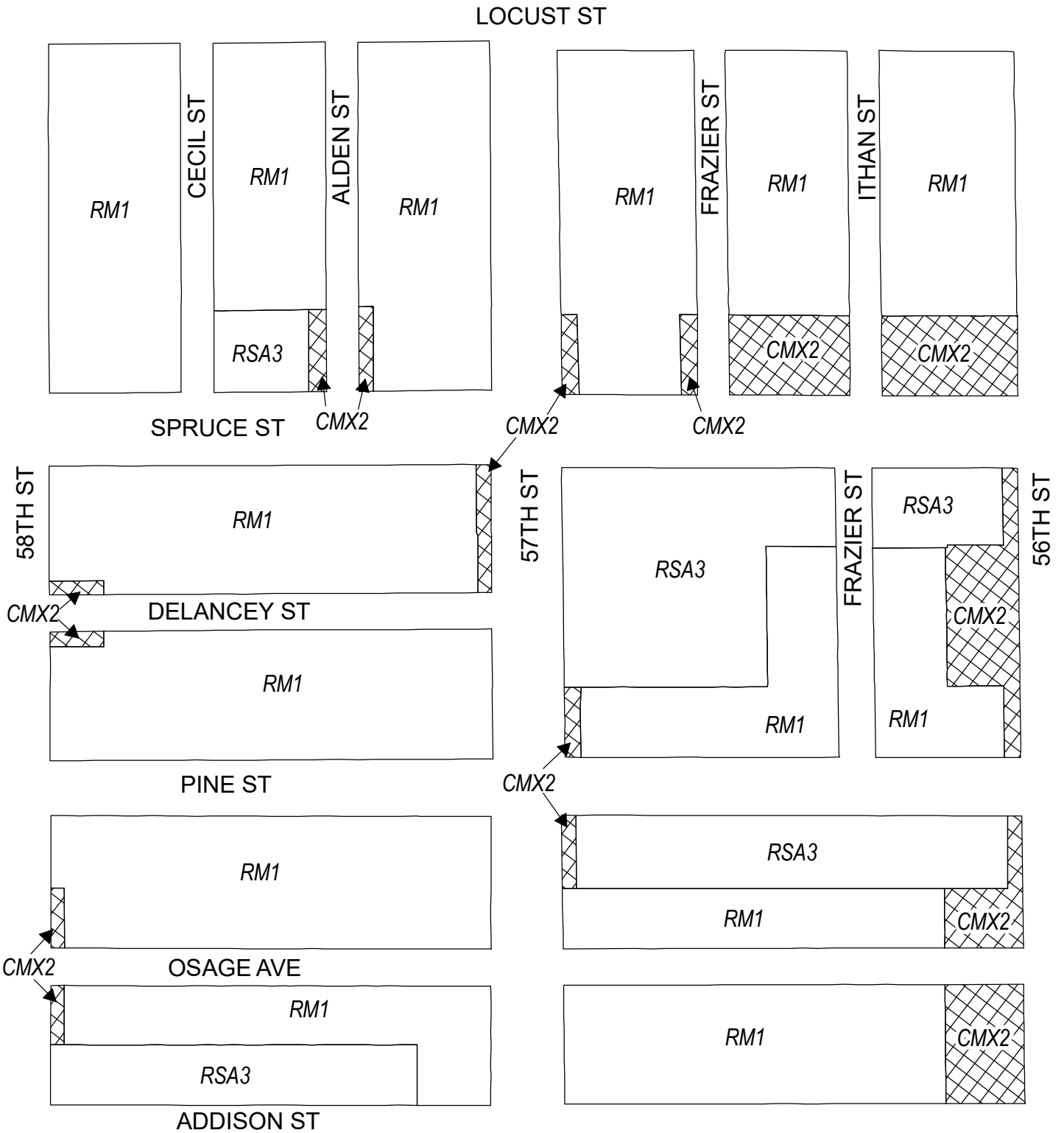




# Map A1 Existing Zoning

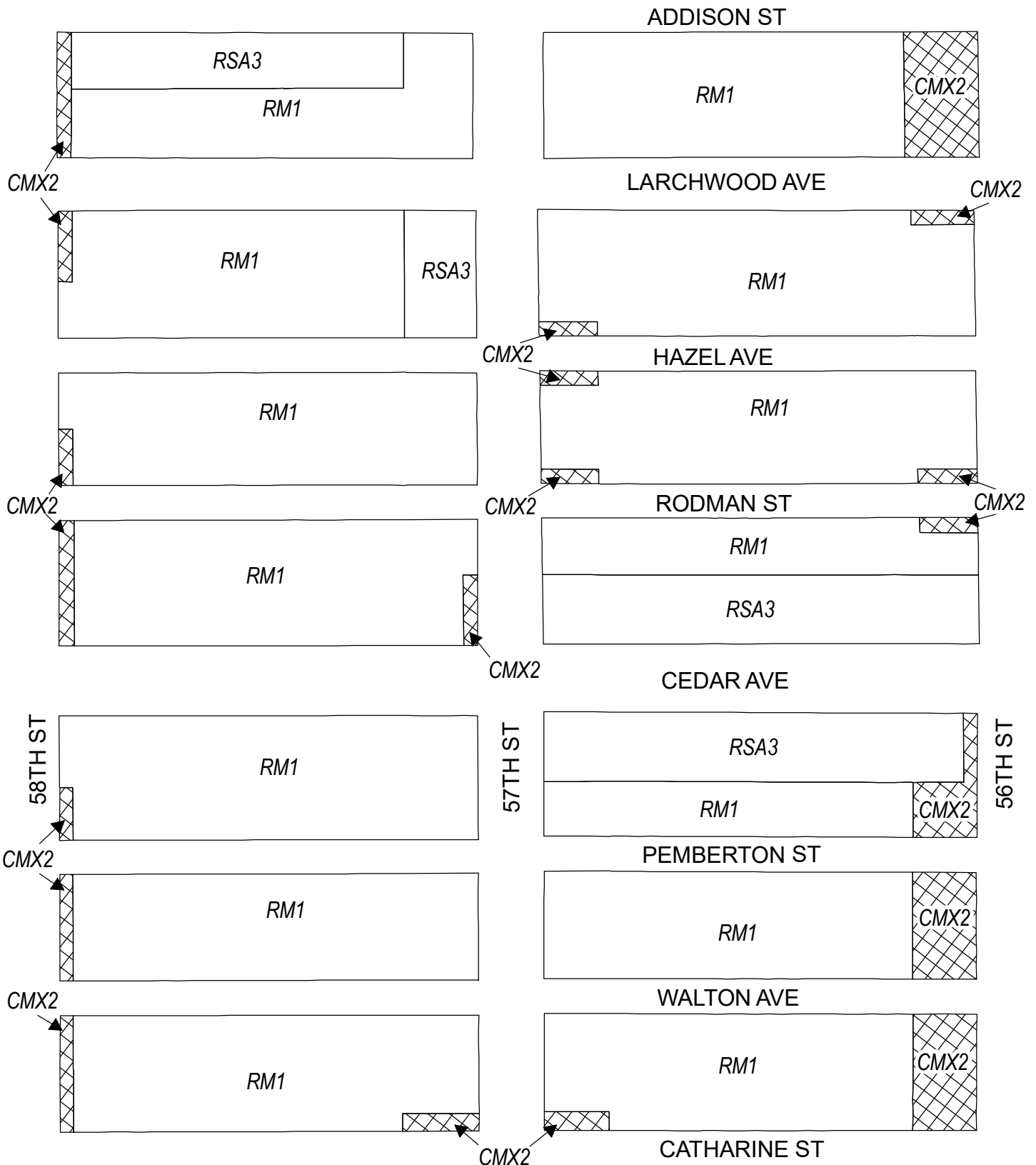


## Zoning Districts



-  CMX-2, Commercial Mixed-Use
-  RM-1, Residential Multi-Family; RSA-3, Residential Single-Family Attached



# Map A2 Existing Zoning

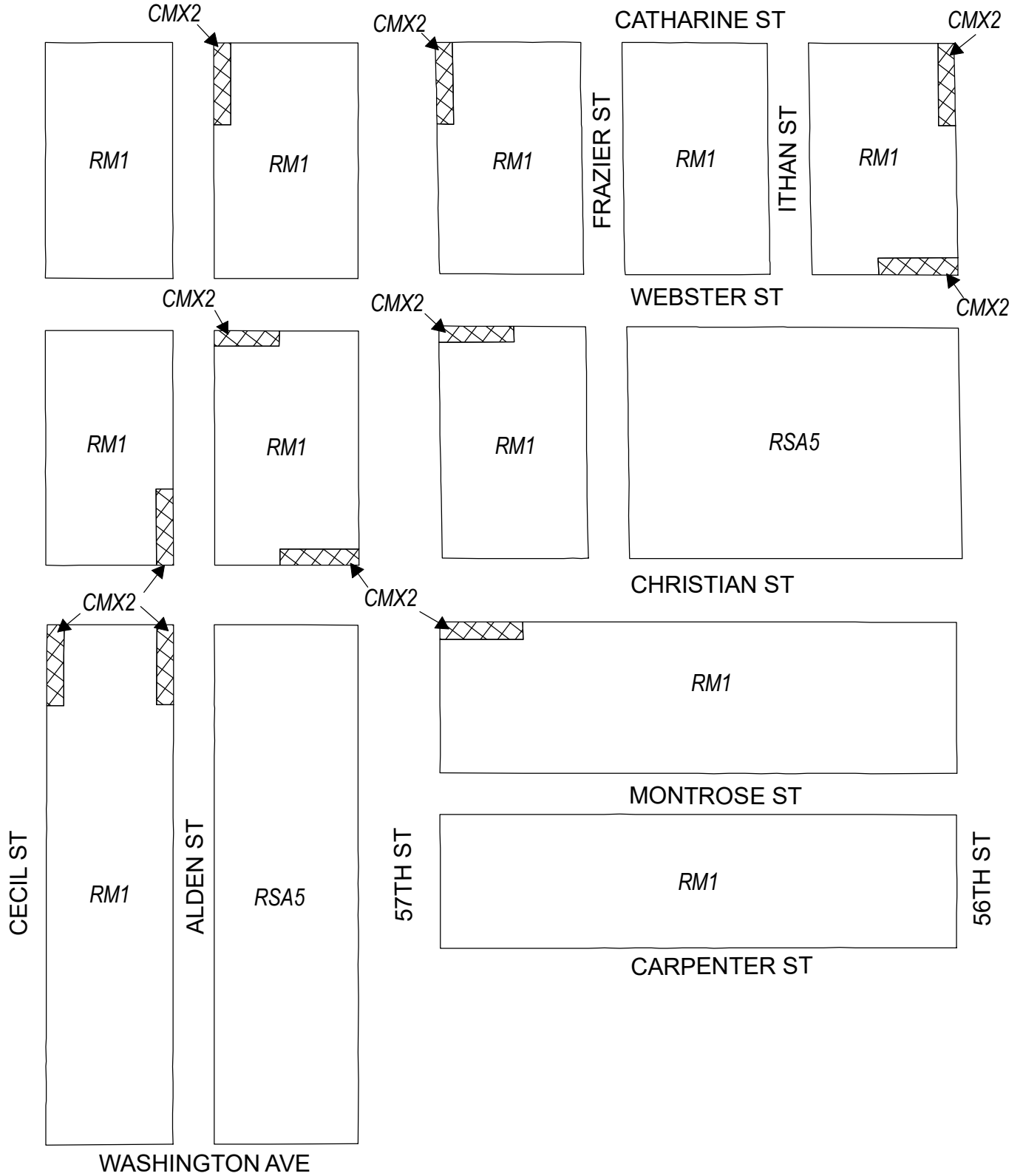


## Zoning Districts



-  CMX-2, Commercial Mixed-Use
-  RM-1, Residential Multi-Family; RSA-3, Residential Single-Family Attached



# Map A3 Existing Zoning

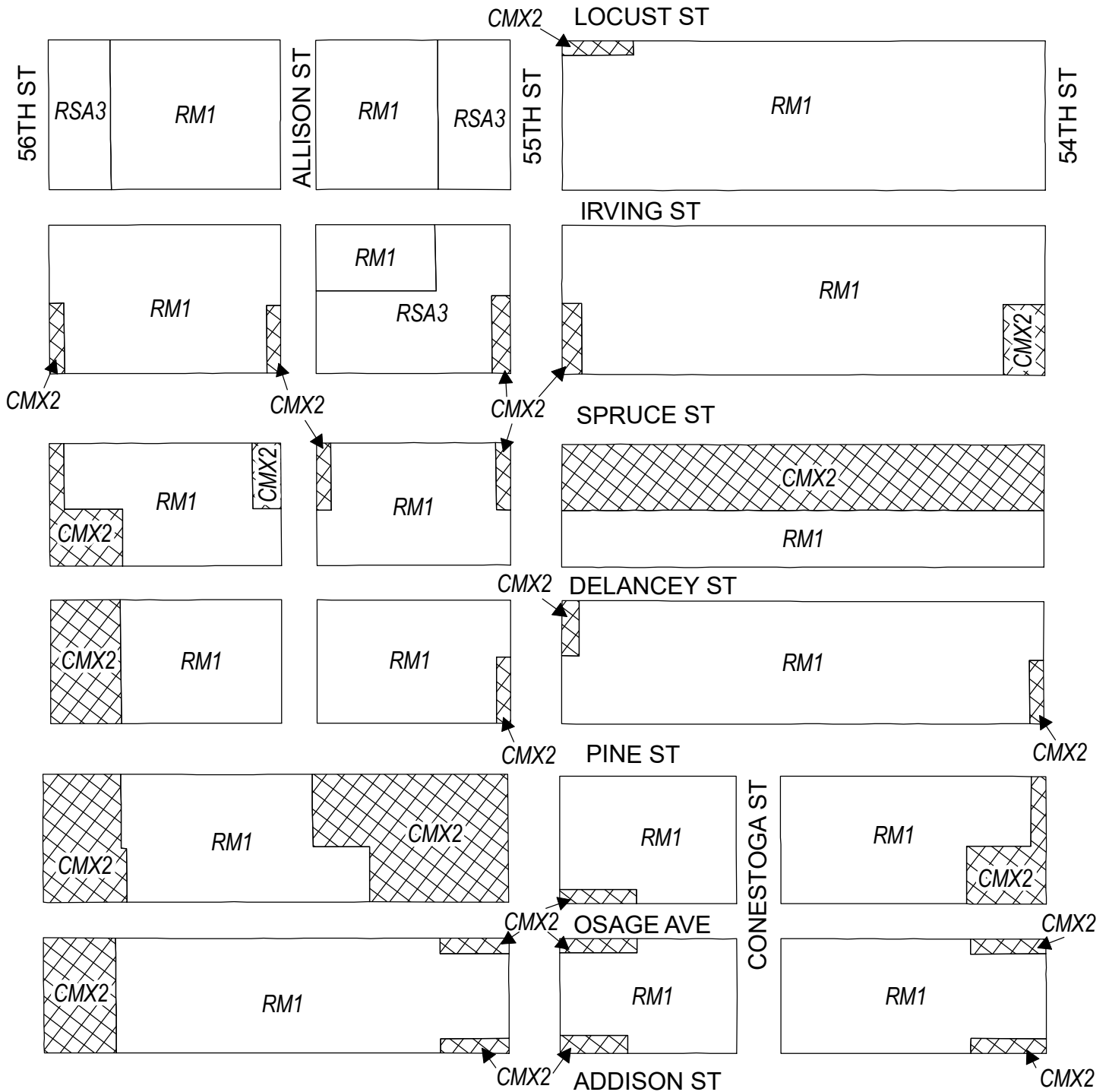


## Zoning Districts



-  CMX-2, Commercial Mixed-Use
-  RM-1, Residential Multi-Family; RSA-5, Residential Single-Family Attached



# Map A4 Existing Zoning

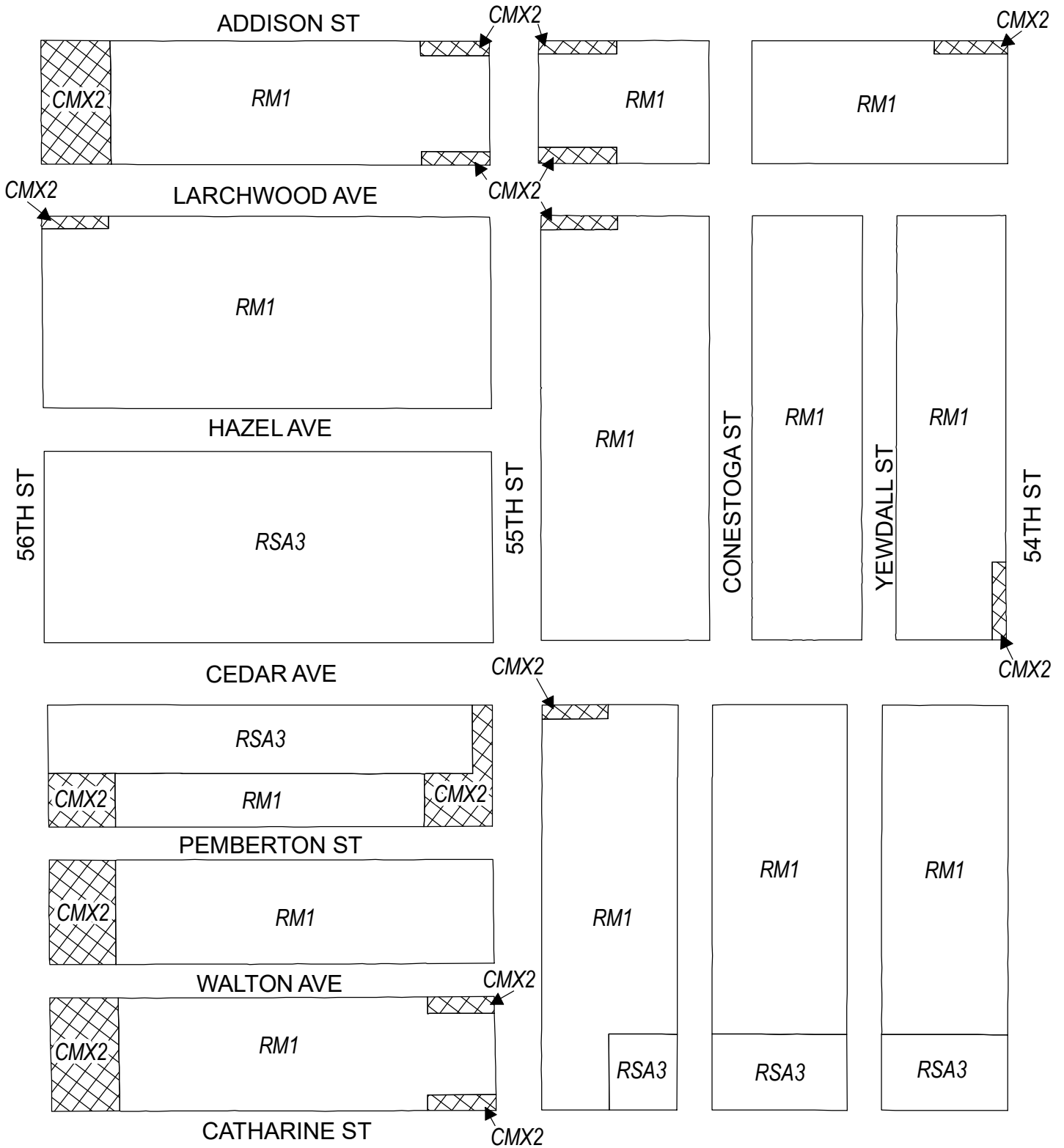


## Zoning Districts

-  CMX-2, Commercial Mixed-Use
-  RM-1, Residential Multi-Family; RSA-3, Residential Single-Family Attached



# Map A5 Existing Zoning



## Zoning Districts



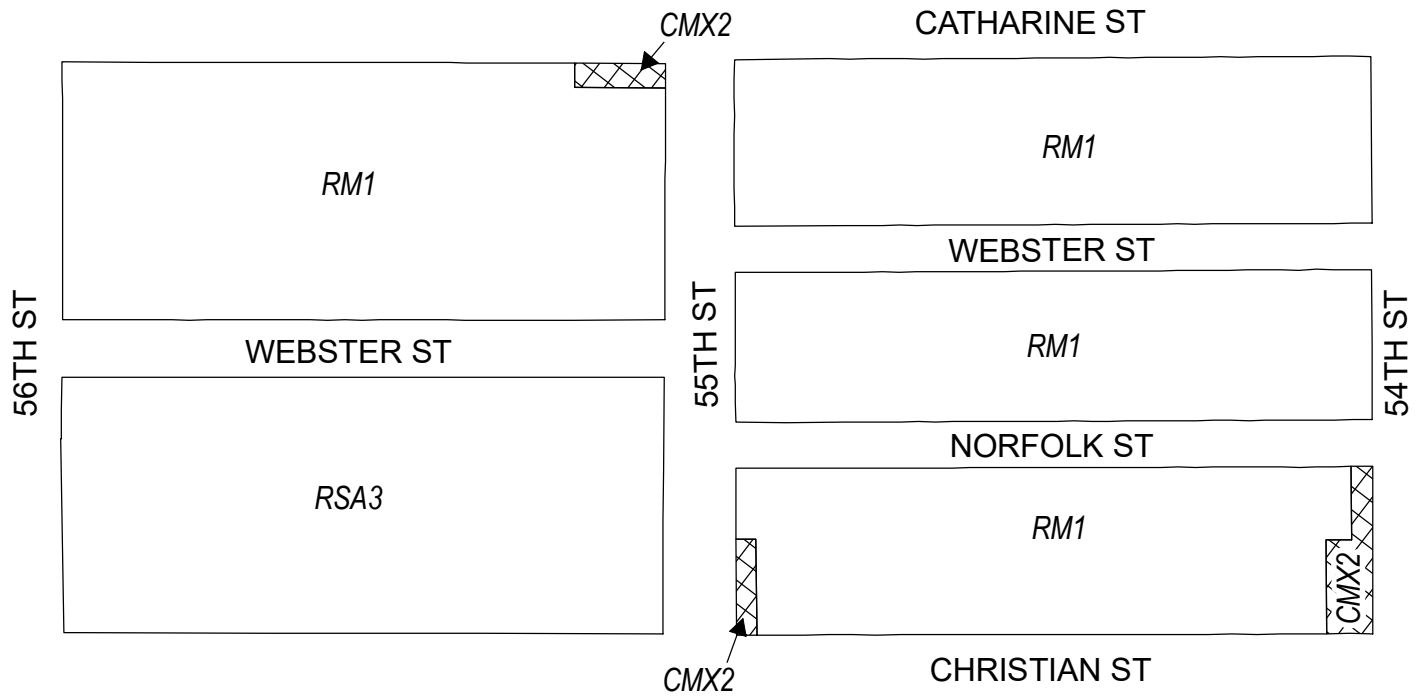
CMX-2, Commercial Mixed-Use



RM-1, Residential Multi-Family; RSA-3, Residential Single-Family Attached



# Map A6 Existing Zoning



## Zoning Districts



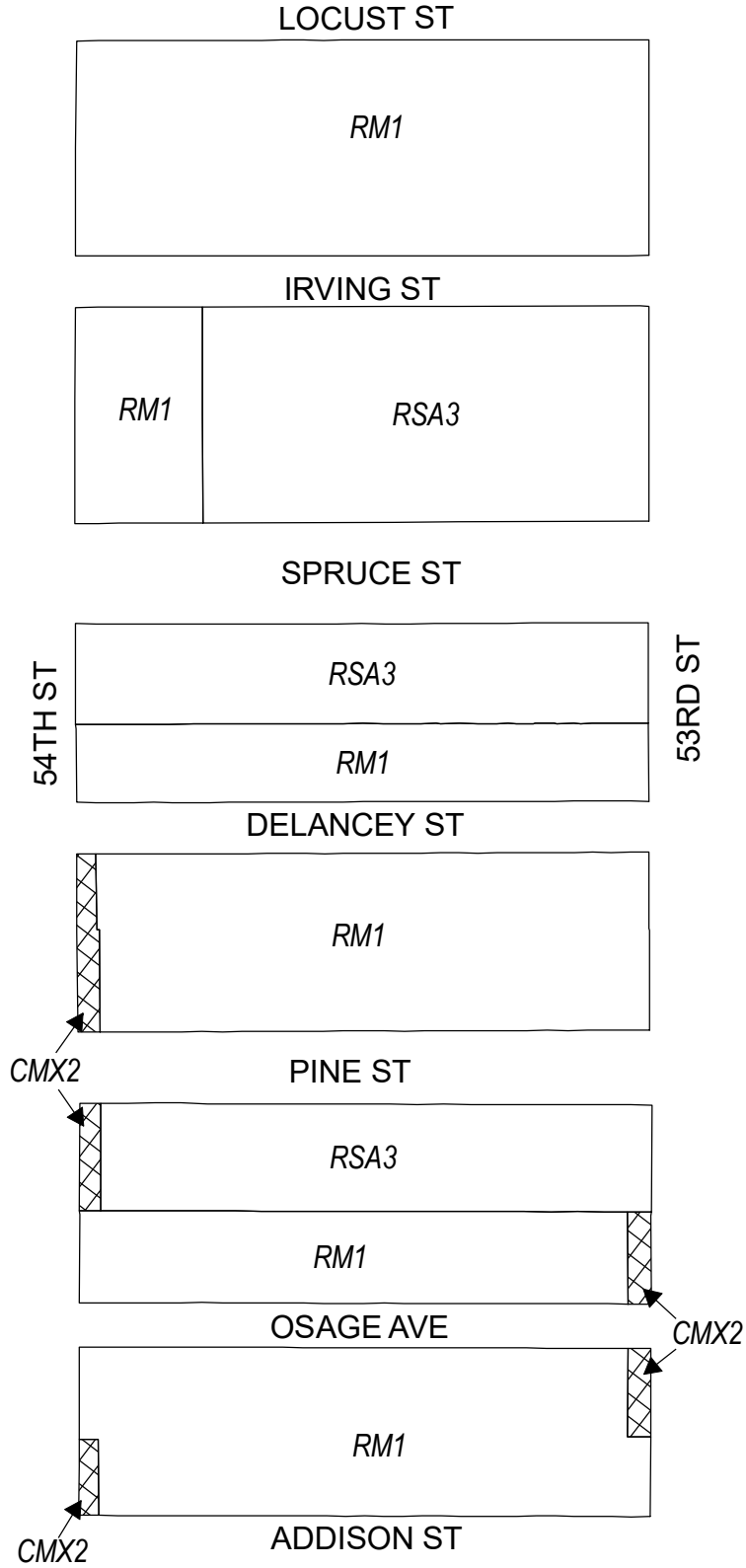
CMX-2, Commercial Mixed-Use





RM-1, Residential Multi-Family; RSA-3, Residential Single-Family Attached



# Map A7 Existing Zoning

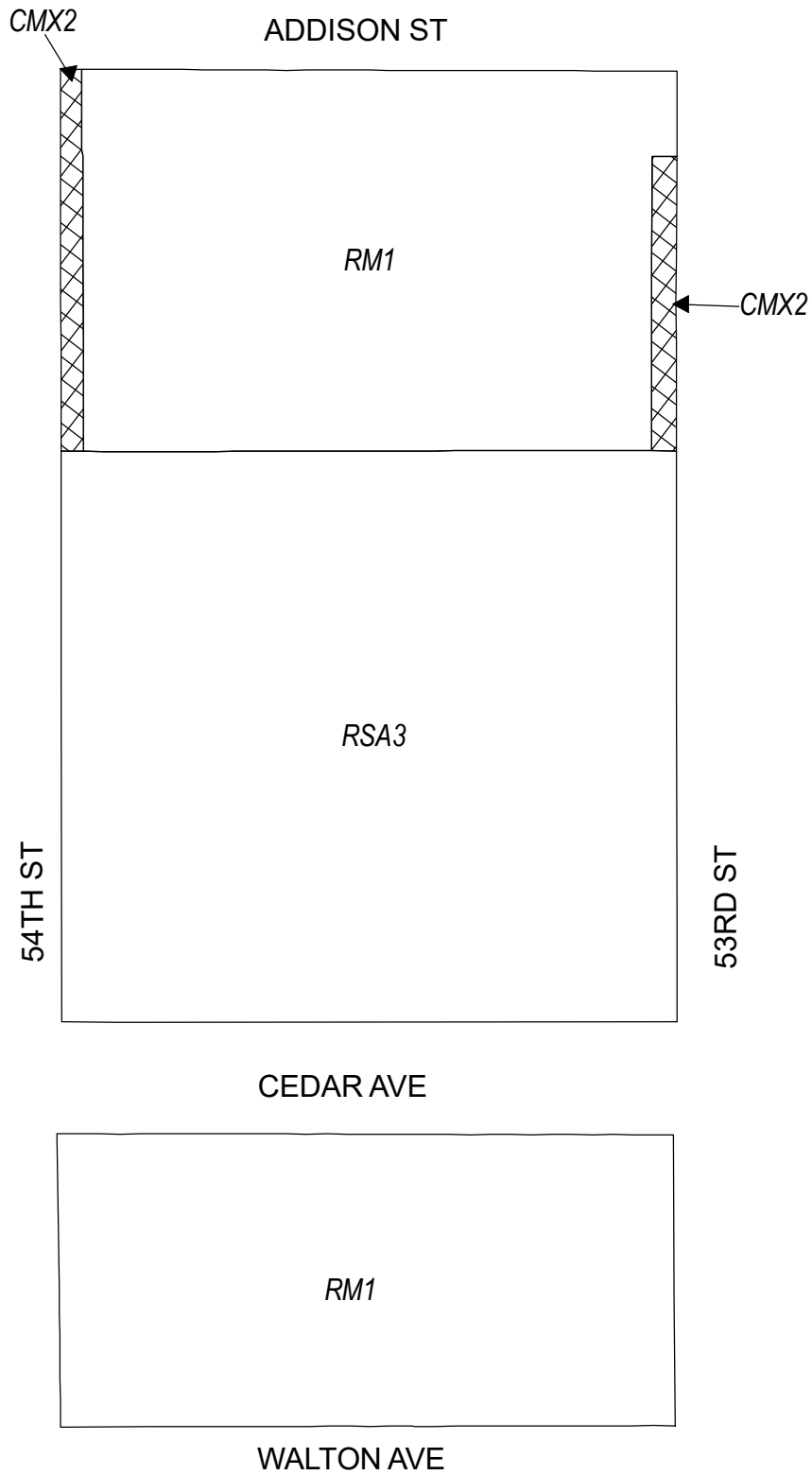


## Zoning Districts

-  CMX-2, Commercial Mixed-Use
-  RM-1, Residential Multi-Family; RSA-3, Residential Single-Family Attached



# Map A8 Existing Zoning



## Zoning Districts



CMX-2, Commercial Mixed-Use

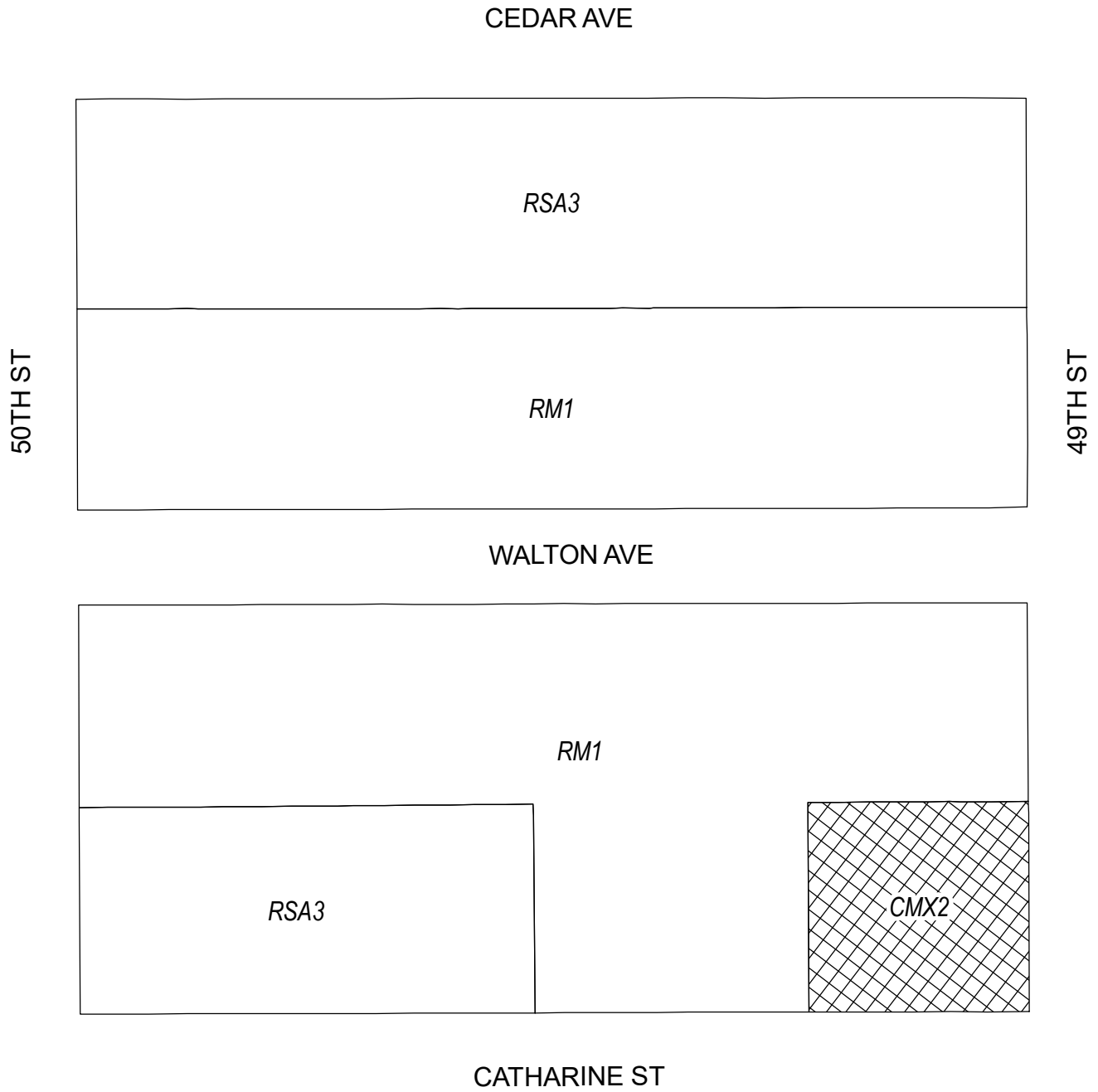


RM-1, Residential Multi-Family; RSA-3, Residential Single-Family Attached







# Map A9 Existing Zoning

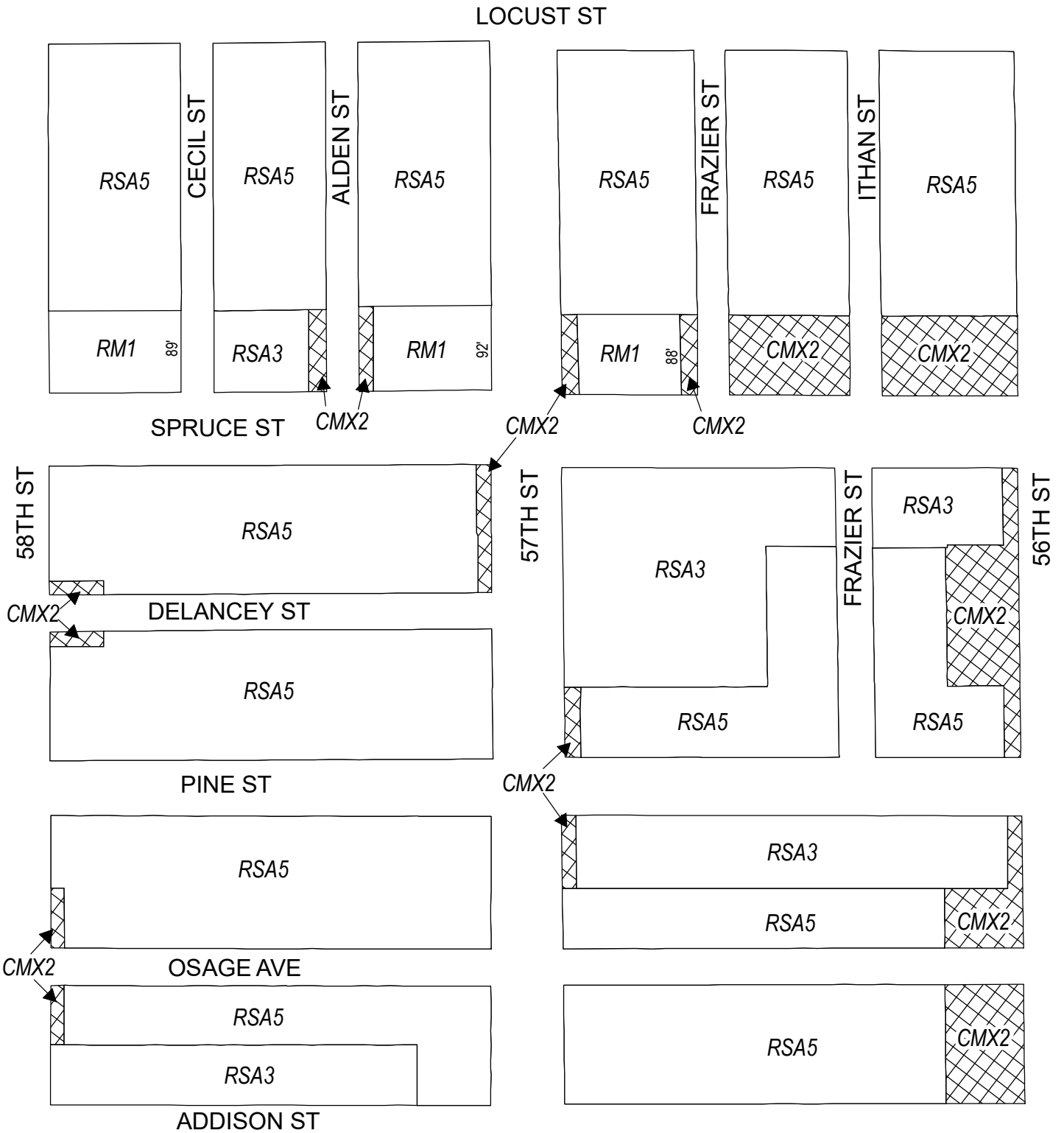


## Zoning Districts



-  CMX-2, Commercial Mixed-Use
-  RM-1, Residential Multi-Family; RSA-3, Residential Single-Family Attached



# Map B1 Proposed Zoning

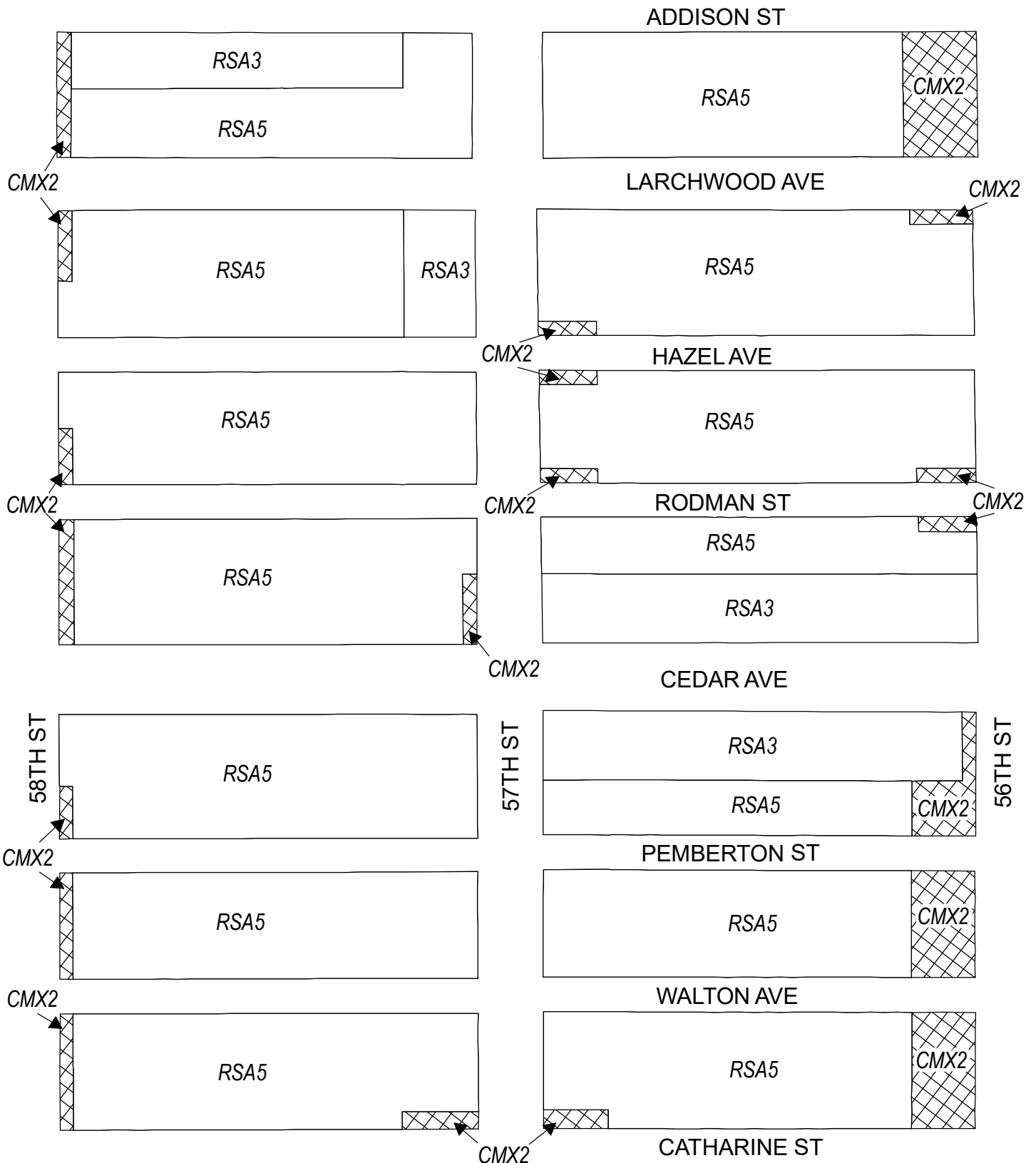


## Zoning Districts



-  CMX-2, Commercial Mixed-Use
-  RM-1, Residential Multi-Family; RSA-3/RSA-5, Residential Single-Family Attached



# Map B2 Proposed Zoning

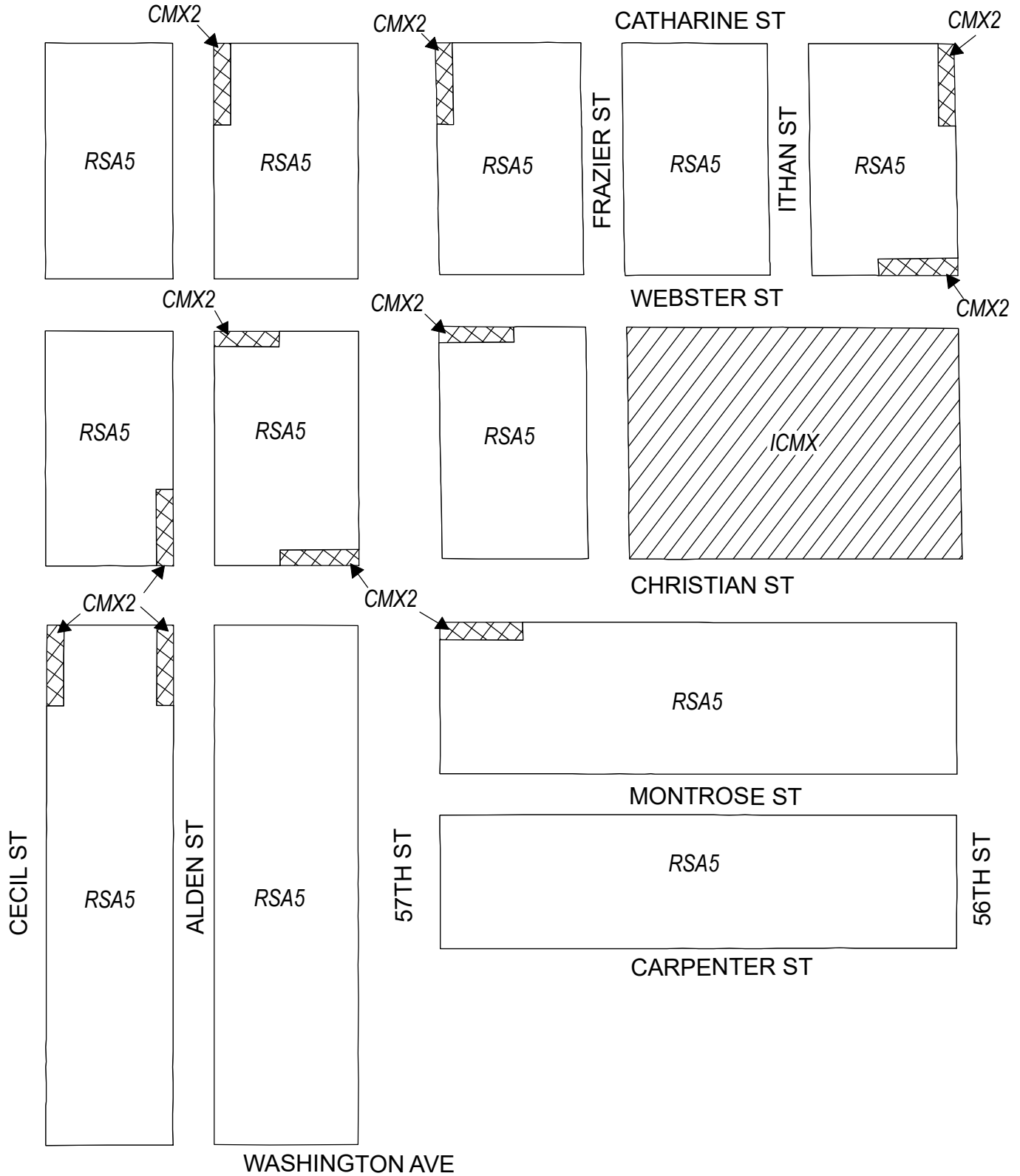


## Zoning Districts




-  CMX-2, Commercial Mixed-Use
-  RSA-3/RSA-5, Residential Single-Family Attached



# Map B3 Proposed Zoning



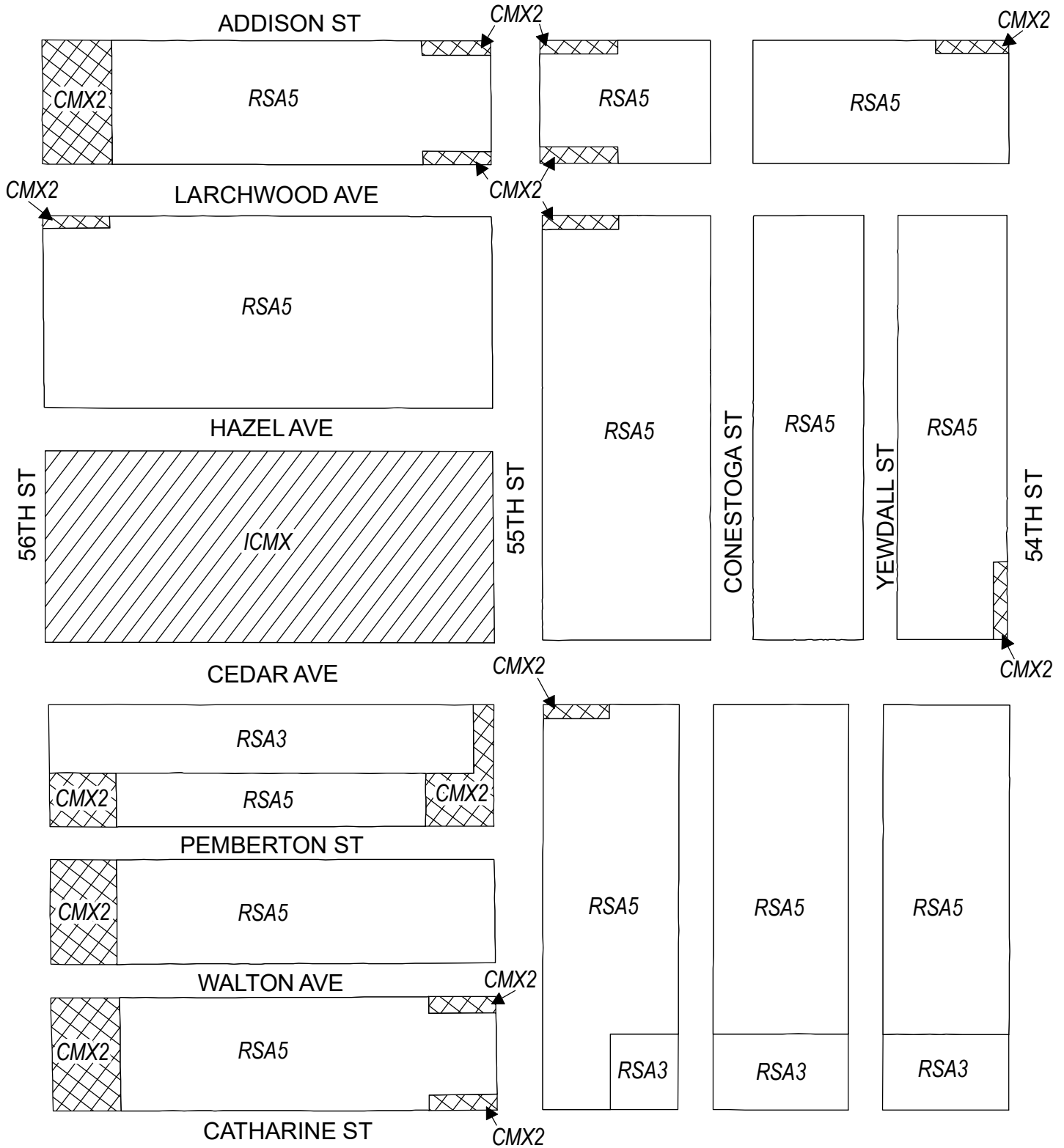
## Zoning Districts

-  CMX-2, Commercial Mixed-Use
-  ICMX, Industrial Commercial Mixed-Use
-  RSA-5, Residential Single-Family Attached








# Map B5 Proposed Zoning

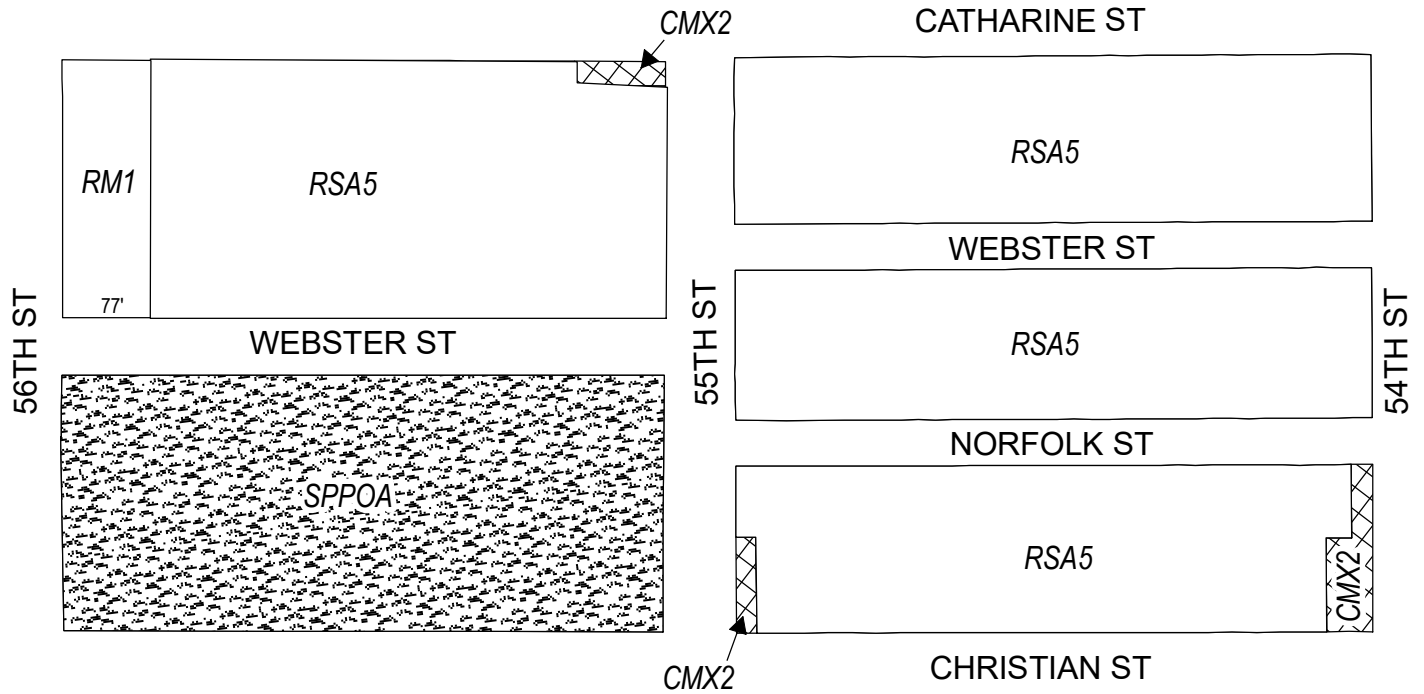


## Zoning Districts




-  CMX-2, Commercial Mixed-Use
-  ICMX, Industrial Commercial Mixed-Use
-  RSA-3/RSA-5, Residential Single-Family Attached



# Map B6 Proposed Zoning

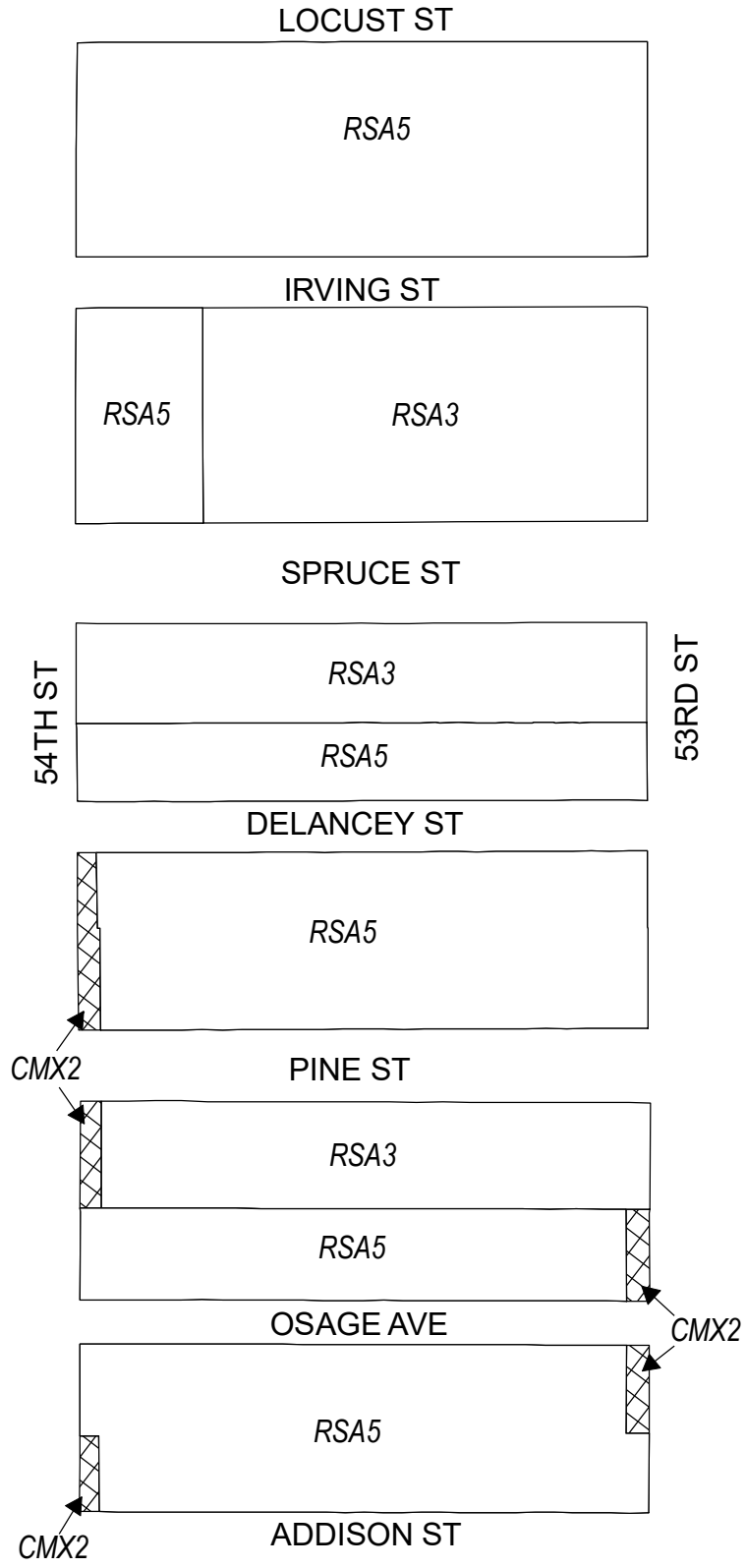


## Zoning Districts



-  CMX-2, Commercial Mixed-Use
-  RM-1, Residential Multi-Family-1; RSA-5, Residential Single-Family Attached
-  SP-PO-A, Parks and Open Space



# Map B7 Proposed Zoning



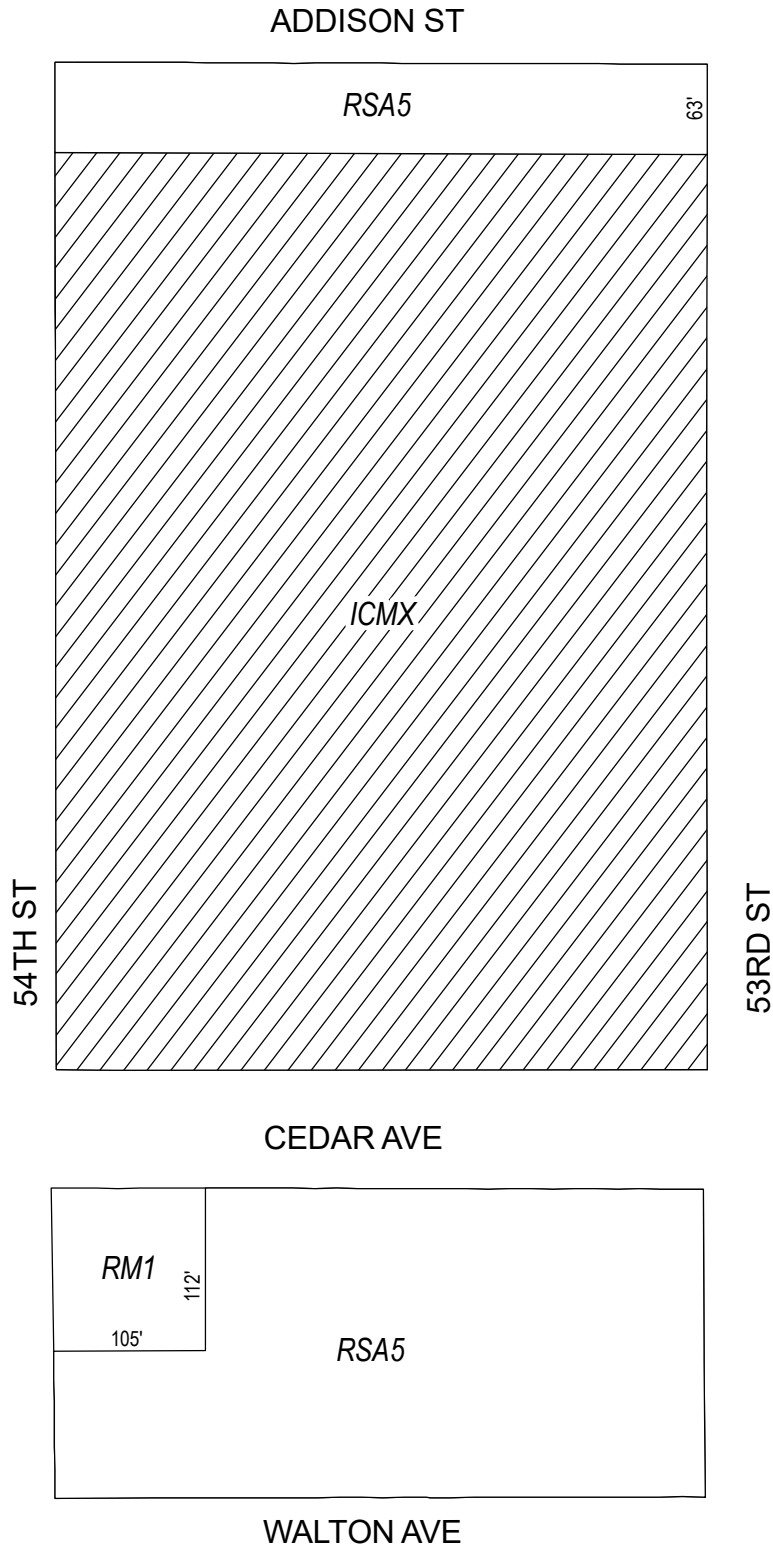
## Zoning Districts

-  CMX-2, Commercial Mixed-Use
-  RSA-3/RSA-5, Residential Single-Family Attached







# Map B8 Proposed Zoning

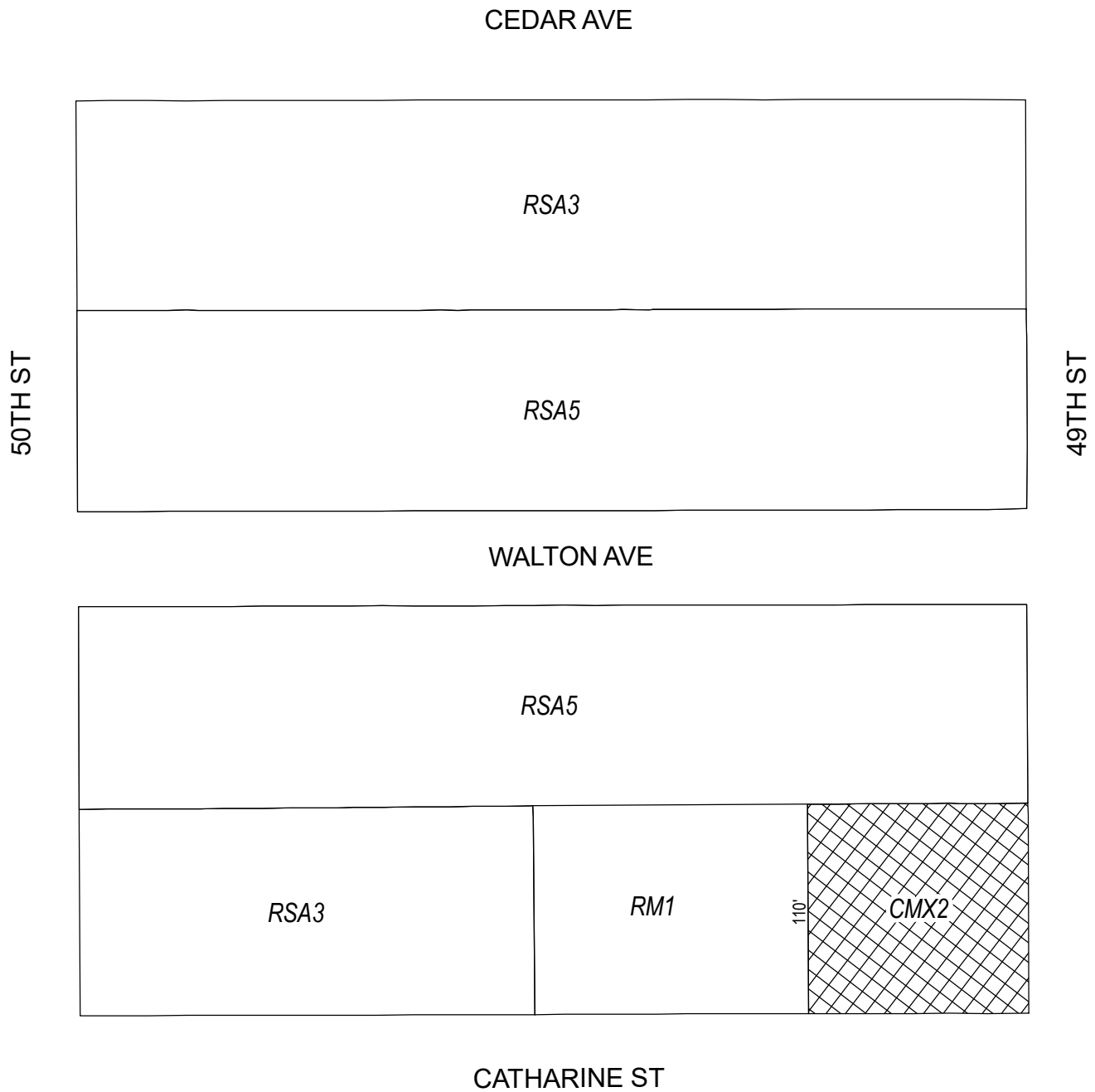


## Zoning Districts

-  ICMX, Industrial Commercial Mixed-Use
-  RM-1, Residential Multi-Family; RSA-5, Residential Single-Family Attached



# Map B9 Proposed Zoning



## Zoning Districts



CMX-2, Commercial Mixed-Use



RM-1, Residential Multi-Family; RSA-3/RSA-5, Residential Single-Family Attached

