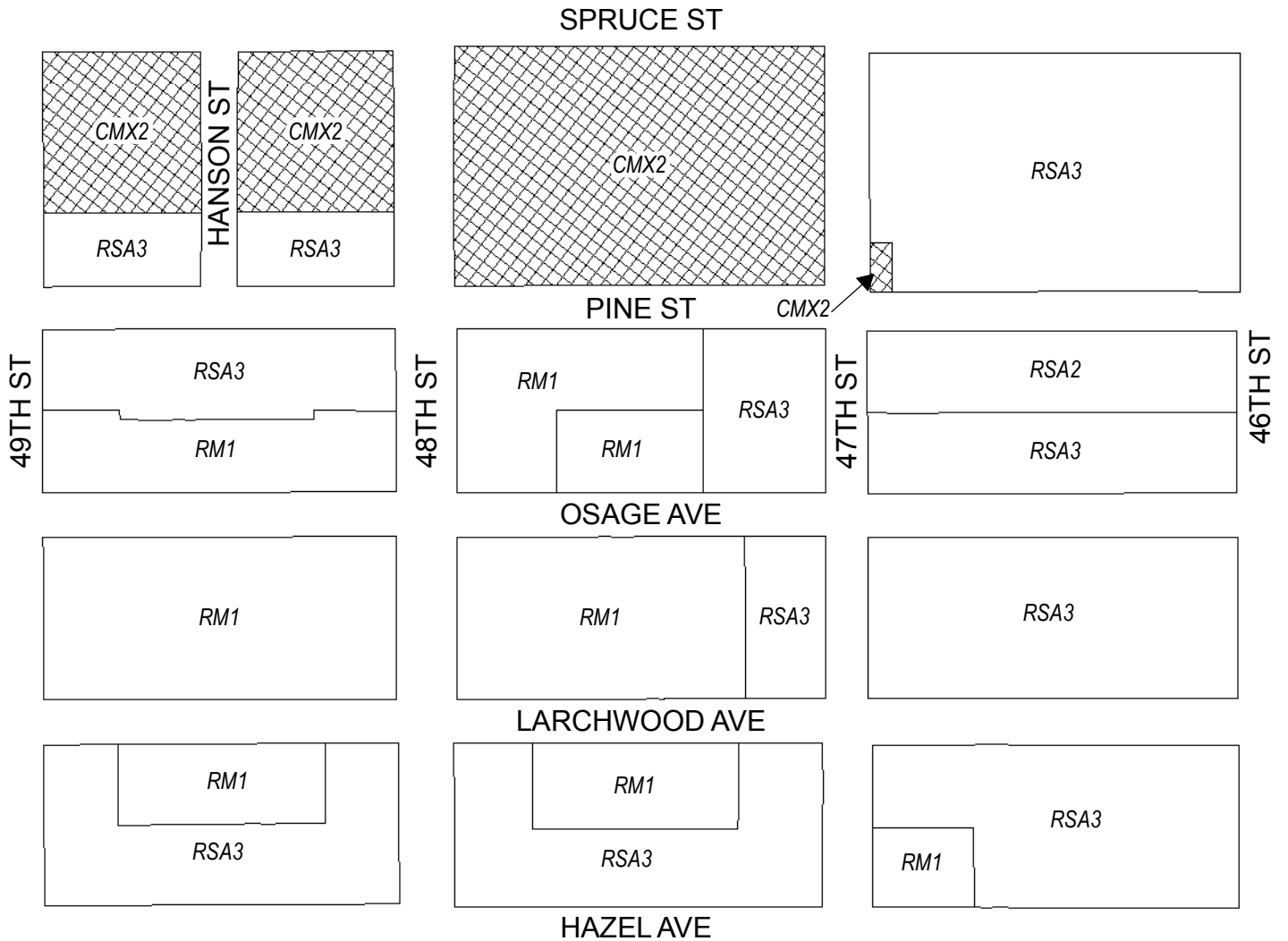




Map A1 Existing Zoning

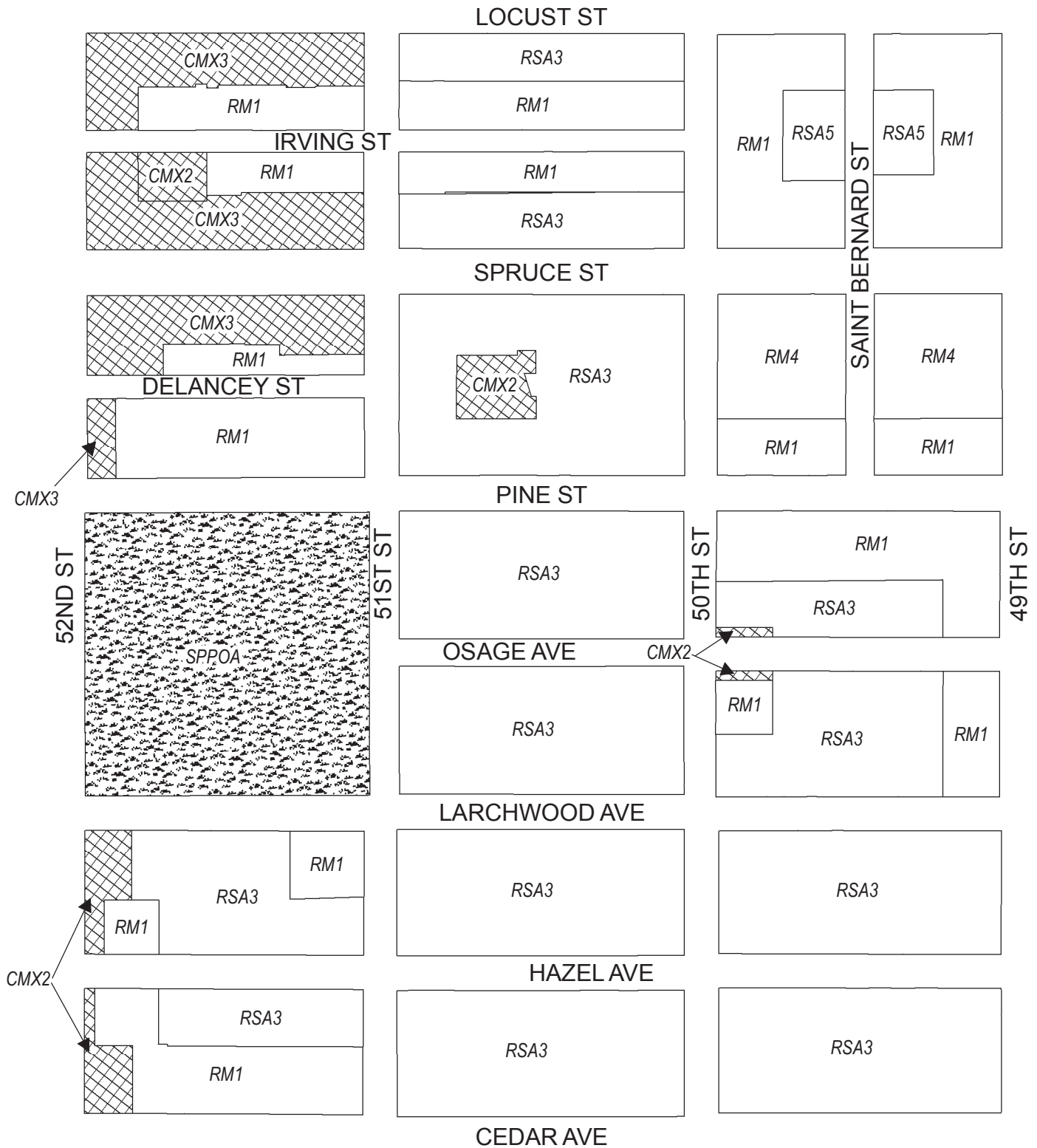


Zoning Districts




-  CMX-2, Commercial Mixed-Use
-  RM-1, Residential Multi-Family; RSA-2/RSA-3, Residential Single-Family Attached



Map A2 Existing Zoning

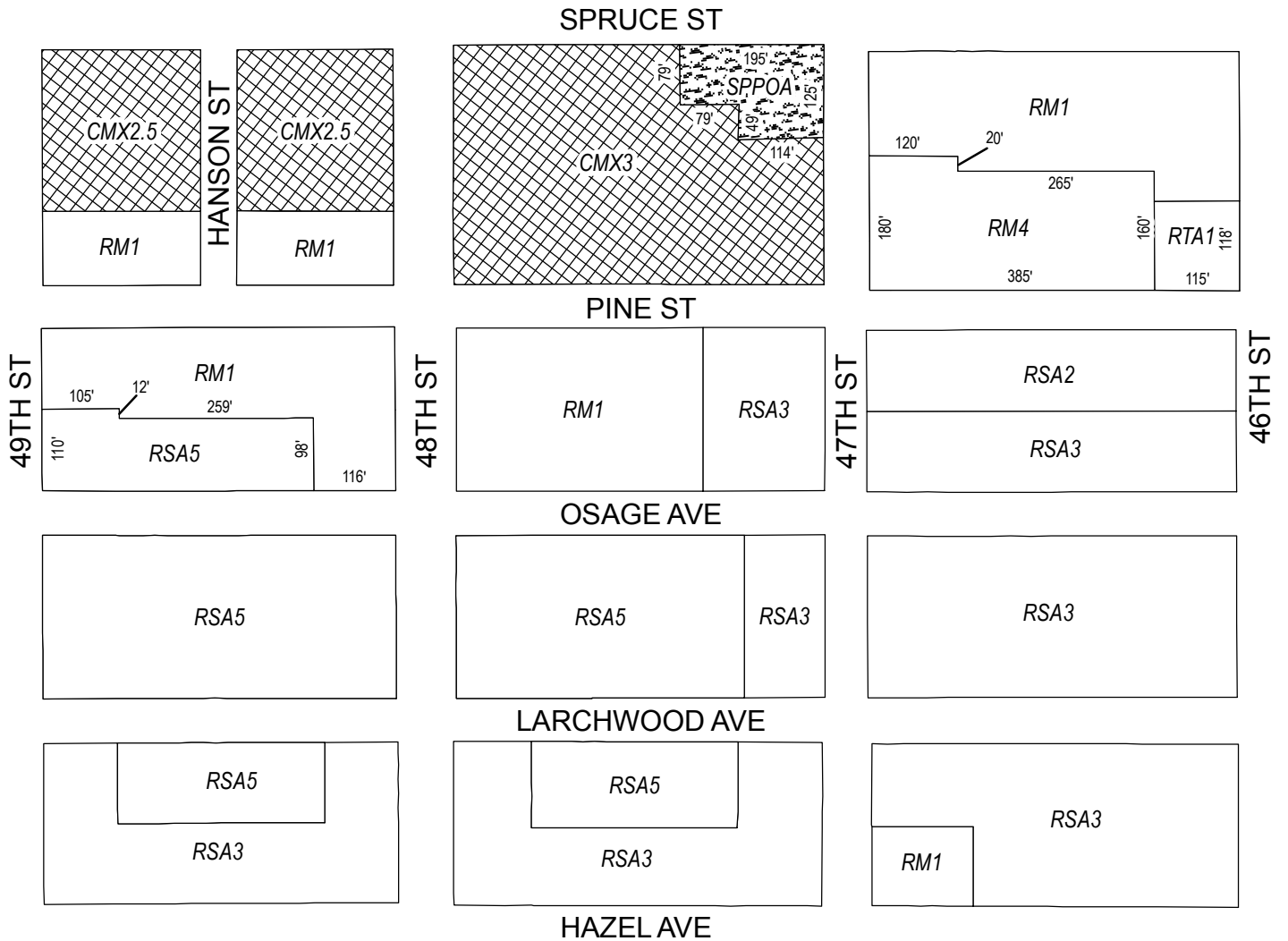


Zoning Districts




-  CMX-2/CMX-3, Commercial Mixed-Use
-  RM-1/RM-4, Residential Multi-Family;
RSA-3/RSA-5, Residential Single-Family Attached
-  SP-PO-A, Parks and Open Space



Map B1 Proposed Zoning

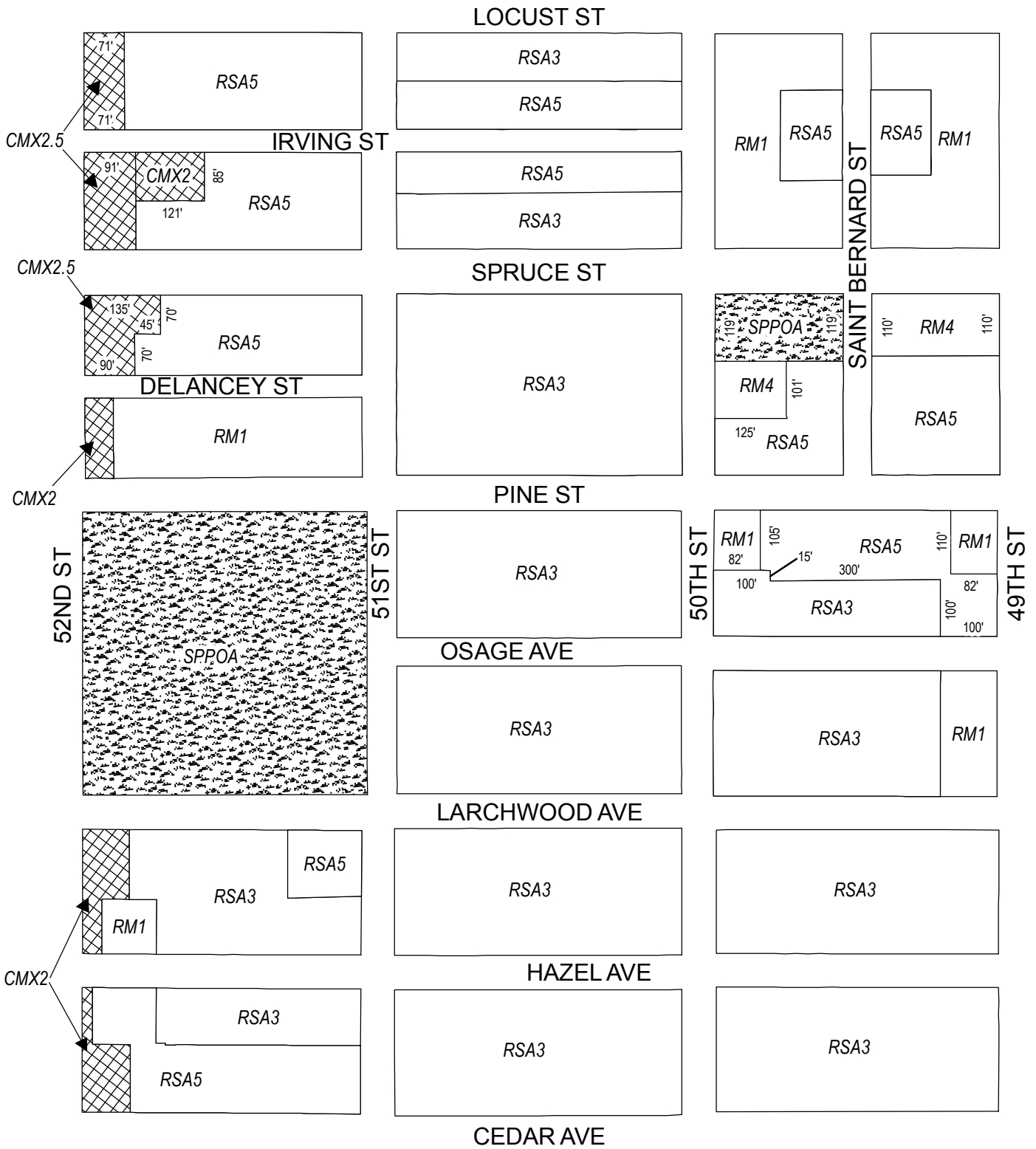


Zoning Districts




-  SP-PO-A, Parks and Open Space
-  CMX-2.5/CMX-3, Commercial Mixed-Use
-  RM-1/RM-4, Residential Multi-Family; RTA-1, Residential Two-Family Attached; RSA-2/RSA-3/RSA-5, Residential Single-Family Attached



Map B2 Proposed Zoning



Zoning Districts

-  CMX-2/CMX-2.5, Commercial Mixed-Use
-  RM-1/RM-4, Residential Multi-Family;
RSA-3/RSA-5, Residential Single-Family Attached
-  SP-PO-A, Parks and Open Space

