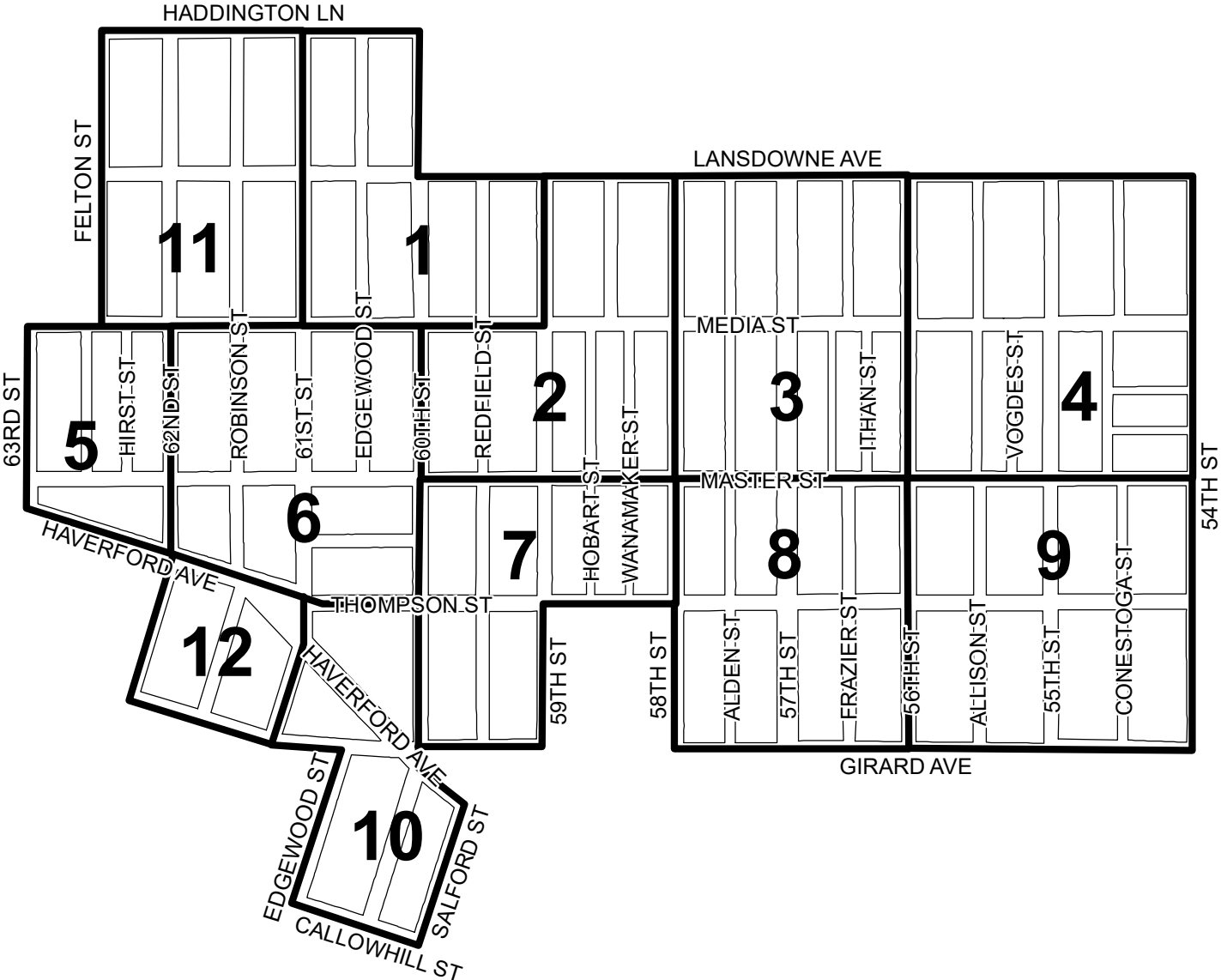




Key Map



Map A1 Existing Zoning

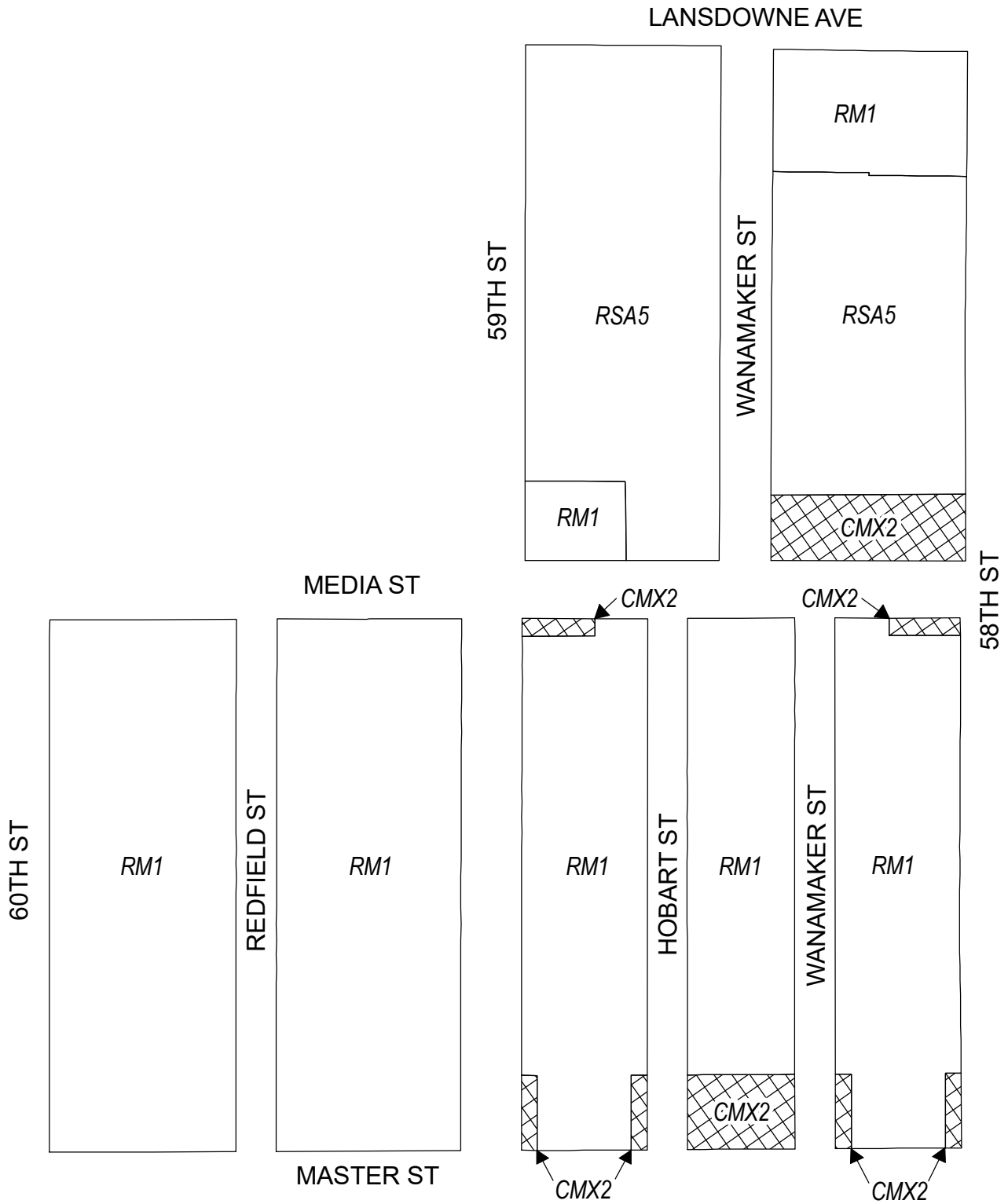


Zoning Districts



-  **CMX-2, Commercial Mixed-Use**
-  **RSA-5, Residential Single-Family Attached**



Map A2 Existing Zoning

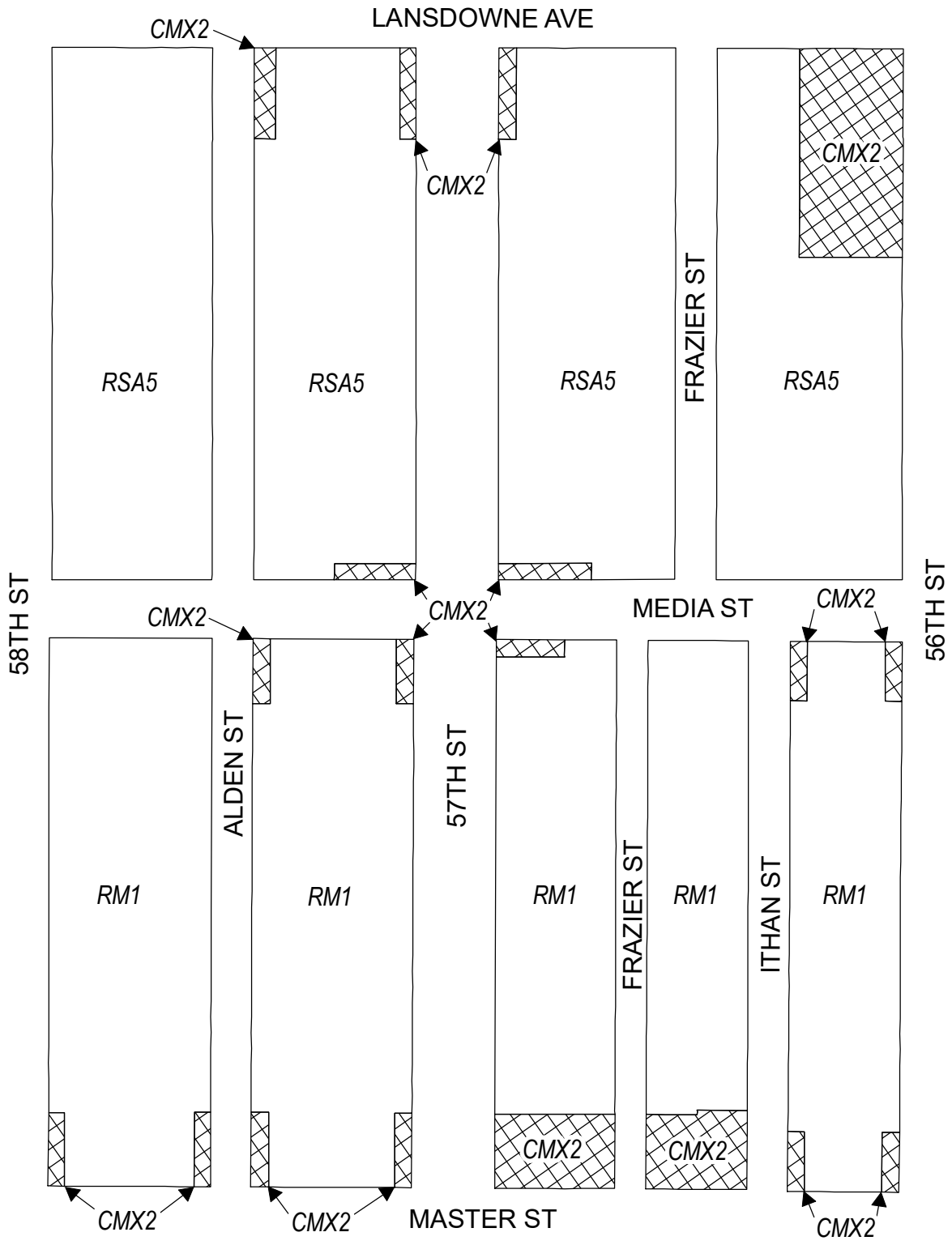


Zoning Districts



-  CMX-2, Commercial Mixed-Use
-  RM-1, Residential Multi-Family; RSA-5, Residential Single-Family Attached



Map A3 Existing Zoning

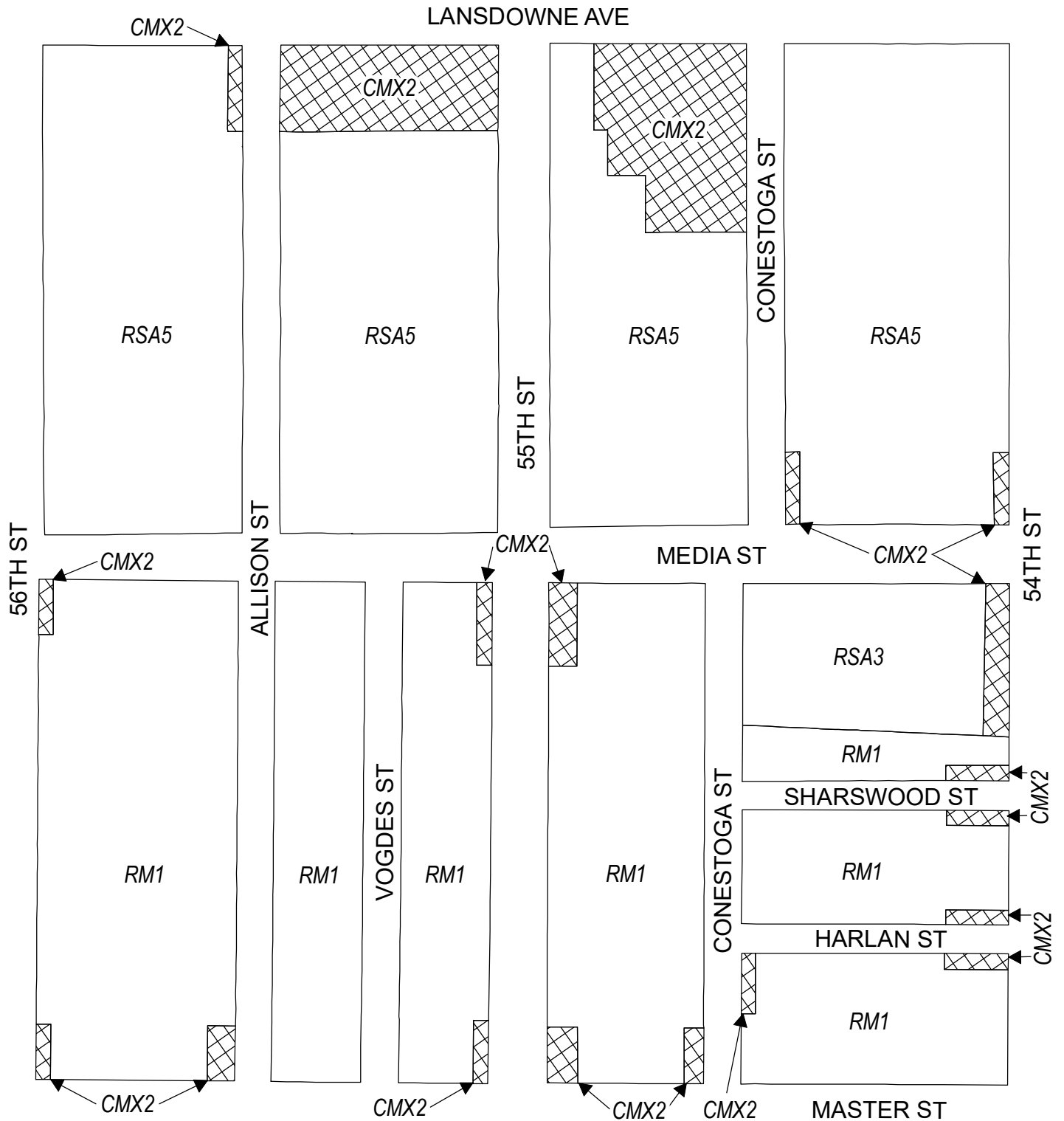


Zoning Districts

-  CMX-2, Commercial Mixed-Use
-  RM-1, Residential Multi-Family; RSA-5, Residential Single-Family Attached



Map A4 Existing Zoning



Zoning Districts



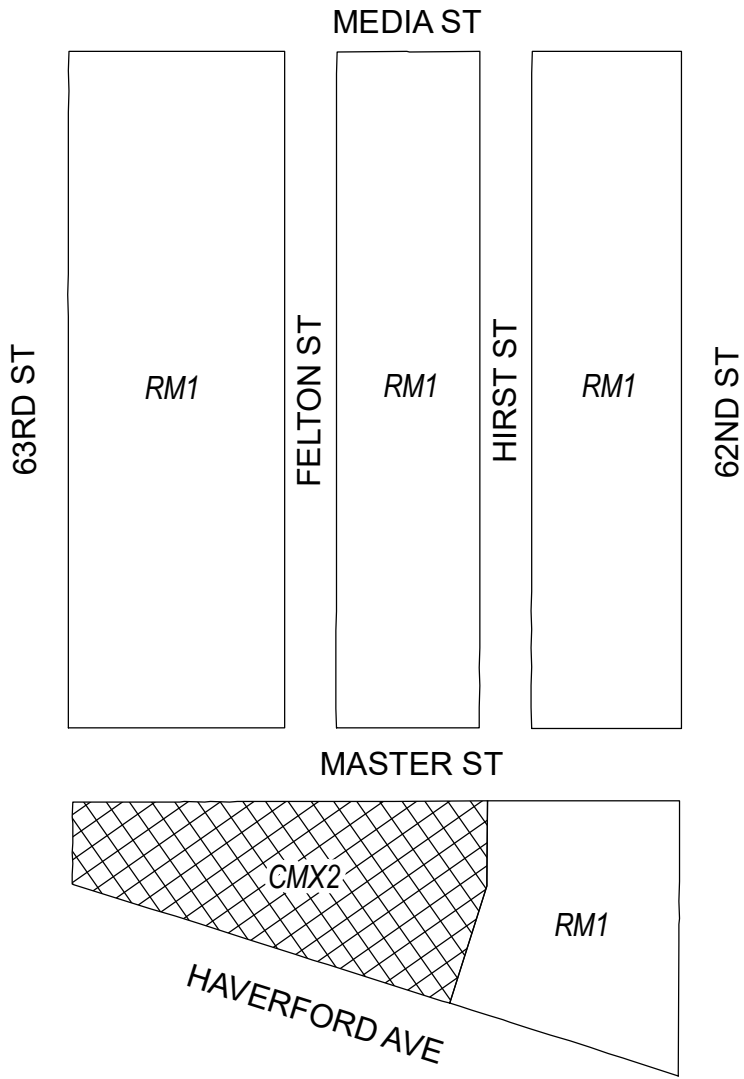
CMX-2, Commercial Mixed-Use





RM-1, Residential Multi-Family; RSA-3/RSA-5, Residential Single-Family Attached



Map A5 Existing Zoning

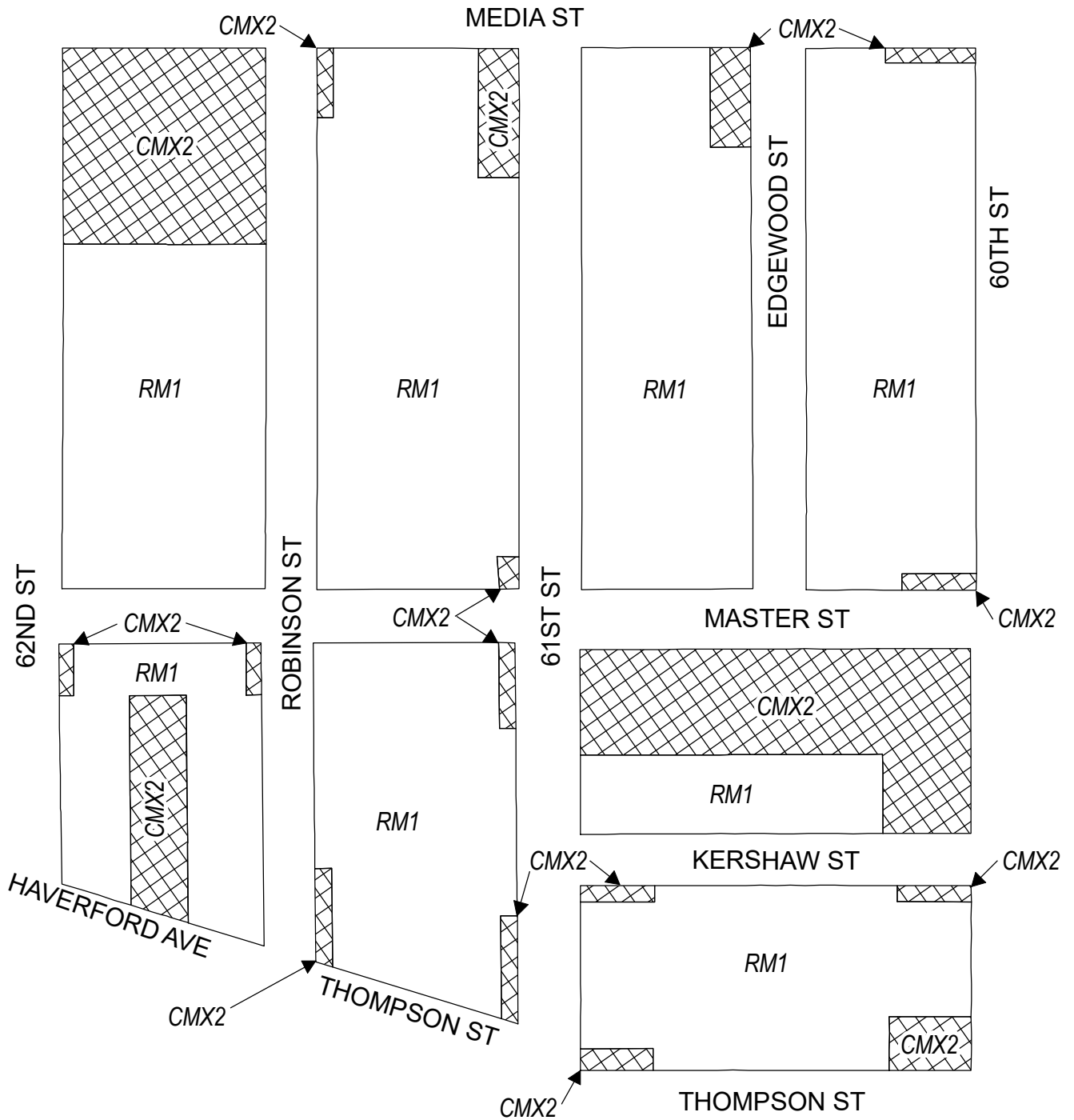


Zoning Districts



-  CMX-2, Commercial Mixed-Use
-  RM-1, Residential Multi-Family



Map A6 Existing Zoning

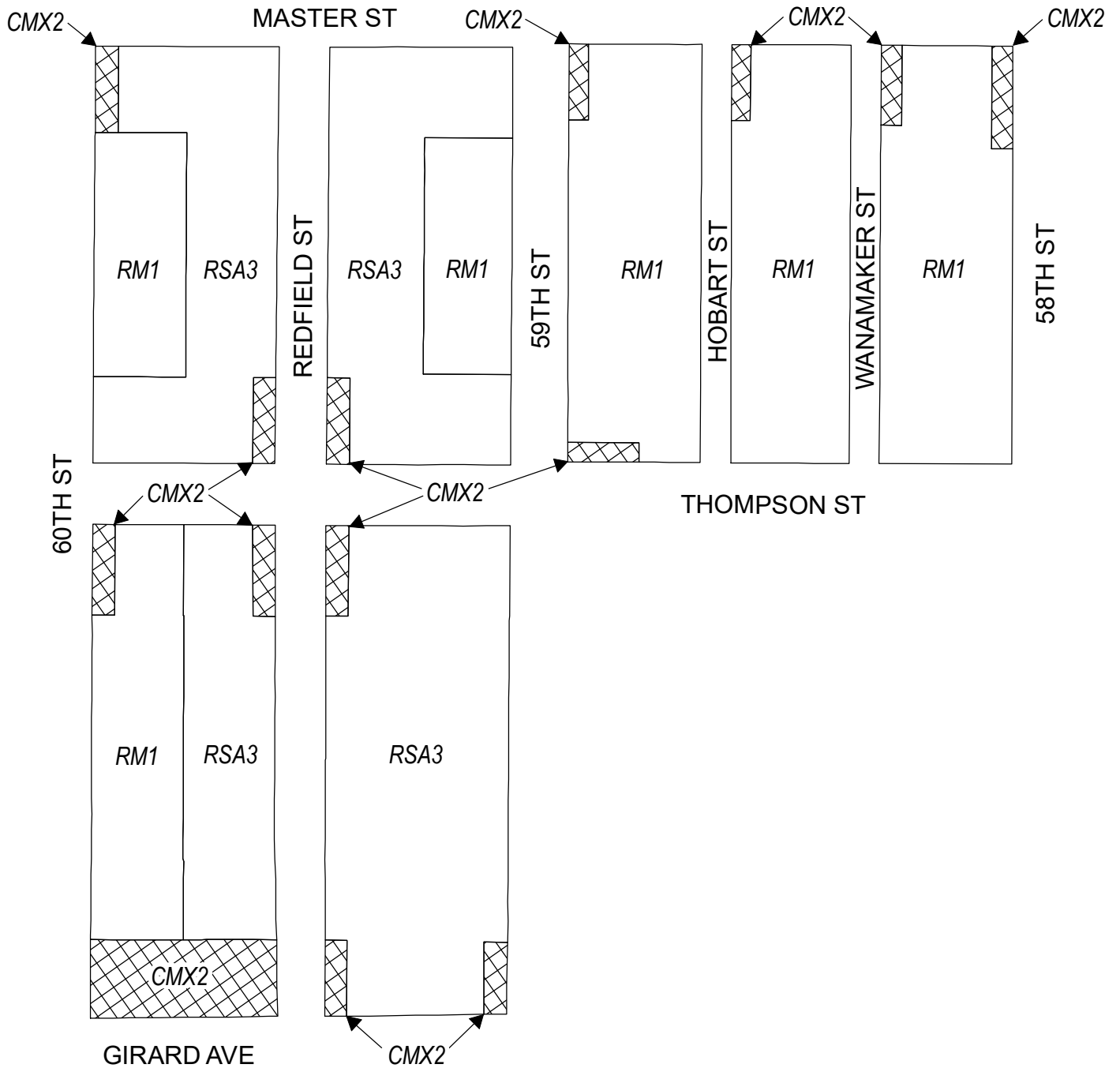


Zoning Districts

-  CMX-2, Commercial Mixed-Use
-  RM-1, Residential Multi-Family



Map A7 Existing Zoning



Zoning Districts



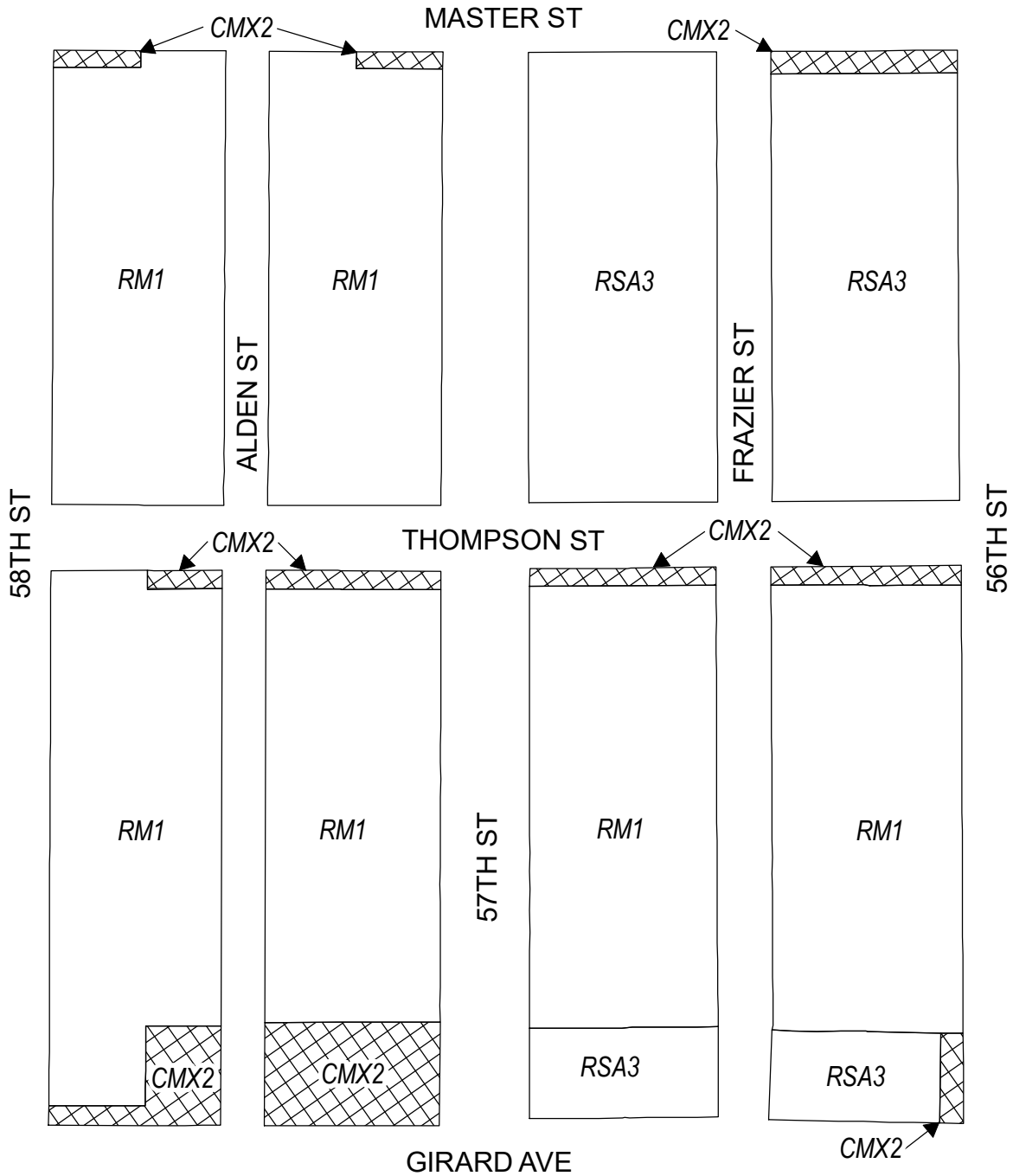
CMX-2, Commercial Mixed-Use



RM-1, Residential Multi-Family; RSA-3, Residential Single-Family Attached



Map A8 Existing Zoning



Zoning Districts



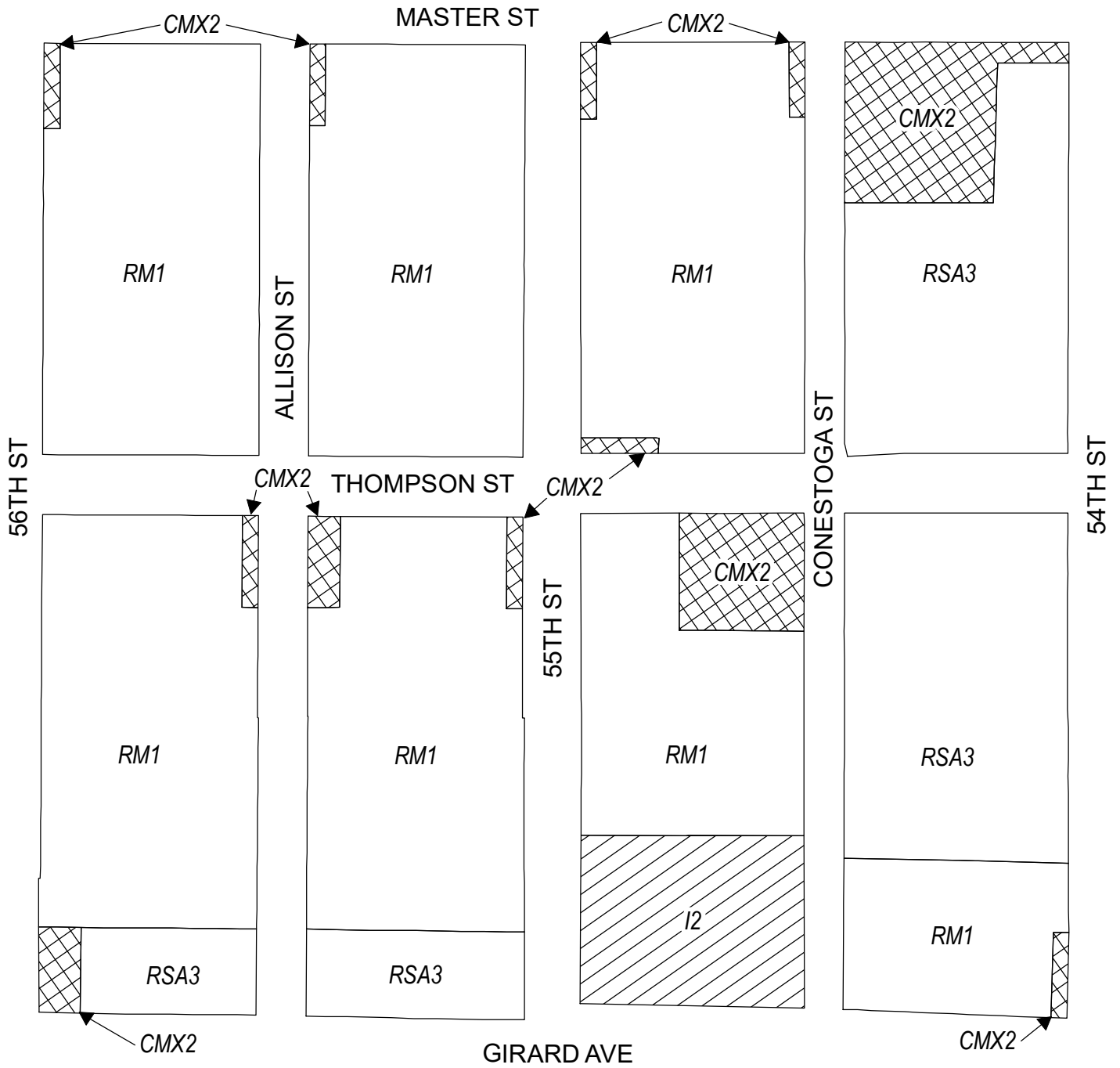
CMX-2, Commercial Mixed-Use



RM-1, Residential Multi-Family; RSA-3, Residential Single-Family Attached



Map A9 Existing Zoning



Zoning Districts



CMX-2, Commercial Mixed-Use



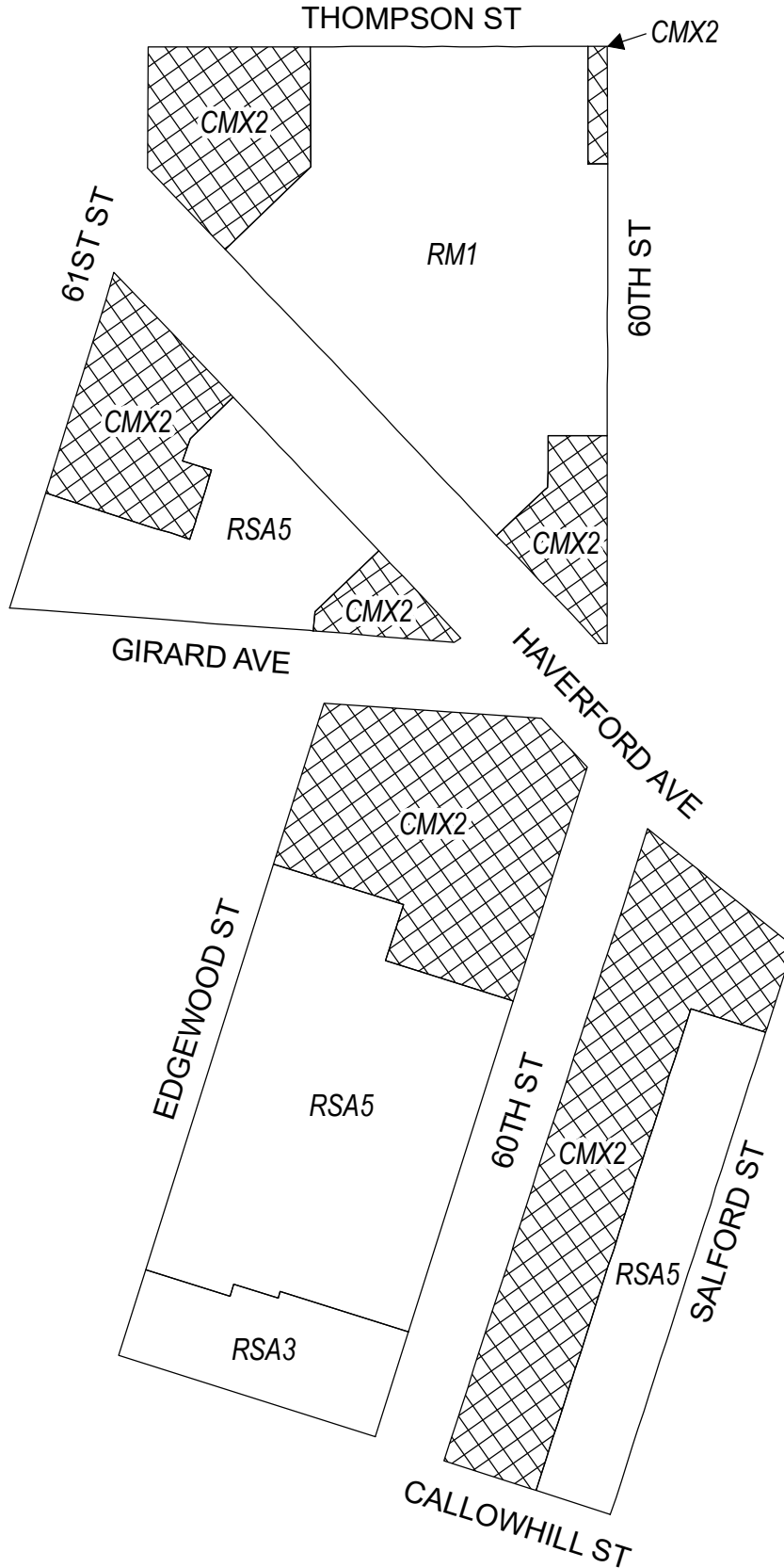
I-2, Medium Industrial





RM-1, Residential Multi-Family; RSA-3, Residential Single-Family Attached



Map A10 Existing Zoning

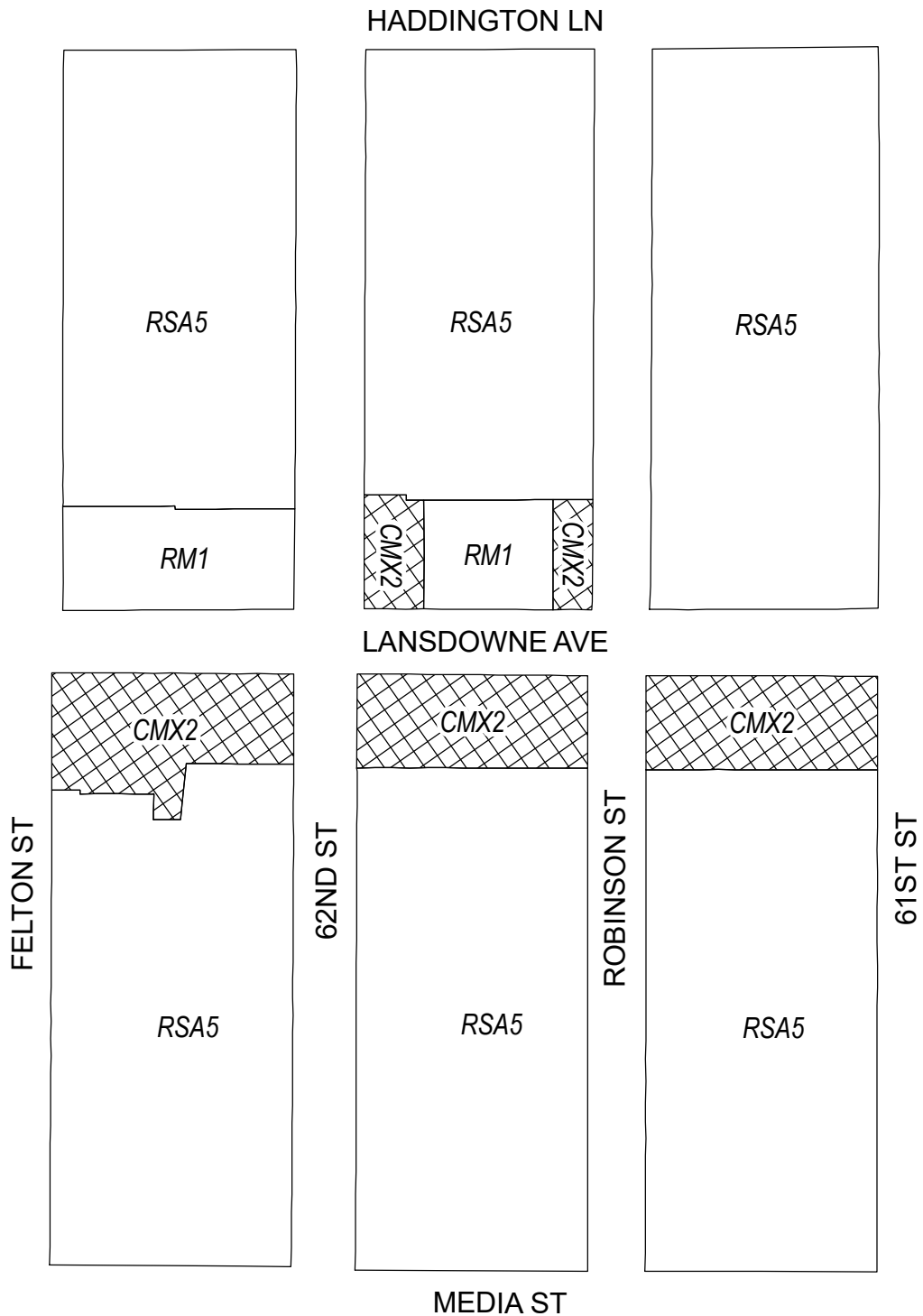


Zoning Districts

-  CMX-2, Commercial Mixed-Use
-  RM-1, Residential Multi-Family; RSA-5, Residential Single-Family Attached



Map A11 Existing Zoning



Zoning Districts



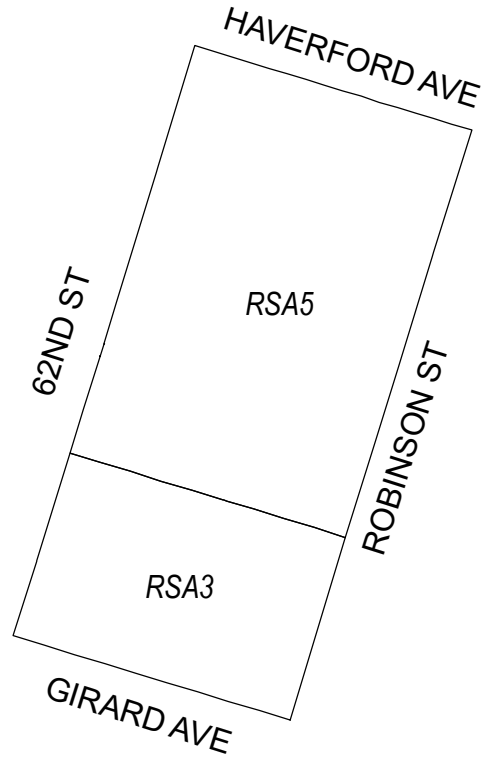
CMX-2, Commercial Mixed-Use



RM-1, Residential Multi-Family; RSA-5, Residential Single-Family Attached



Map A12 Existing Zoning

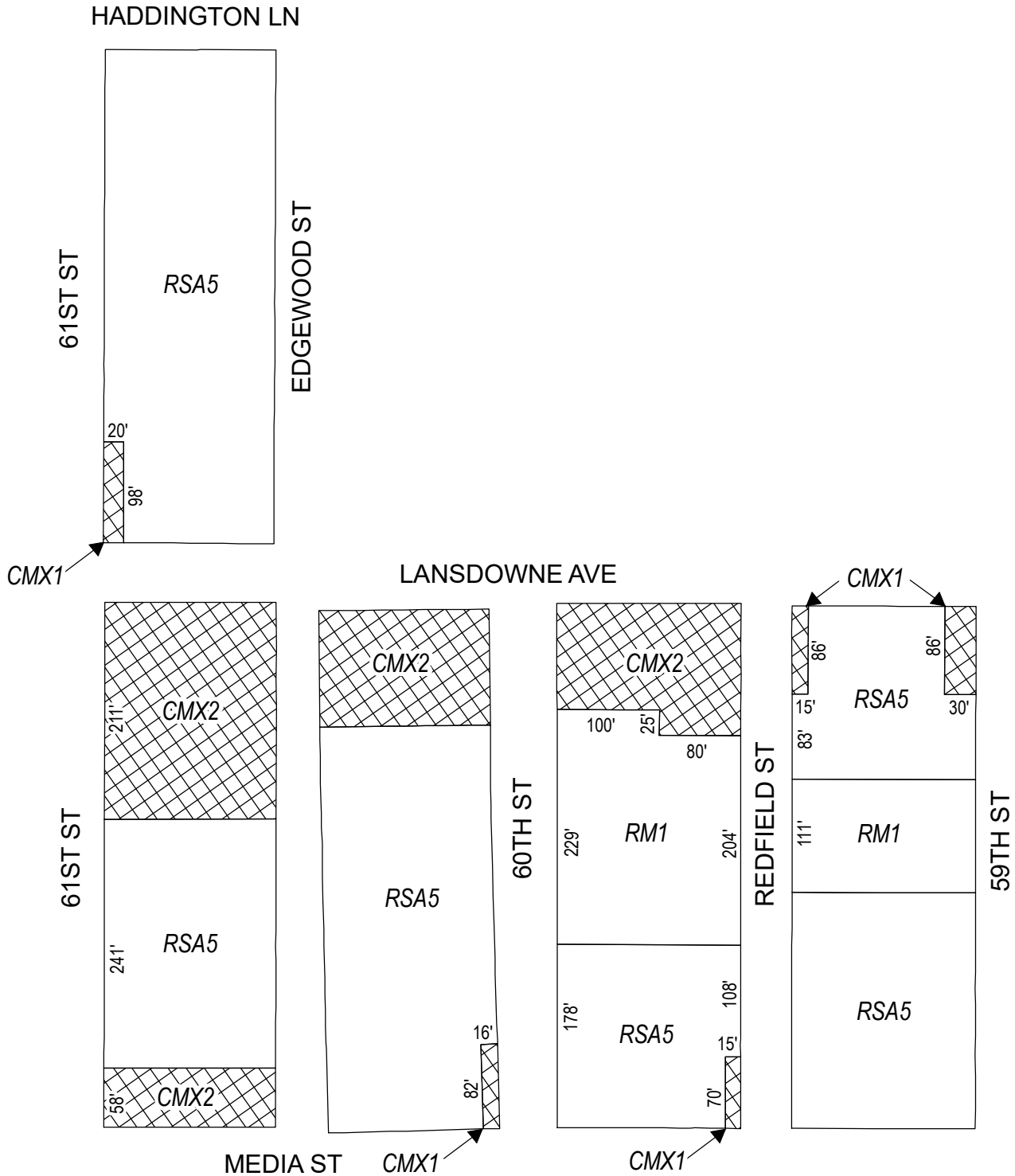


Zoning Districts



 RSA-3/RSA-5, Residential Single-Family Attached



Map B1 Proposed Zoning

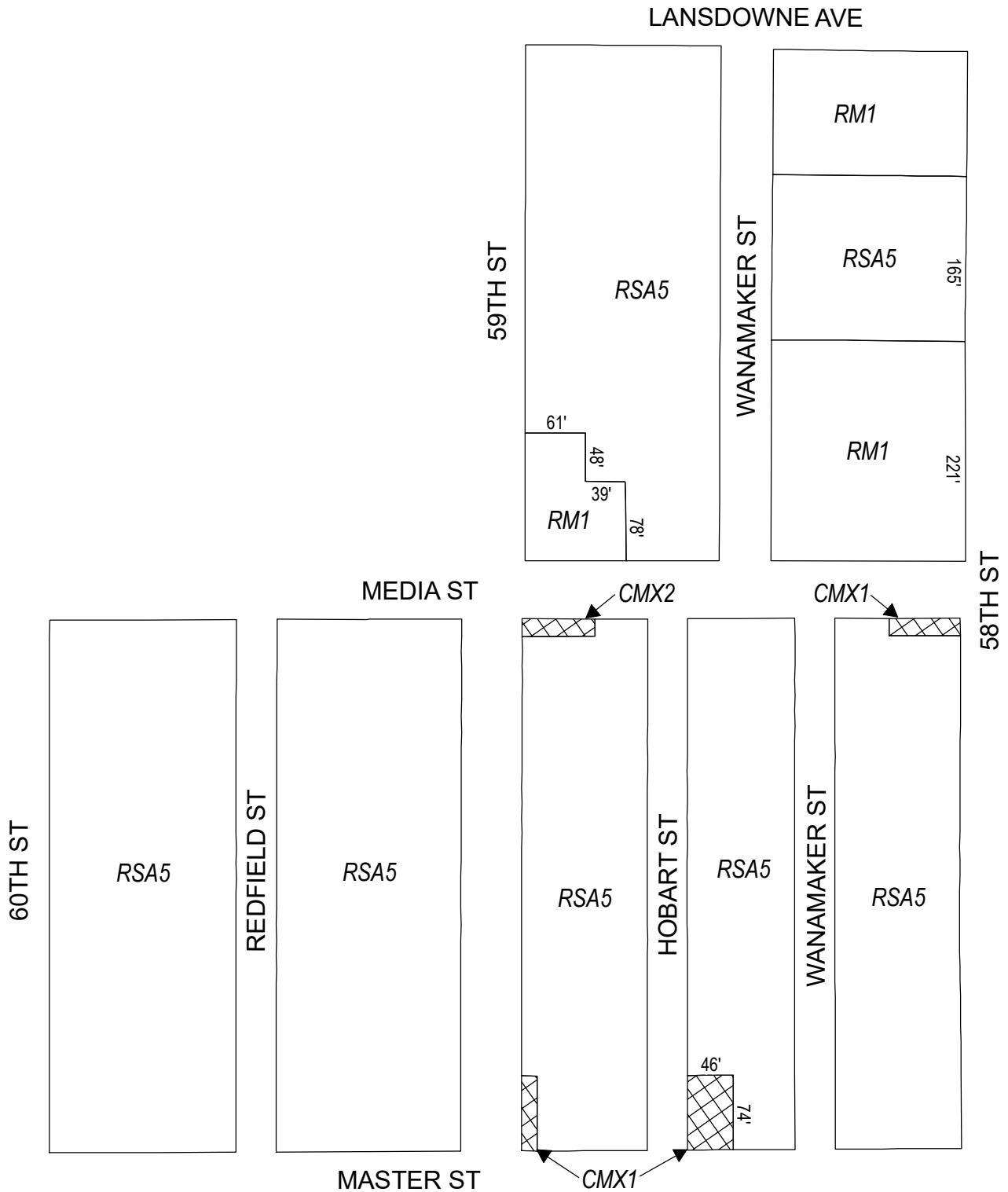


Zoning Districts



-  CMX-1/CMX-2, Commercial Mixed-Use
-  RM-1, Residential Multi-Family; RSA-5, Residential Single-Family Attached



Map B2 Proposed Zoning

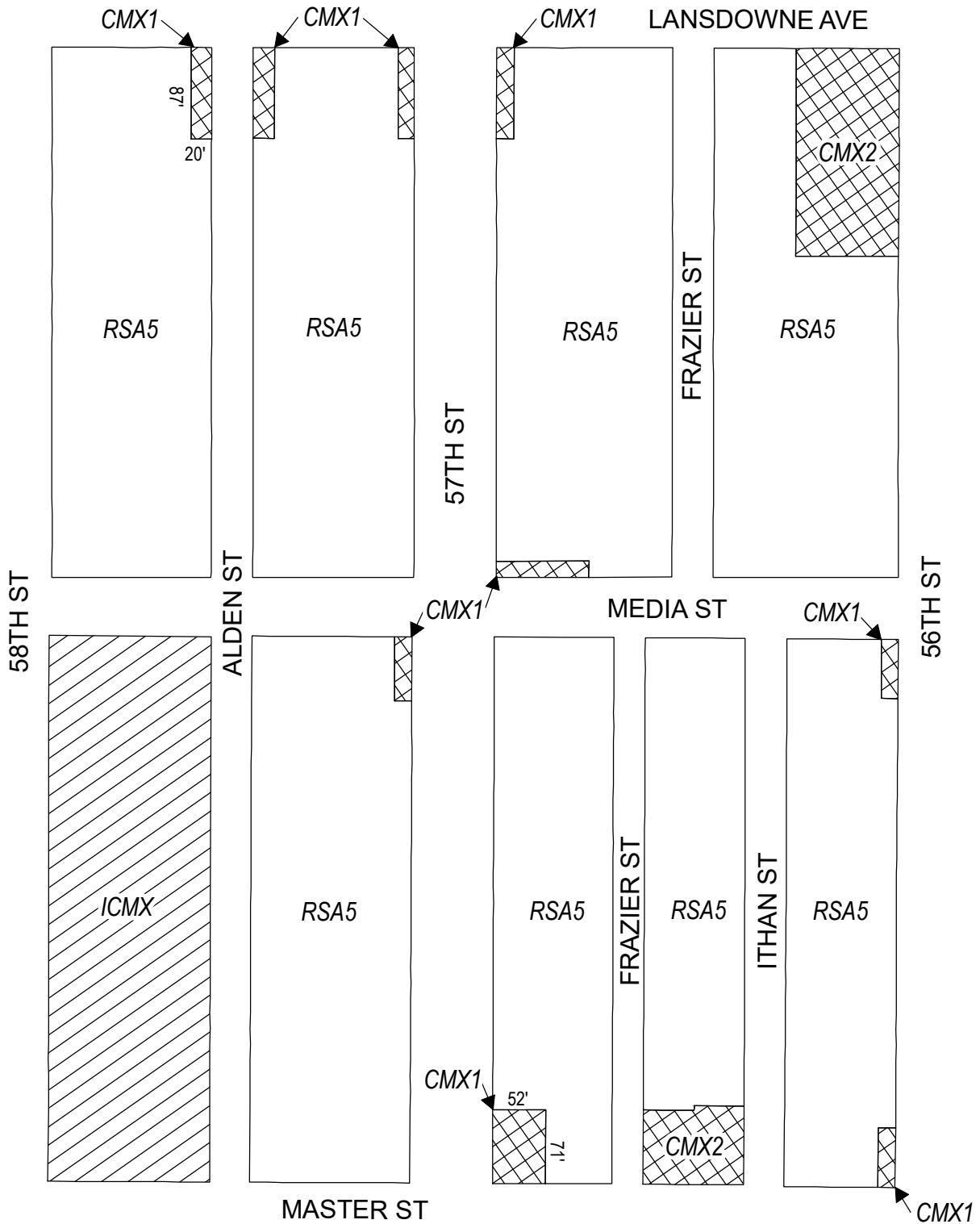


Zoning Districts




-  CMX-1/CMX-2, Commercial Mixed-Use
-  RM-1, Residential Multi-Family; RSA-5, Residential Single-Family Attached



Map B3 Proposed Zoning

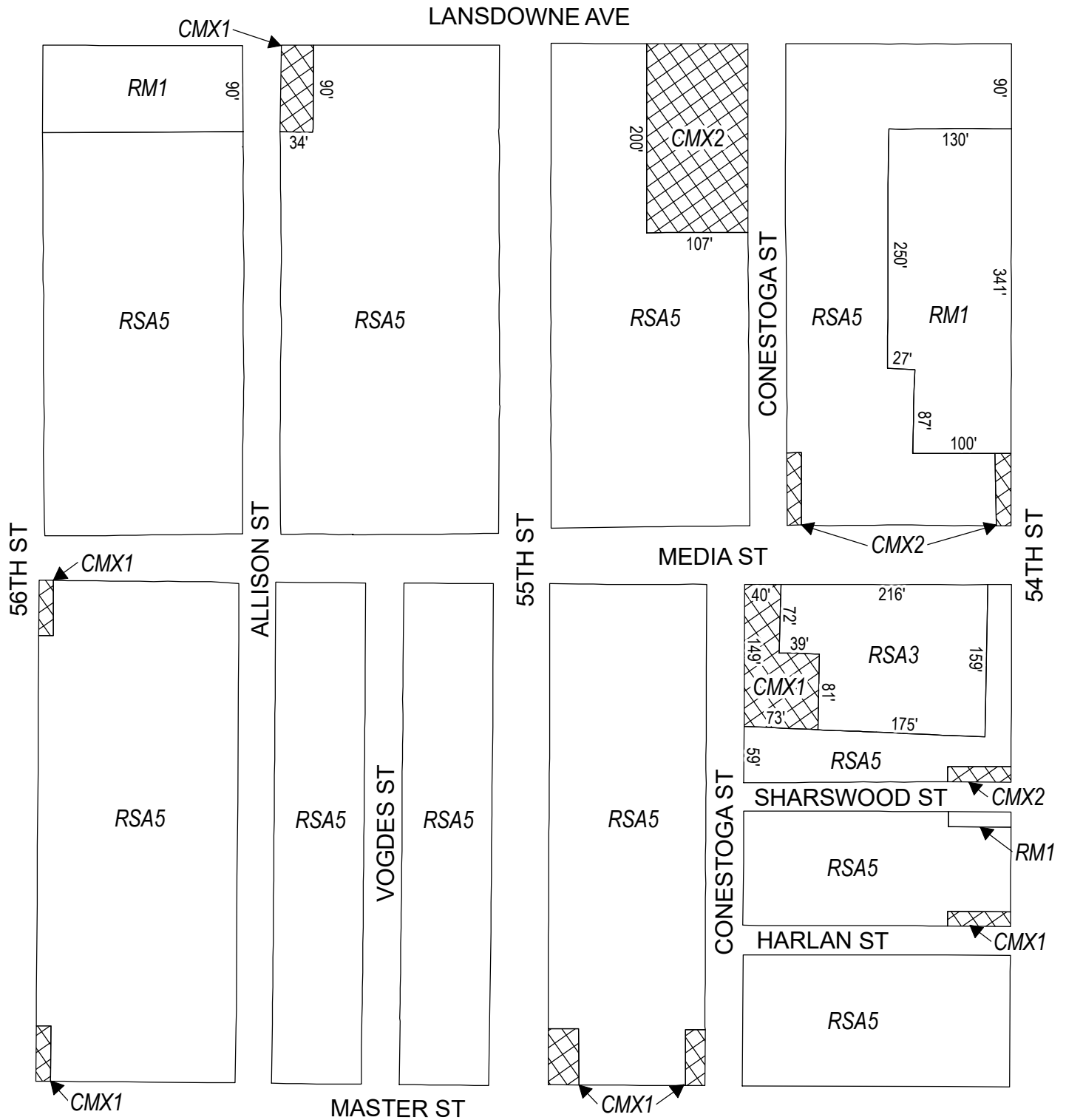


Zoning Districts



-  CMX-1/CMX-2, Commercial Mixed-Use
-  ICMX, Industrial Commercial Mixed-Use
-  RSA-5, Residential Single-Family Attached



Map B4 Proposed Zoning

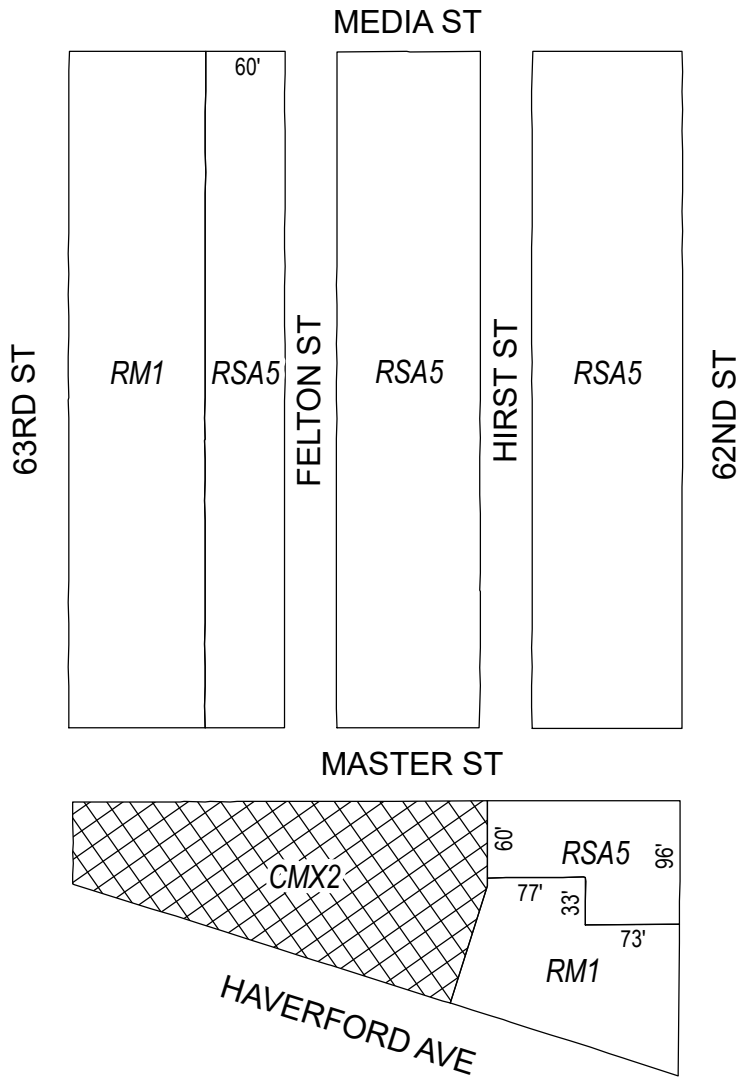


Zoning Districts



-  CMX-1/CMX-2, Commercial Mixed-Use
-  RM-1, Residential Multi-Family; RSA-5/RSA-3, Residential Single-Family Attached



Map B5 Proposed Zoning

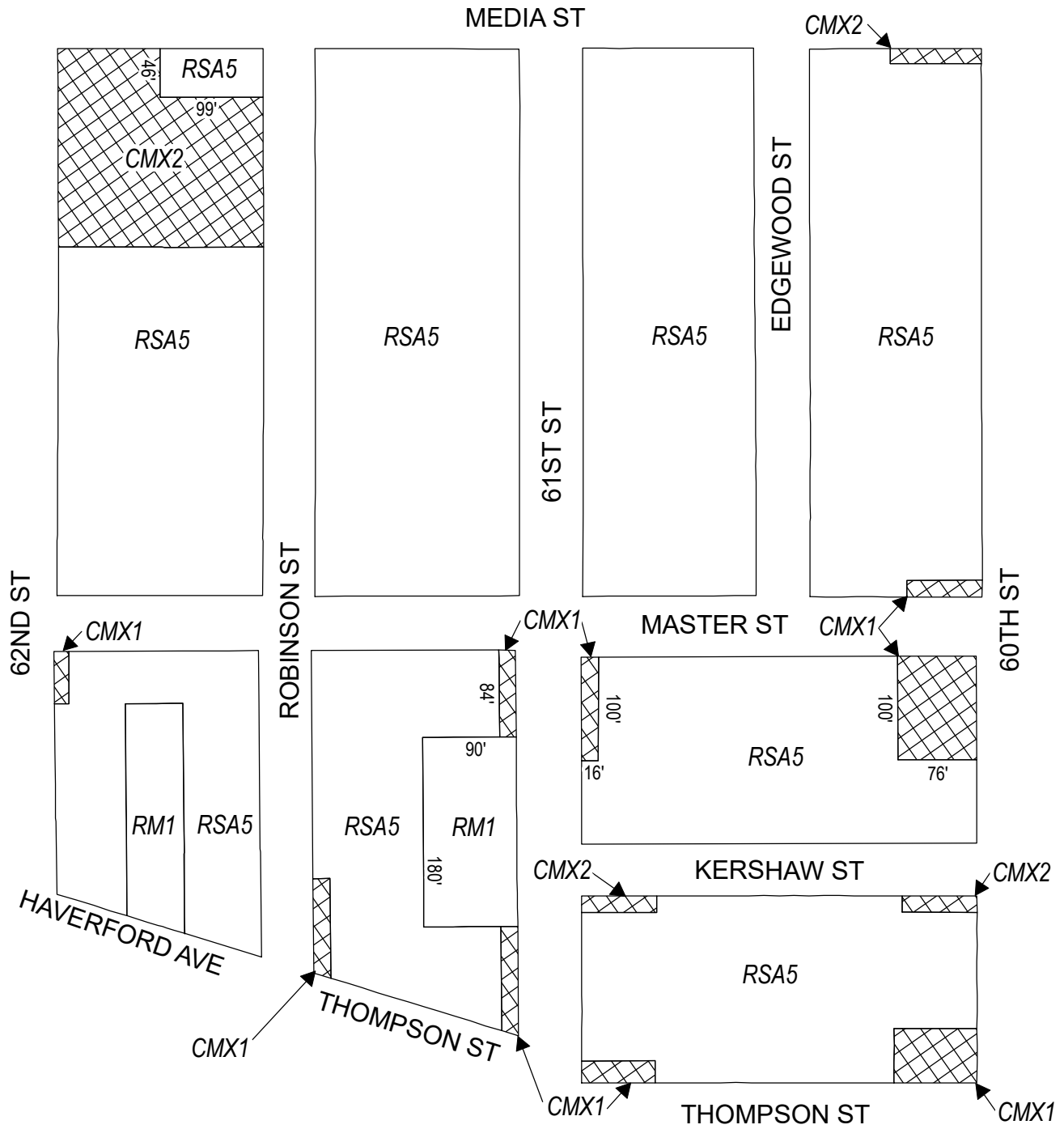


Zoning Districts



-  CMX-2, Commercial Mixed-Use
-  RM-1, Residential Multi-Family; RSA-5, Residential Single-Family Attached



Map B6 Proposed Zoning

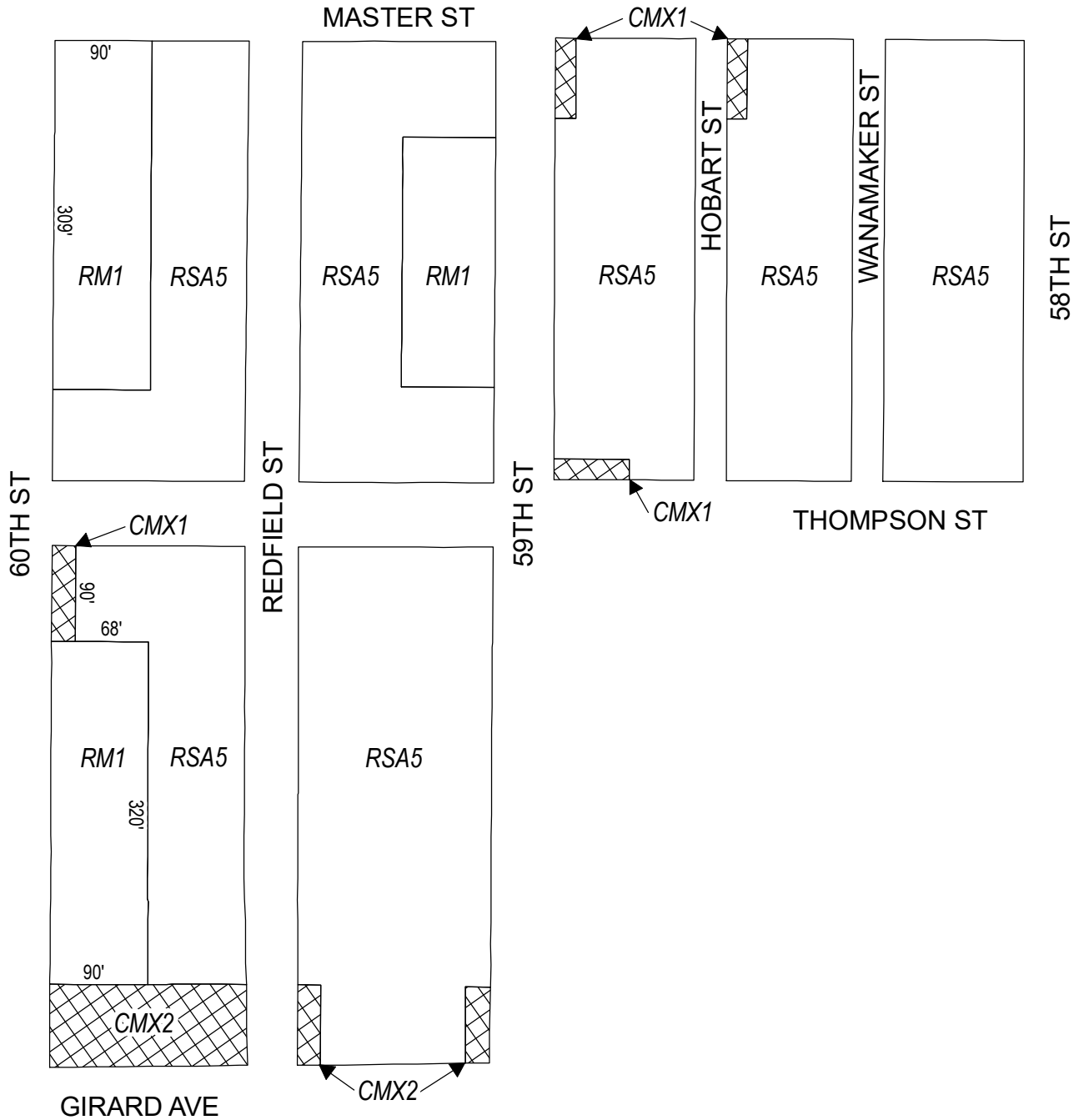


Zoning Districts



-  CMX-1/CMX-2, Commercial Mixed-Use
-  RM-1, Residential Multi-Family; RSA-5, Residential Single-Family Attached



Map B7 Proposed Zoning

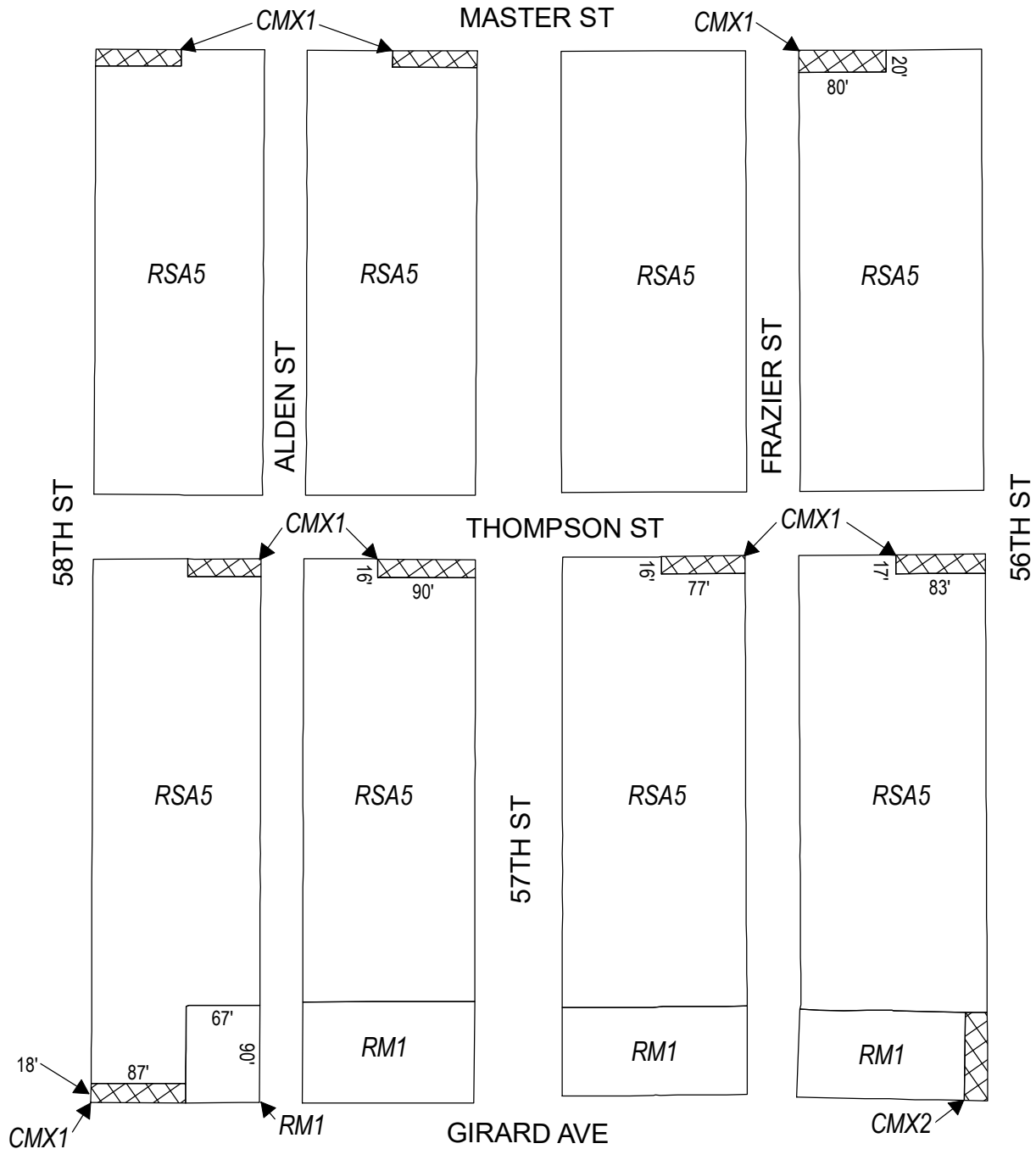


Zoning Districts



-  CMX-1/CMX-2, Commercial Mixed-Use
-  RM-1, Residential Multi-Family; RSA-5, Residential Single-Family Attached



Map B8 Proposed Zoning

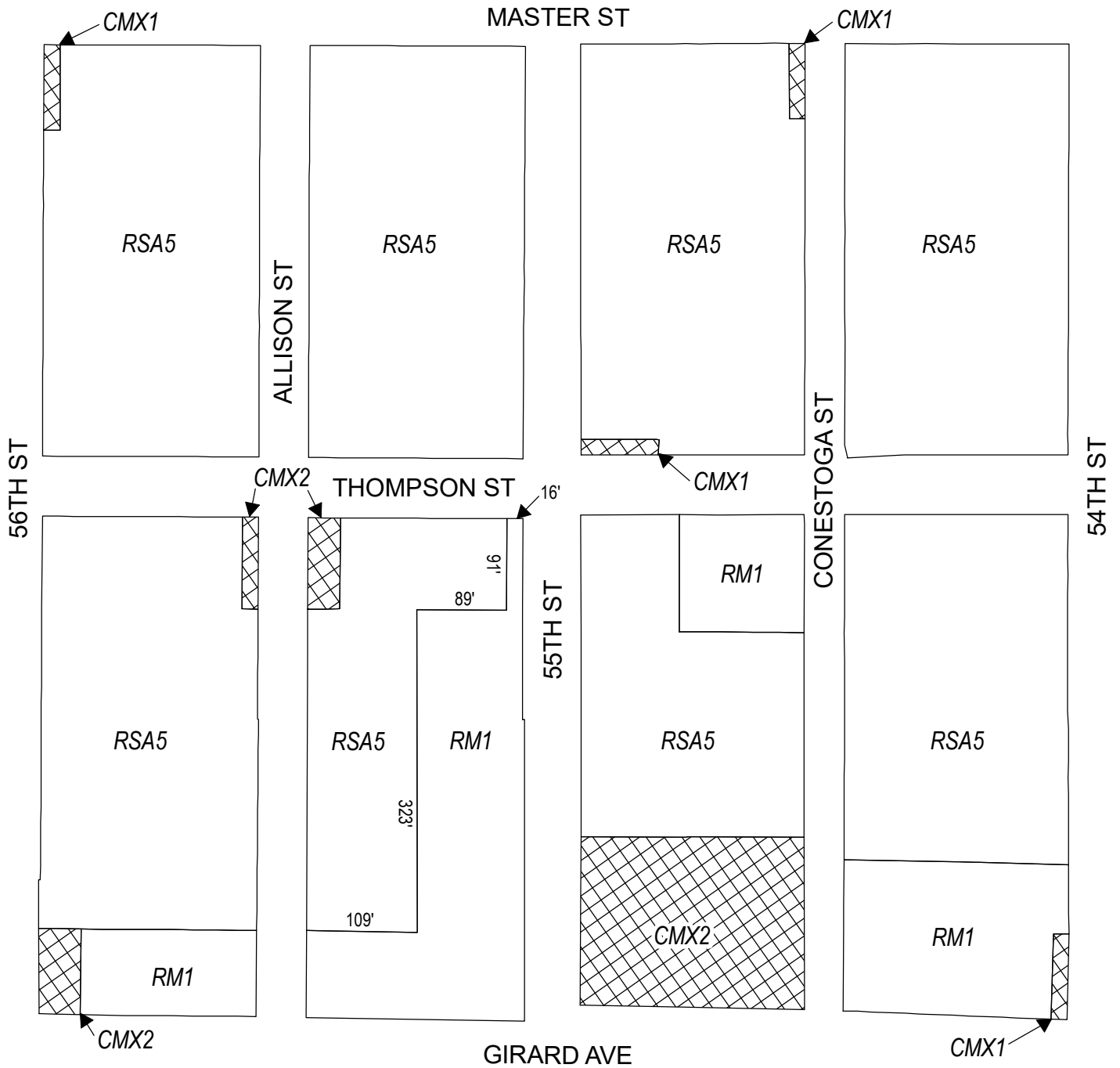


Zoning Districts

-  CMX-1/CMX-2, Commercial Mixed-Use
-  RM-1, Residential Multi-Family; RSA-5, Residential Single-Family Attached



Map B9 Proposed Zoning



Zoning Districts



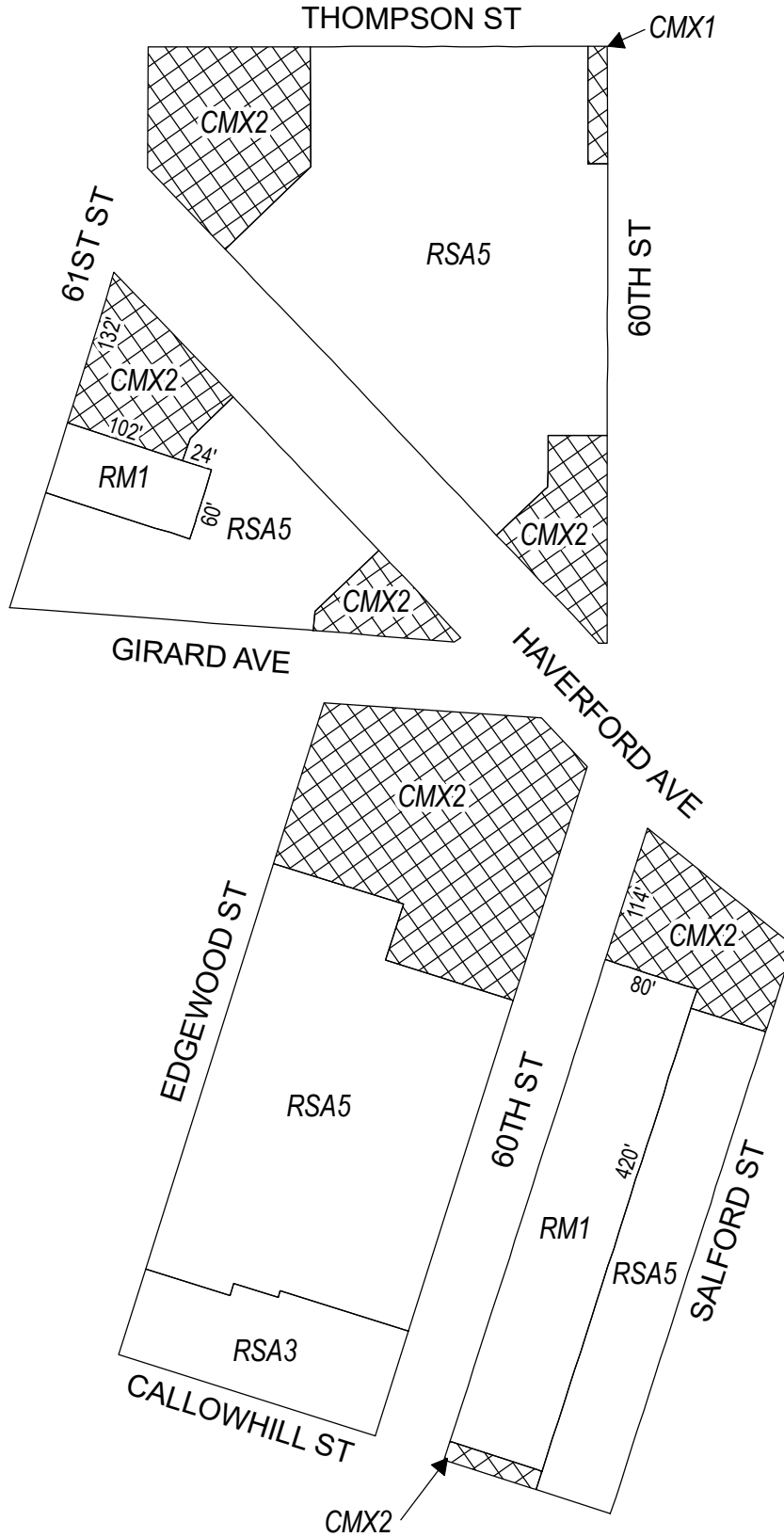
CMX-1/CMX-2, Commercial Mixed-Use





RM-1, Residential Multi-Family; RSA-5, Residential Single-Family Attached



Map B10 Proposed Zoning

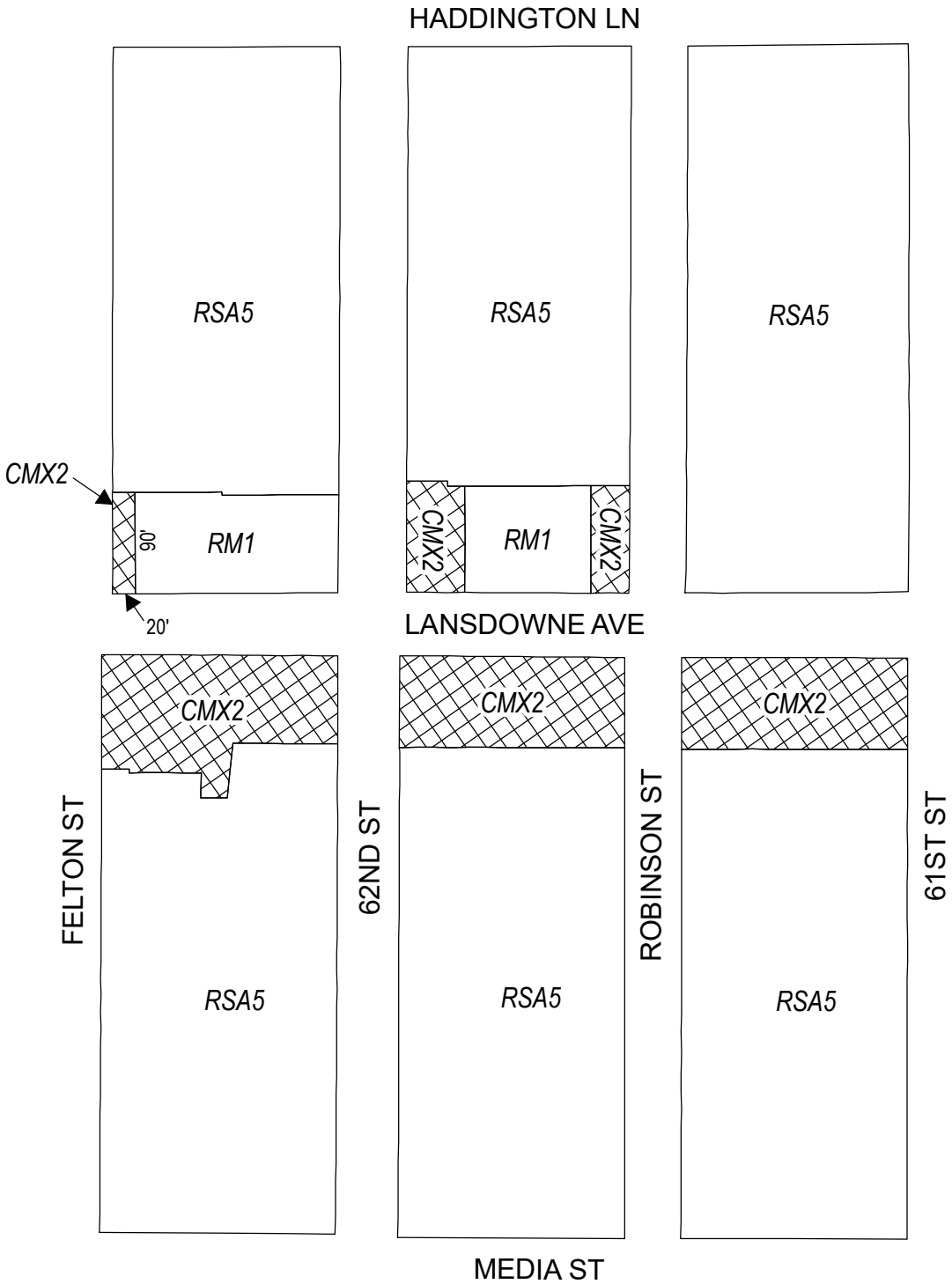


Zoning Districts



-  CMX-1/CMX-2, Commercial Mixed-Use
-  RM-1, Residential Multi-Family; RSA-3/RSA-5, Residential Single-Family Attached



Map B11 Proposed Zoning

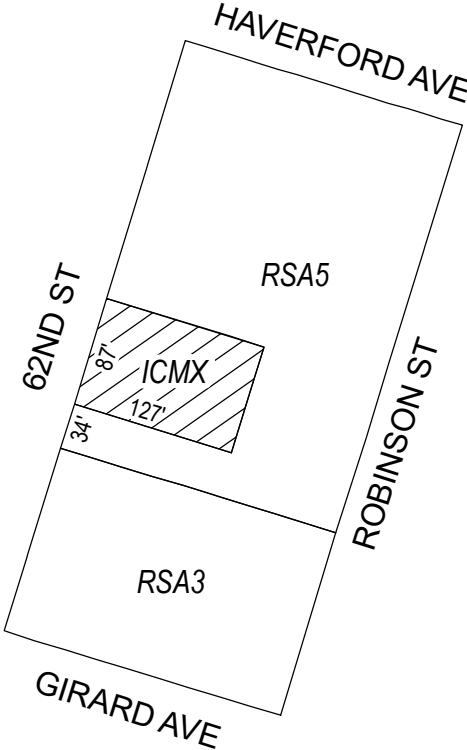


Zoning Districts



-  CMX-2, Commercial Mixed-Use
-  RM-1, Residential Multi-Family; RSA-5, Residential Single-Family Attached



Map B12 Proposed Zoning



Zoning Districts

-  ICMX, Industrial Commercial Mixed-Use
-  RSA-3/RSA-5, Residential Single-Family Attached

