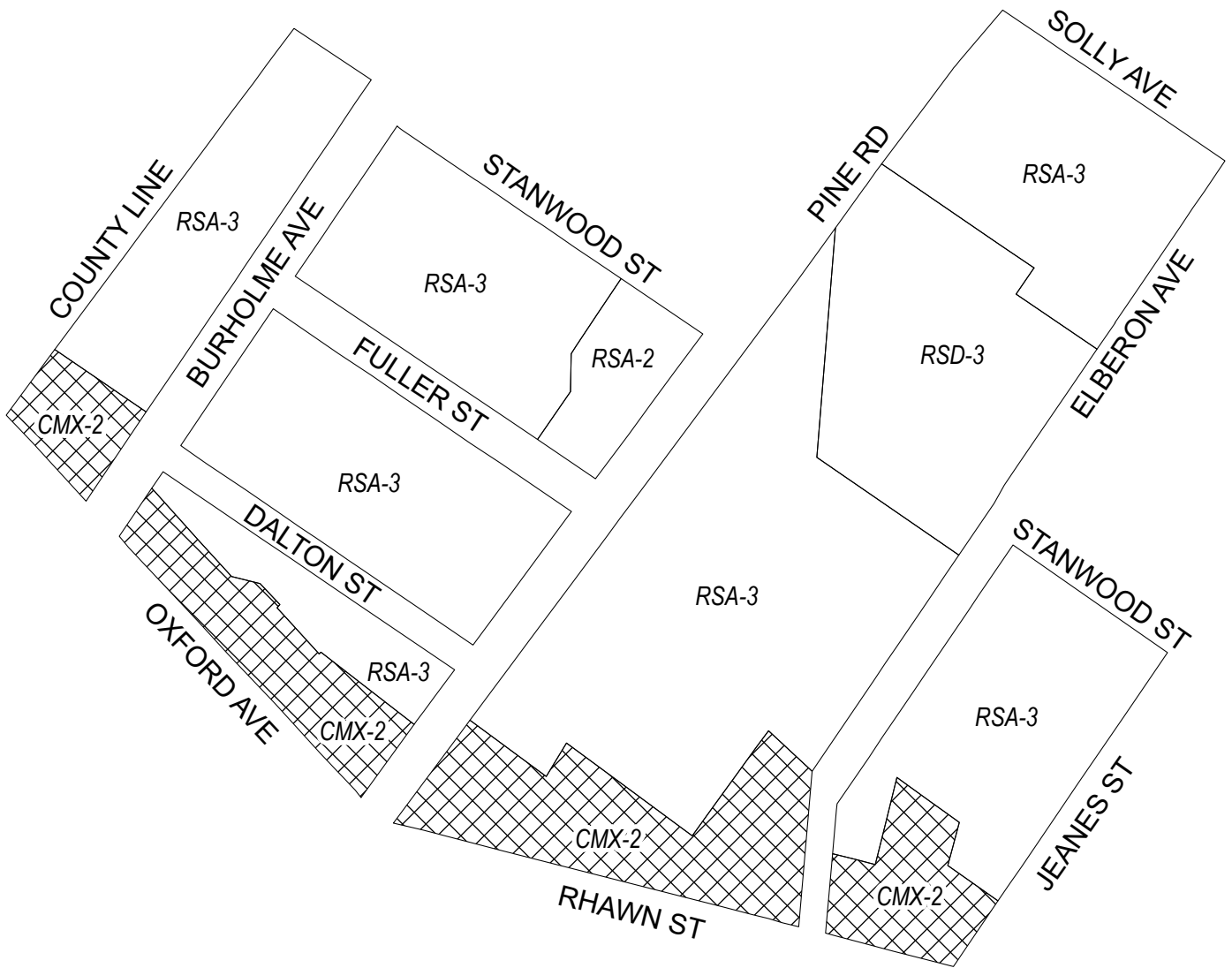


Map A1 Existing Zoning



Zoning Districts

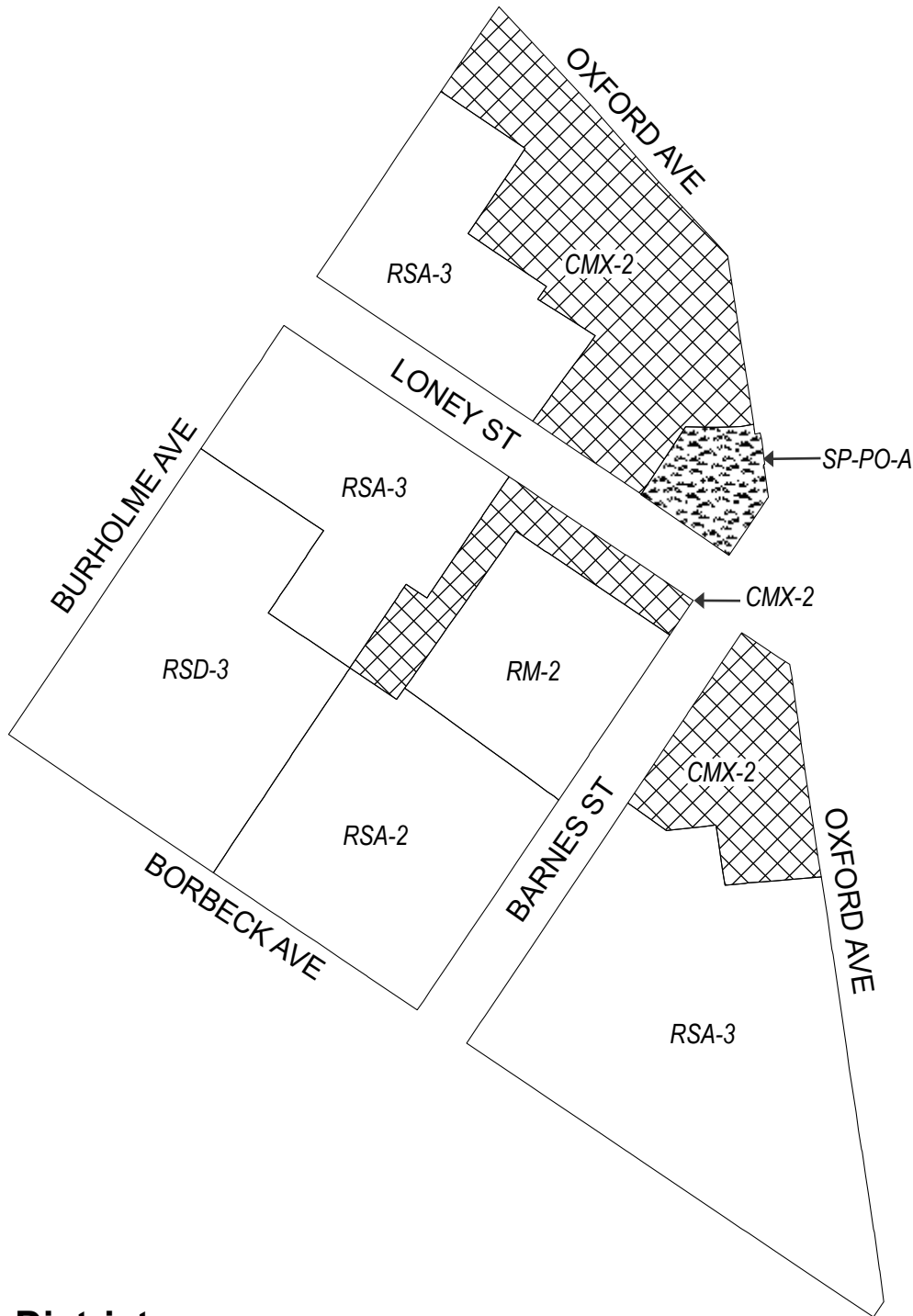


CMX-2, Commercial Mixed-Use



RSA-2/RSA-3, Residential Single-Family Attached; RSD-3, Residential Single-Family Detached

Map A2 Existing Zoning



Zoning Districts



CMX-2, Commercial Mixed-Use



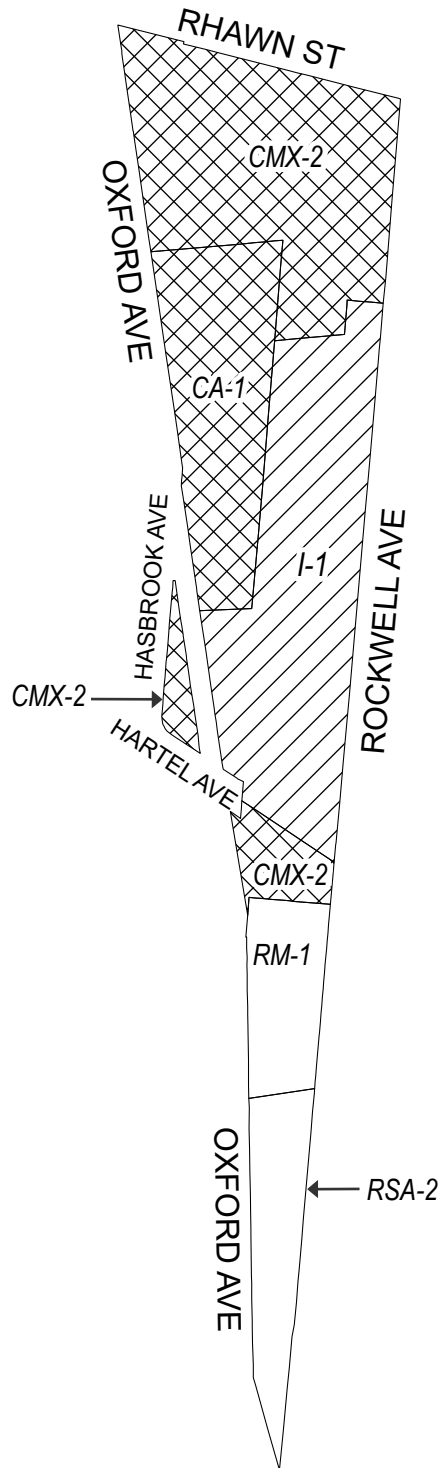
RM-2, Residential Multi-Family; RSA-2/RSA-3, Residential Single-Family Attached; RSD-3, Residential Single-Family Detached






SP-PO-A, Parks and Open Space



Map A3 Existing Zoning

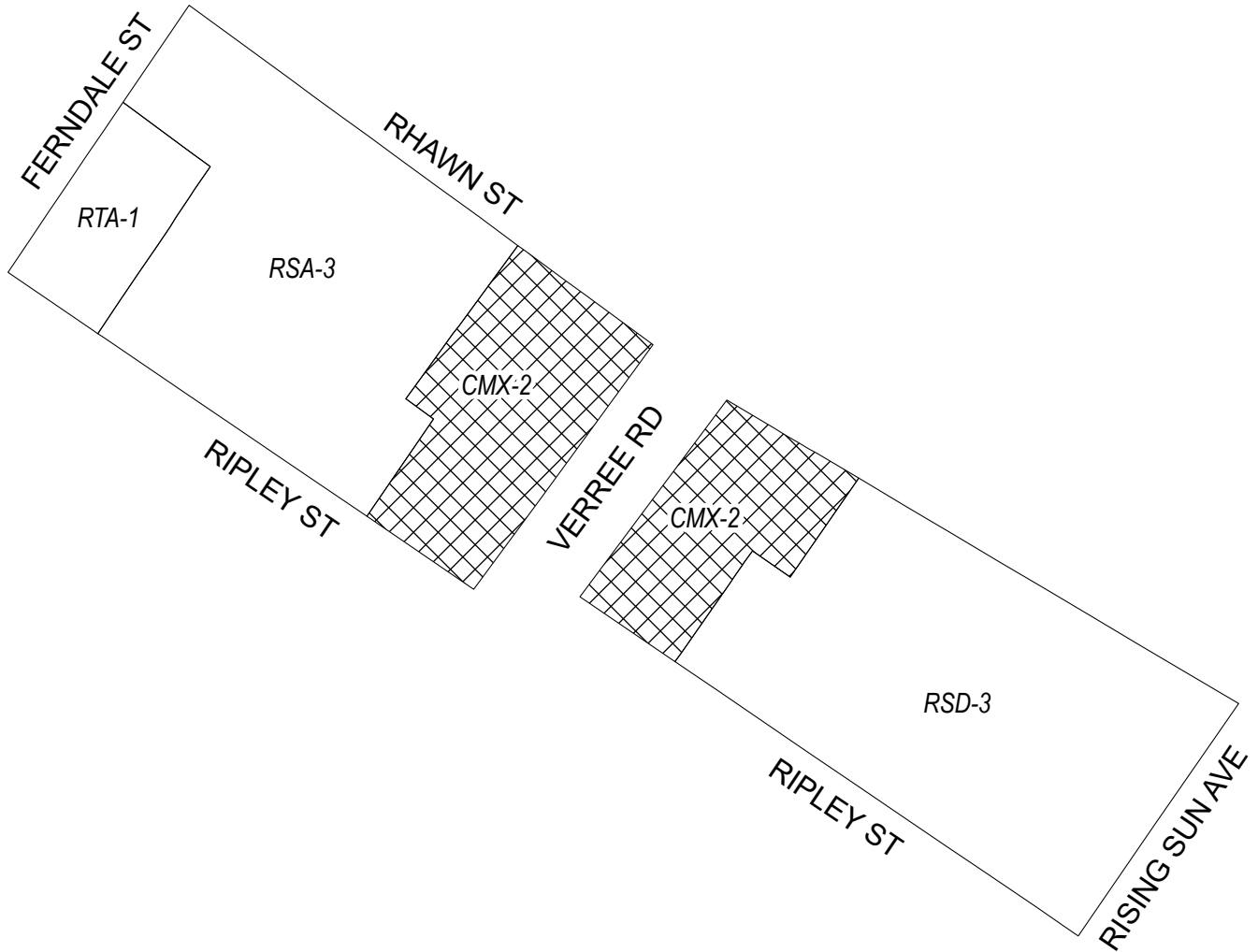


Zoning Districts

-  CMX-2, Commercial Mixed-Use; CA-1, Commercial Auto-Oriented
-  I-1, Light Industrial
-  RM-1, Residential Multi-Family; RSA-2, Residential Single-Family Attached



Map A4 Existing Zoning



Zoning Districts



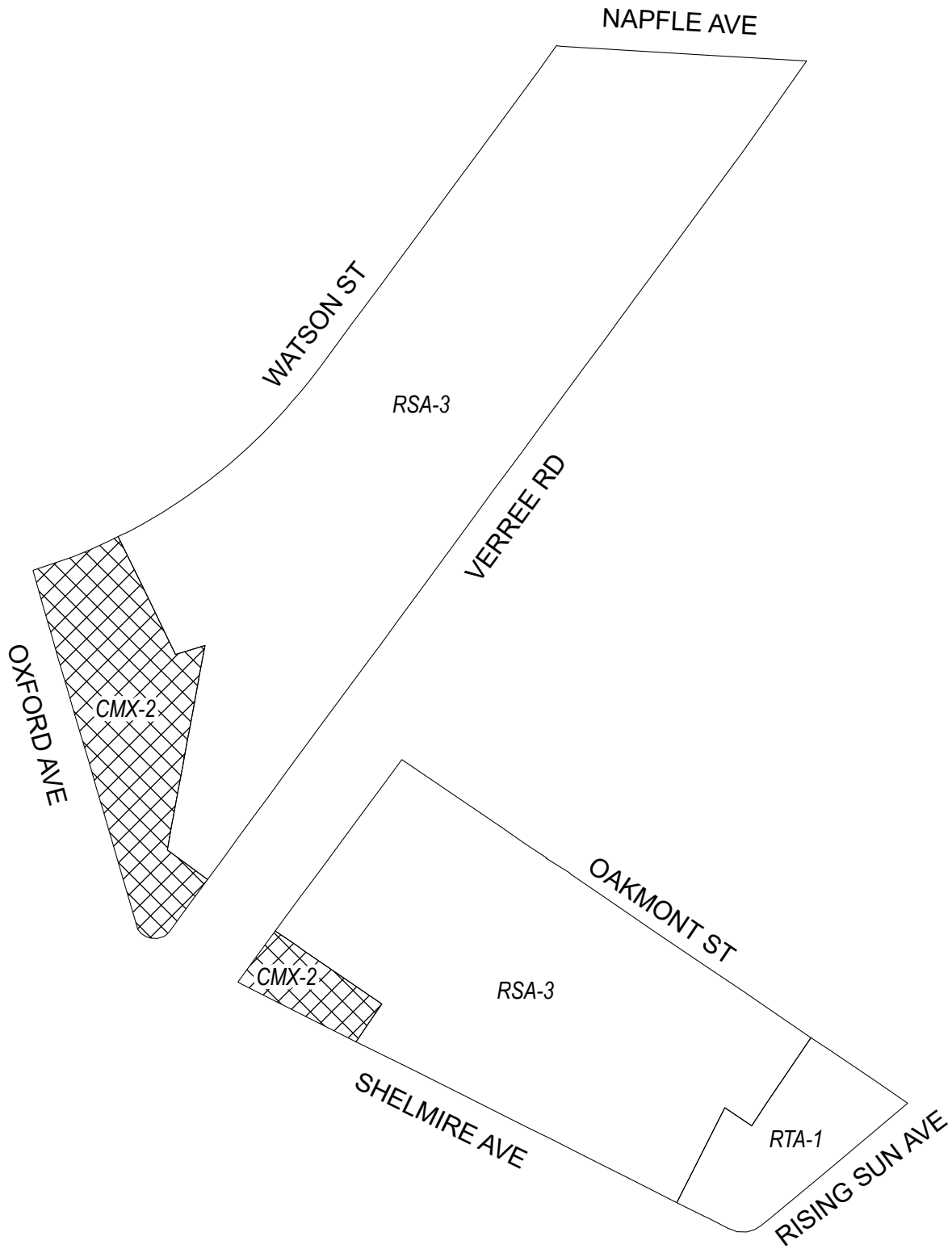
CMX-2, Commercial Mixed-Use



RTA-1, Residential Two-Family; RSA-3, Residential Single-Family Attached;
RSD-3, Residential Single-Family Detached



Map A5 Existing Zoning



Zoning Districts



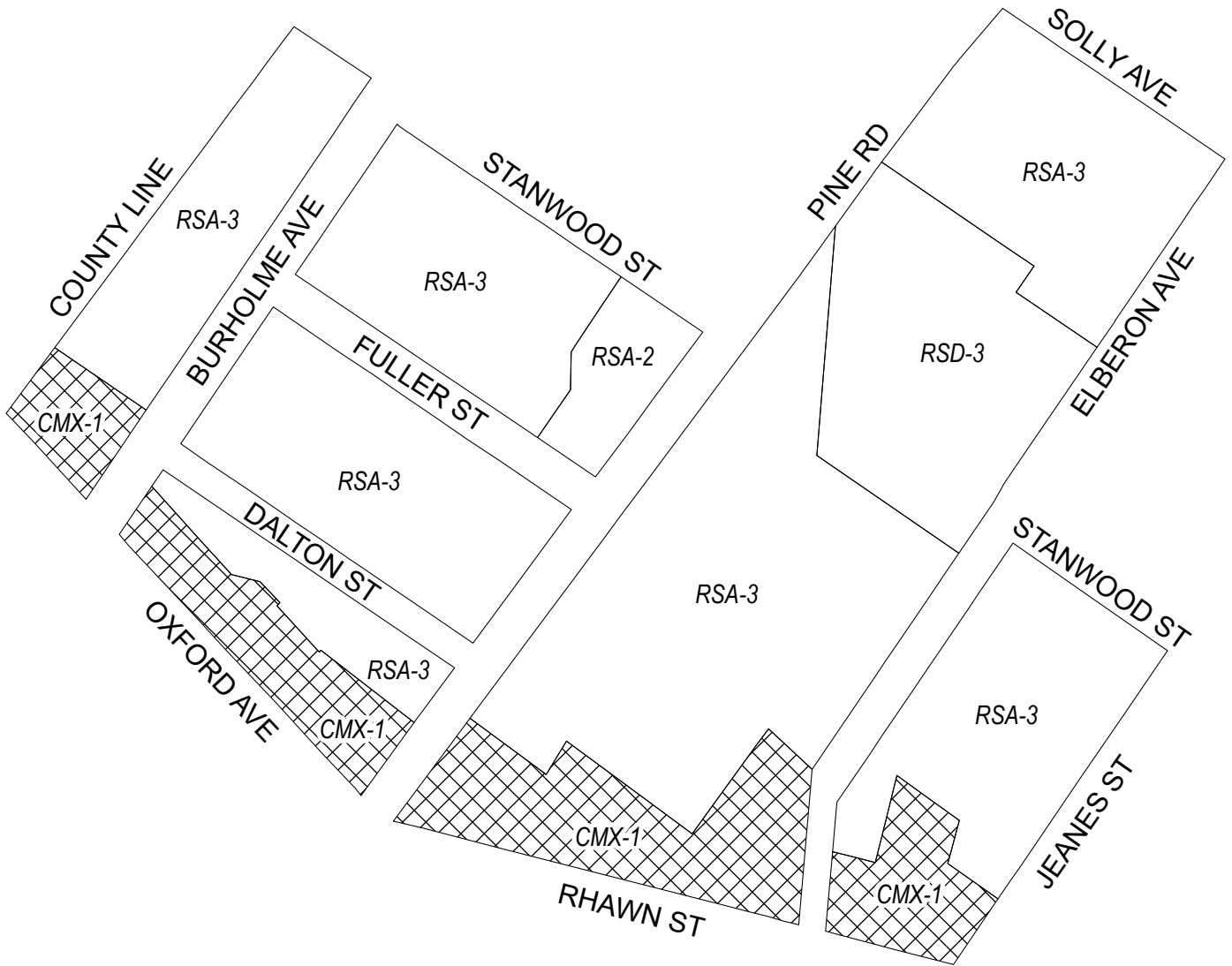
CMX-2, Commercial Mixed-Use



RTA-1, Residential Two-Family; RSA-3, Residential Single-Family Attached



Map B1 Proposed Zoning



Zoning Districts

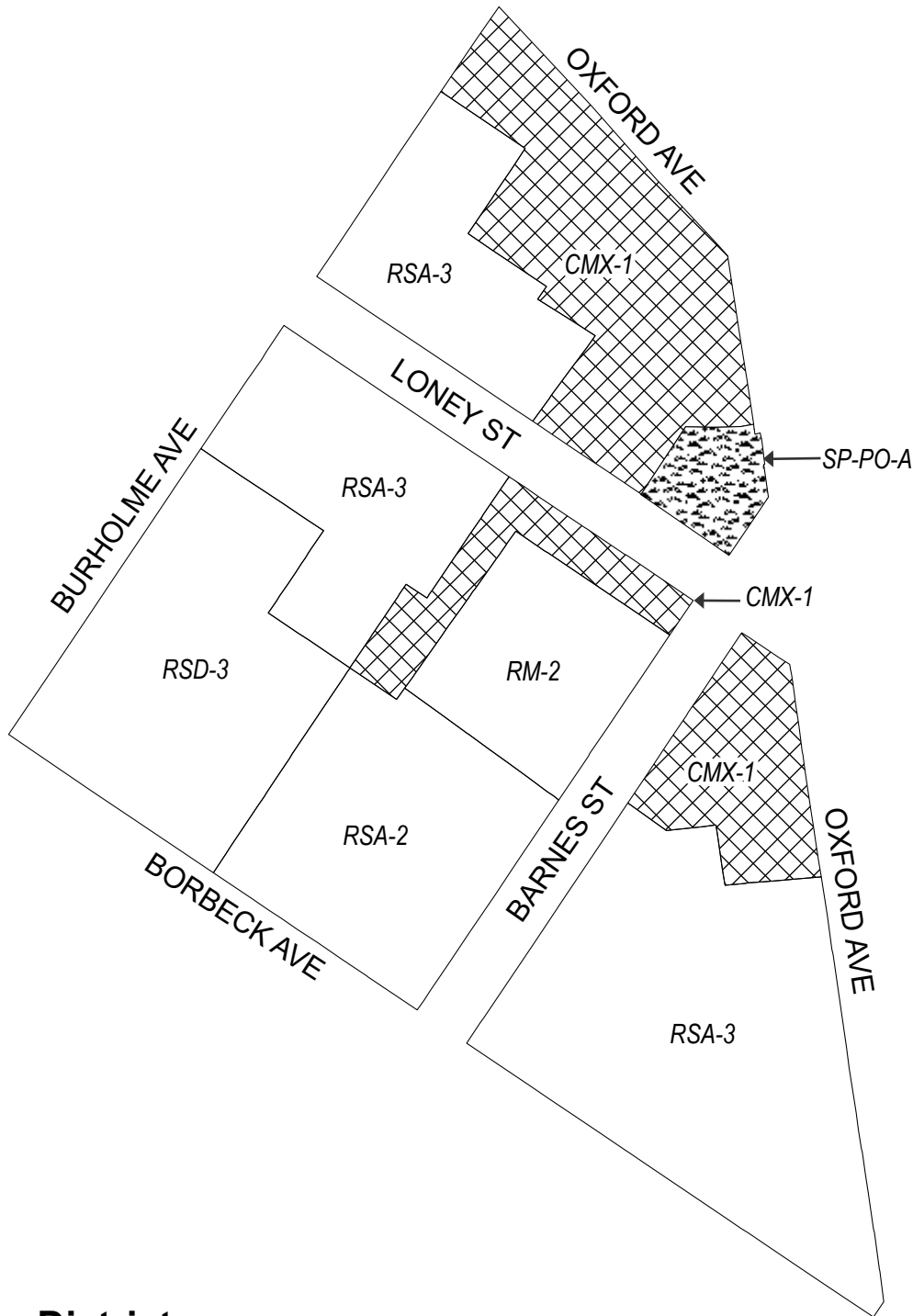


CMX-1, Commercial Mixed-Use






RSA-2/RSA-3, Residential Single-Family Attached; RSD-3, Residential Single-Family Detached

Map B2 Proposed Zoning

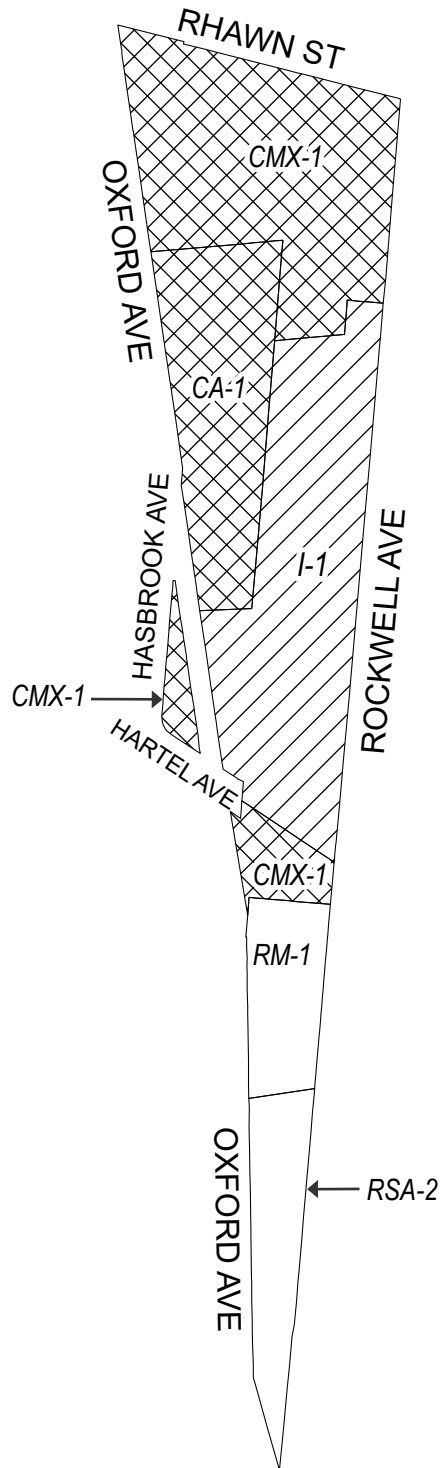


Zoning Districts




-  CMX-1, Commercial Mixed-Use
-  RM-2, Residential Multi-Family; RSA-2/RSA-3, Residential Single-Family Attached; RSD-3, Residential Single-Family Detached
-  SP-PO-A, Parks and Open Space



Map B3 Proposed Zoning

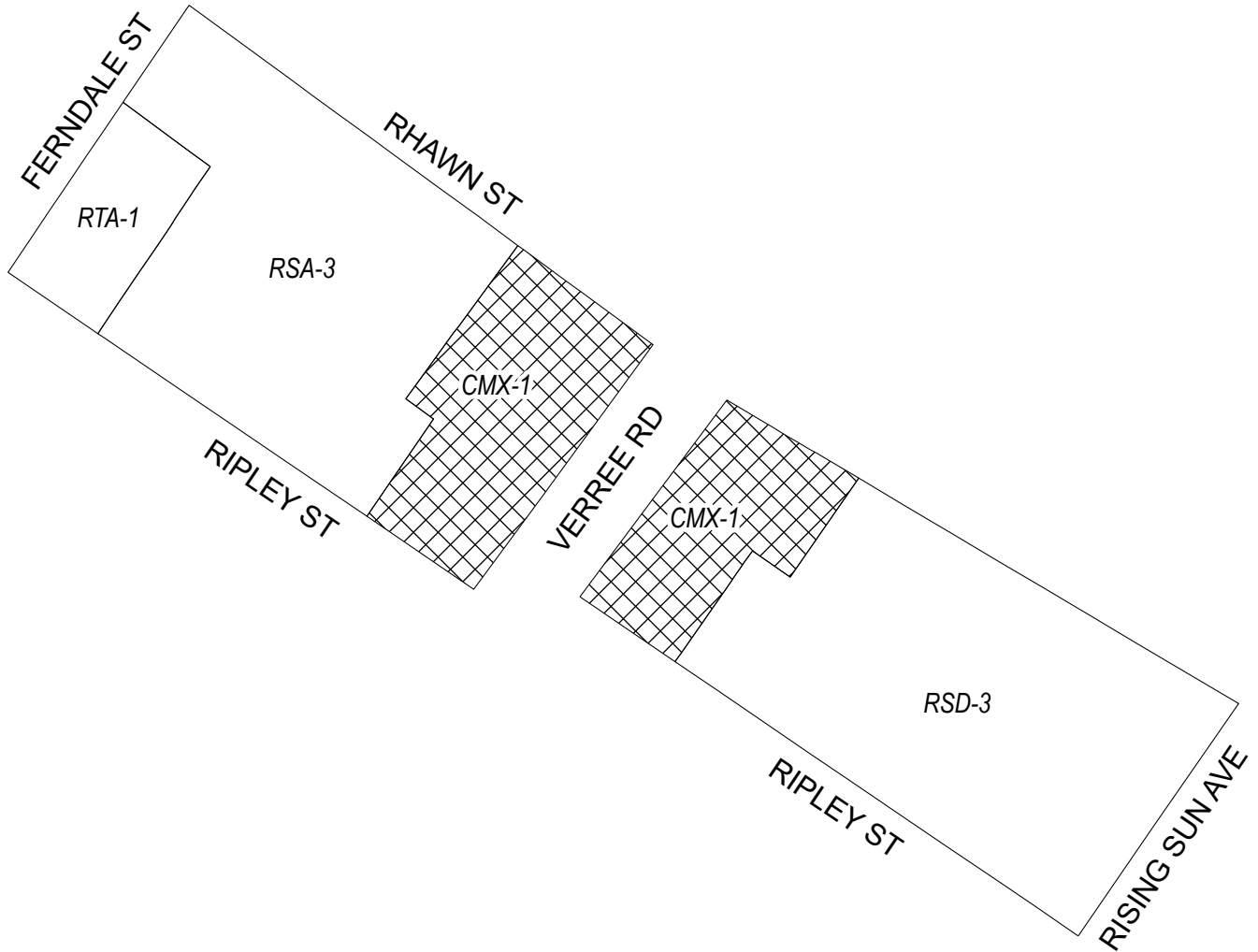


Zoning Districts

-  CMX-1, Commercial Mixed-Use; CA-1, Commercial Auto-Oriented
-  I-1, Light Industrial
-  RM-1, Residential Multi-Family; RSA-2, Residential Single-Family Attached



Map B4 Proposed Zoning



Zoning Districts



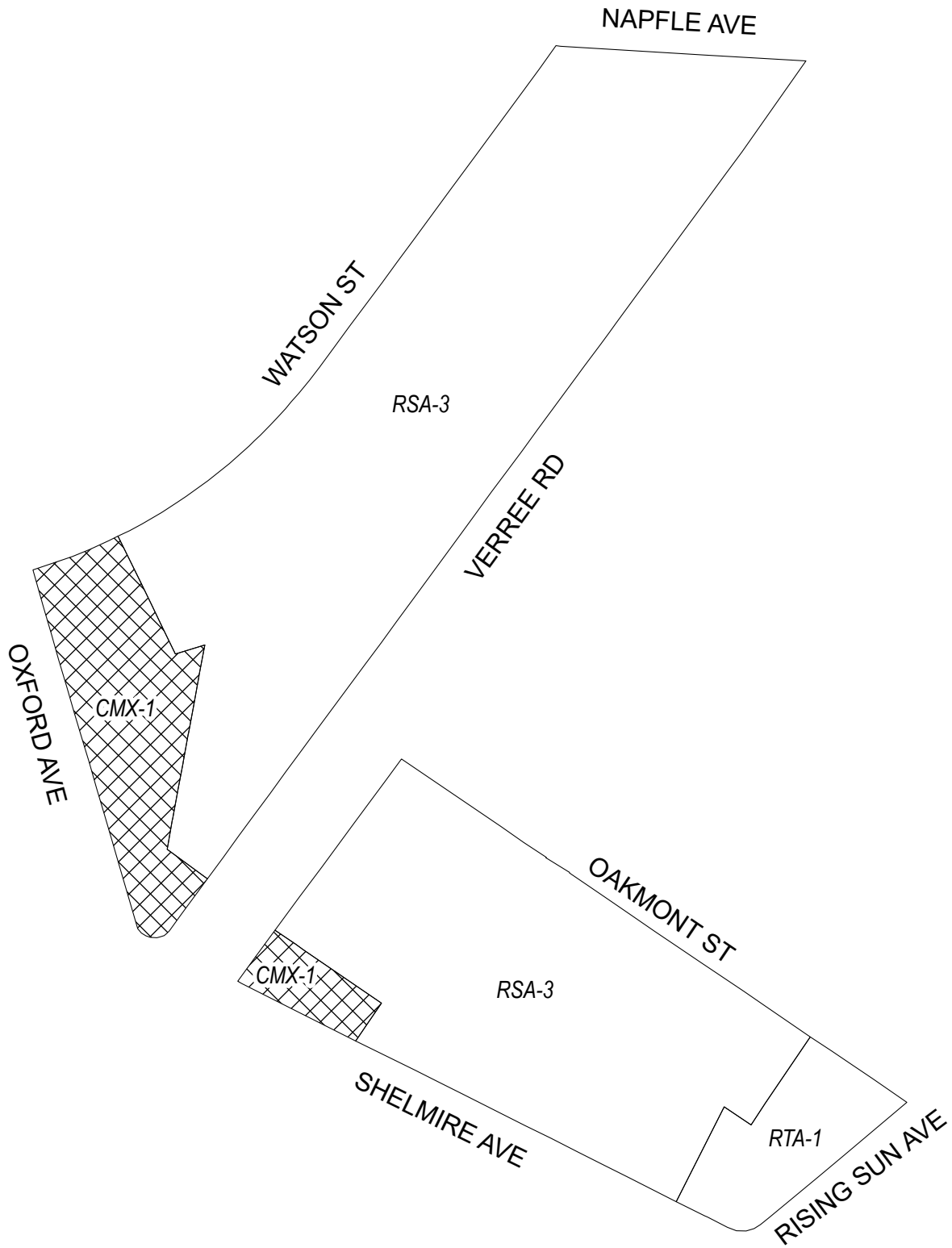
CMX-1, Commercial Mixed-Use



RTA-1, Residential Two-Family; RSA-3, Residential Single-Family Attached;
RSD-3, Residential Single-Family Detached



Map B5 Proposed Zoning



Zoning Districts



CMX-1, Commercial Auto-Oriented



RTA-1, Residential Two-Family; RSA-3, Residential Single-Family Attached

