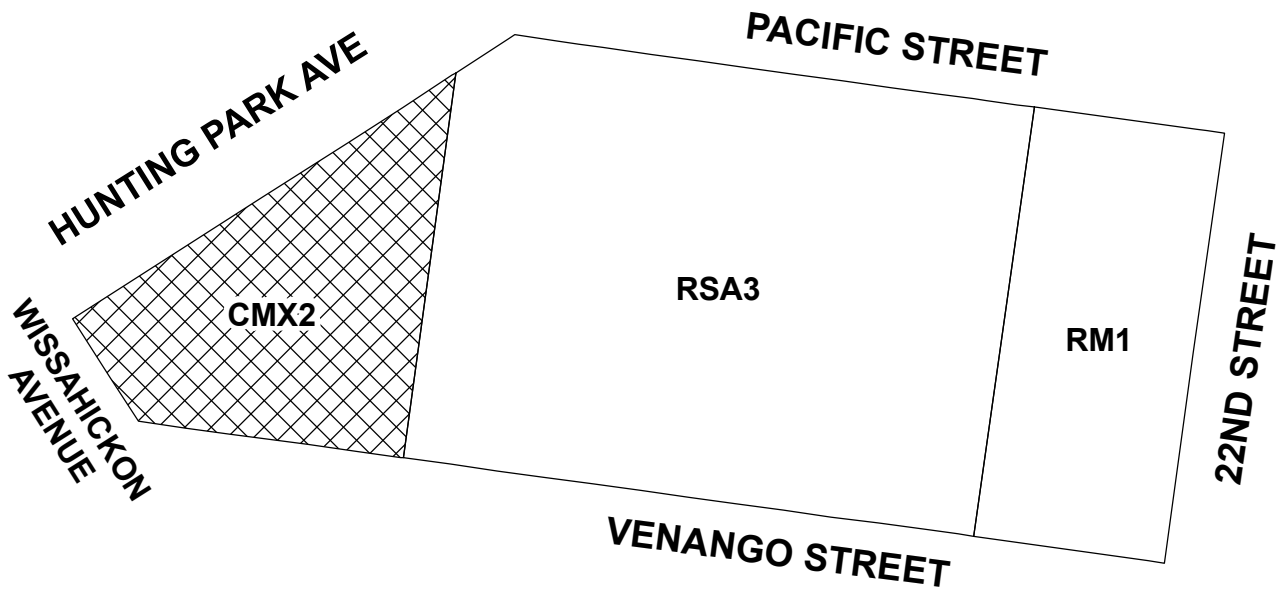





MAP A - EXISTING ZONING

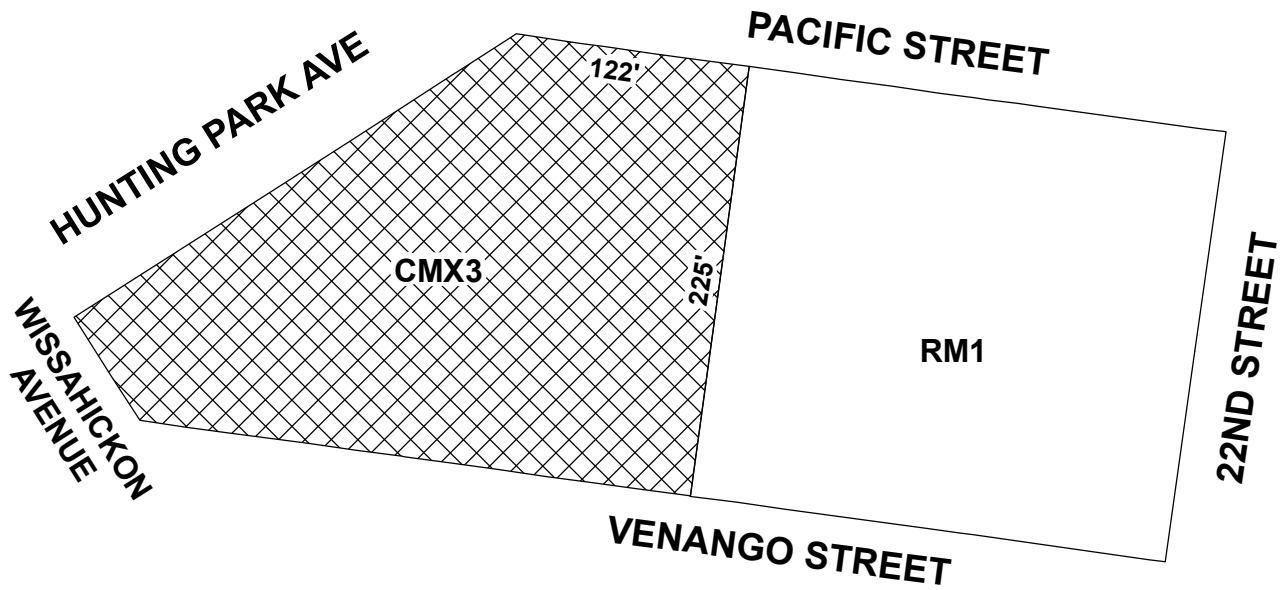


Legend



-  **CMX2** CMX2 Commercial Mixed-Use
-  **RM1** RM1 Residential Multi-Family
-  **RSA3** RSA3 Residential Single-Attached



MAP B - PROPOSED ZONING



Legend

-  CMX3 Commercial Mixed-Use
-  RM1 Residential Multi-Family

