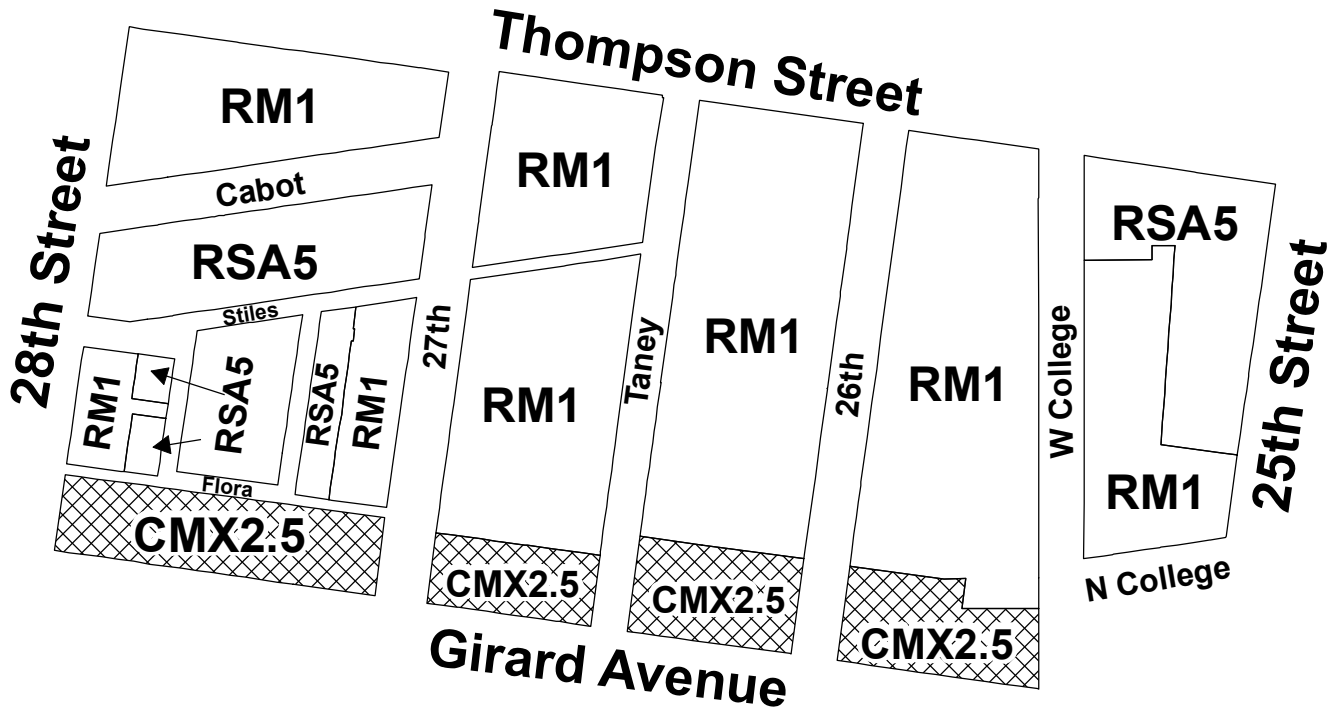







Map A - Existing Zoning

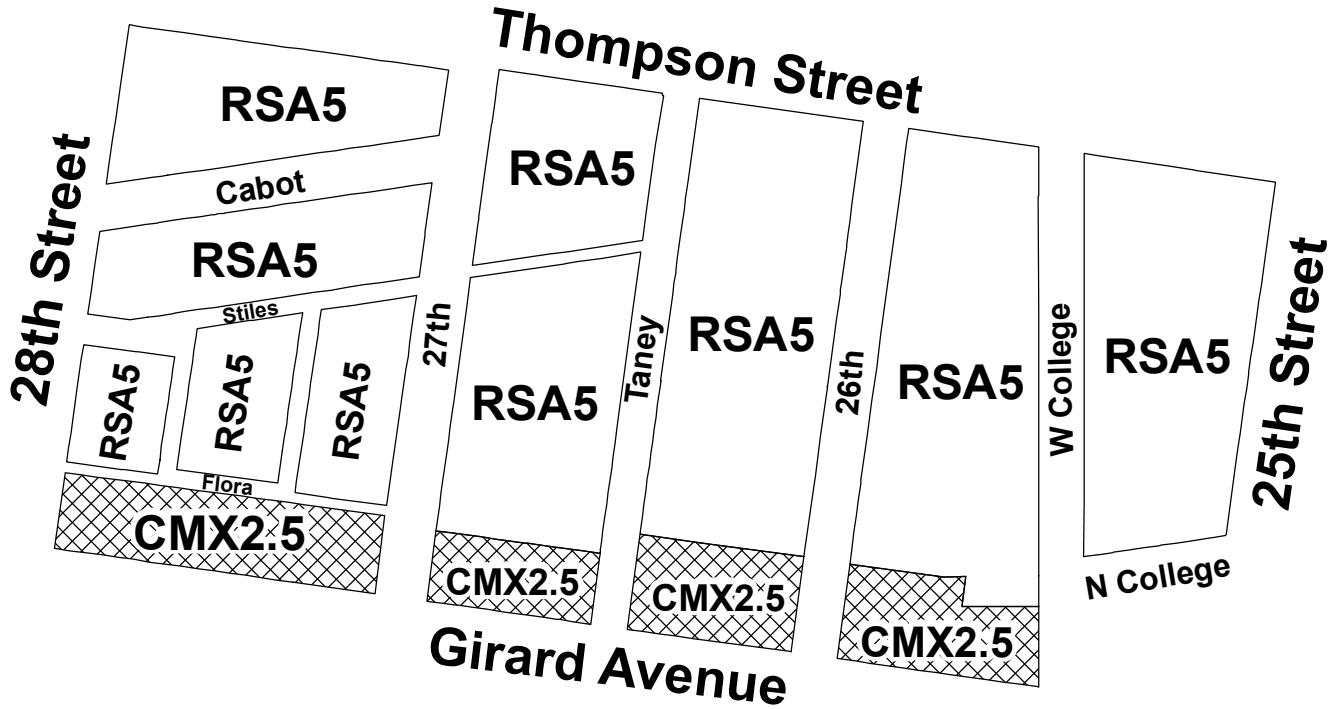


Legend





-  Neighborhood Commercial Mixed-Use-2
-  Neighborhood Commercial Mixed-Use-2.5
-  Community Commercial Mixed-Use
-  Residential Multi-Family-1
-  Residential Single-Family Attached-5



Map B - Proposed Zoning



Legend

-  Neighborhood Commercial Mixed-Use-2
-  Neighborhood Commercial Mixed-Use-2.5
-  Community Commercial Mixed-Use
-  Residential Single-Family Attached-5

