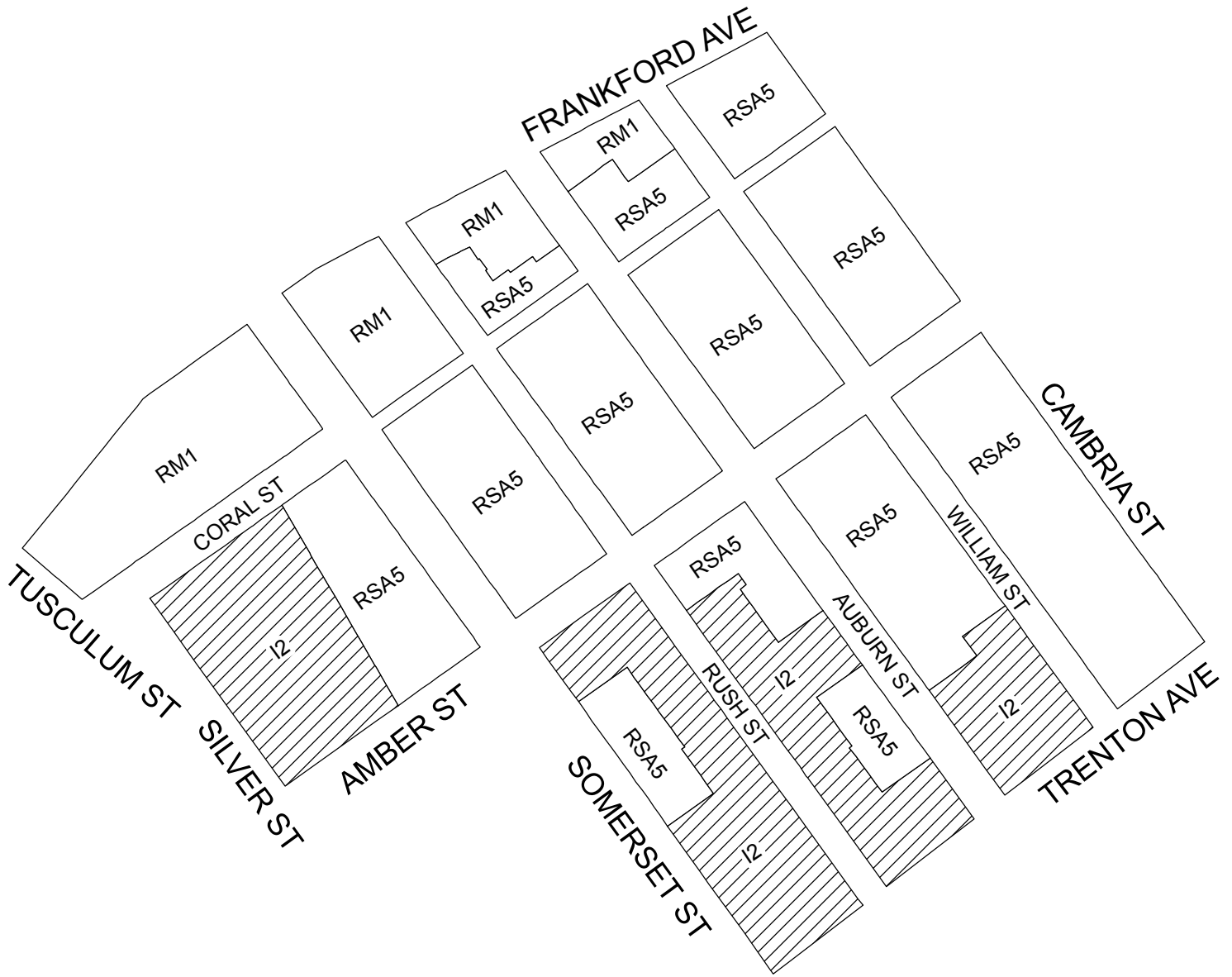


# Map A1 Existing Zoning



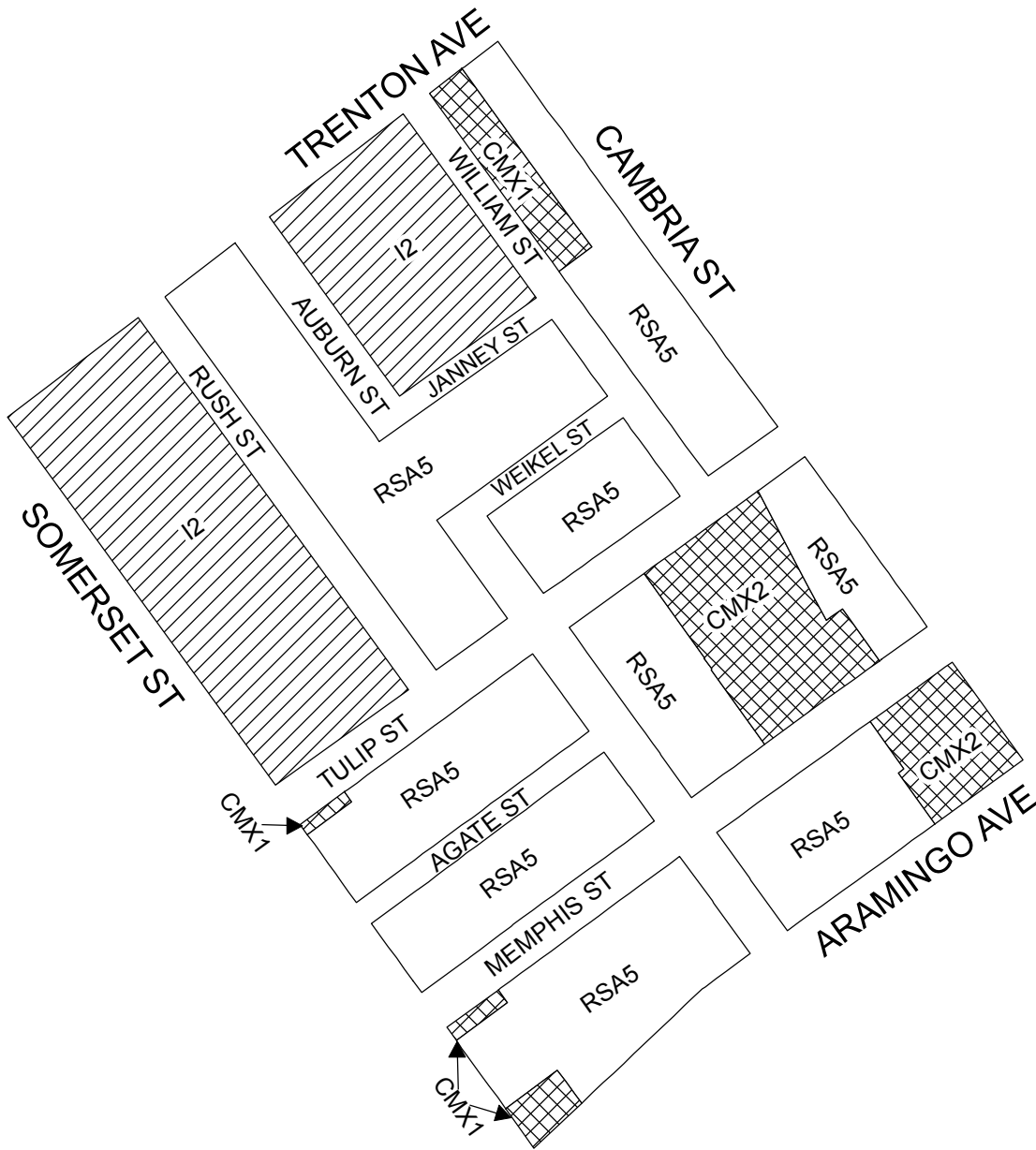
## Zoning Districts

 I-2 Medium Industrial




 RM-1 Residential Multi-Family; RSA-5 Residential Single-Family Attached



# Map A2 Existing Zoning

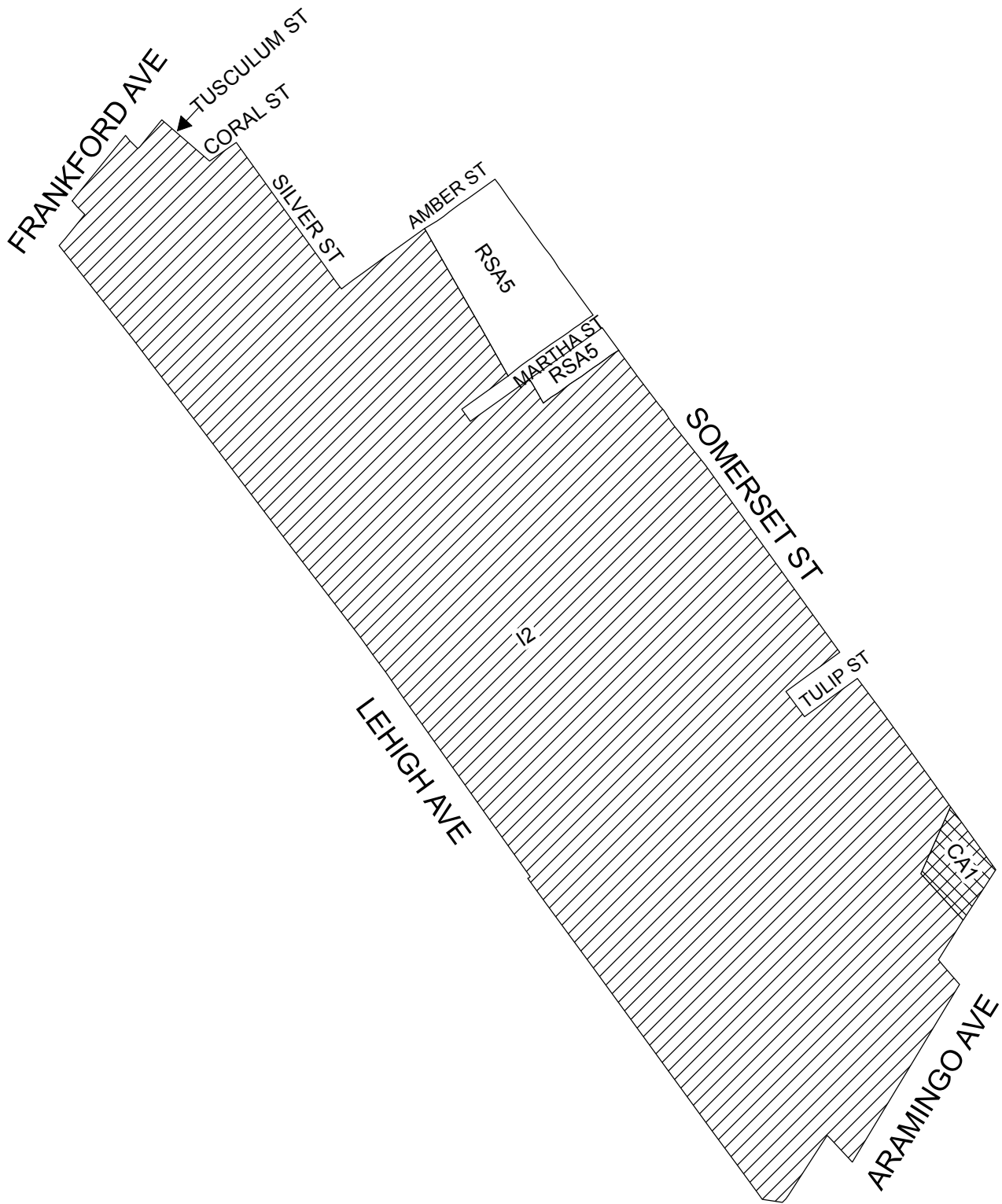


## Zoning Districts




-  CMX-1/CMX-2 Commercial Mixed-Use
-  I-2 Medium Industrial
-  RSA-5 Residential Single-Family Attached



# Map A3 Existing Zoning

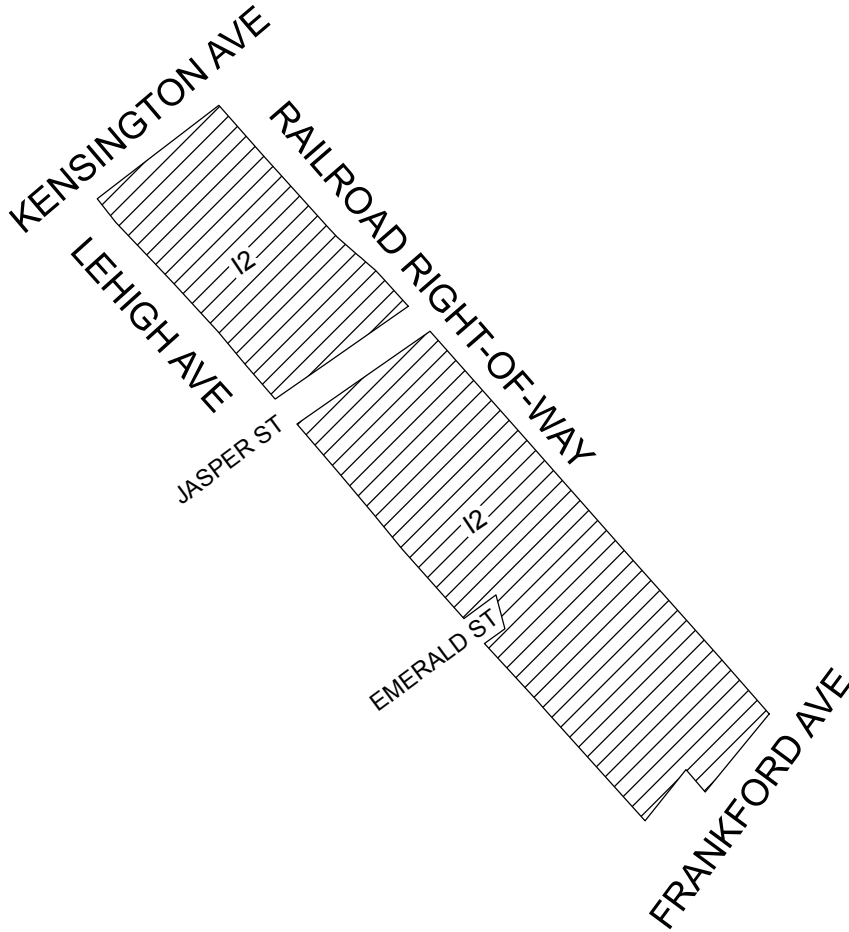


## Zoning Districts


-  CA-1 Auto-Oriented Commercial
-  I-2 Medium Industrial
-  RSA-5 Residential Single-Family Attached



# Map A4 Existing Zoning

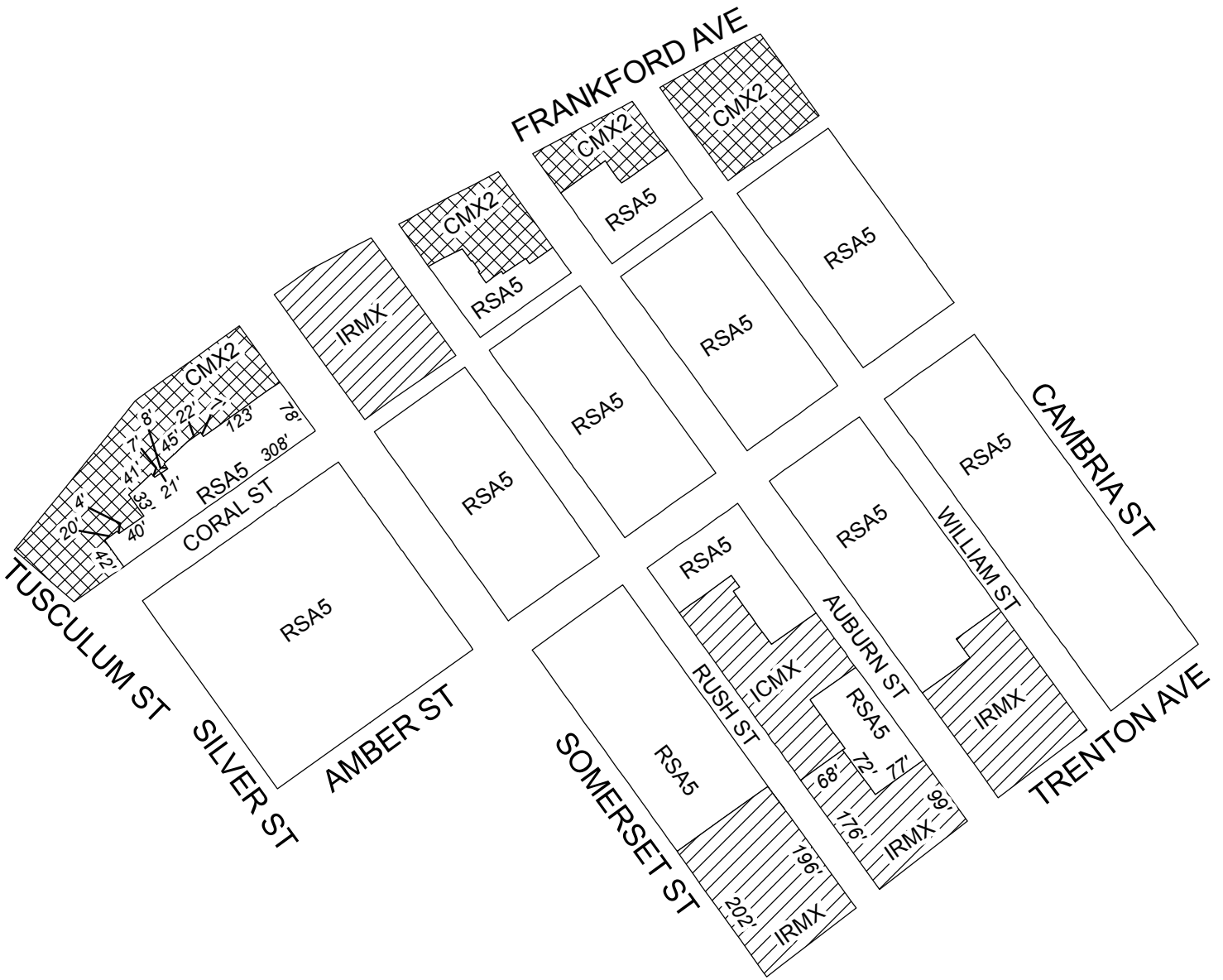


## Zoning Districts




 I-2 Medium Industrial



# Map B1 Proposed Zoning

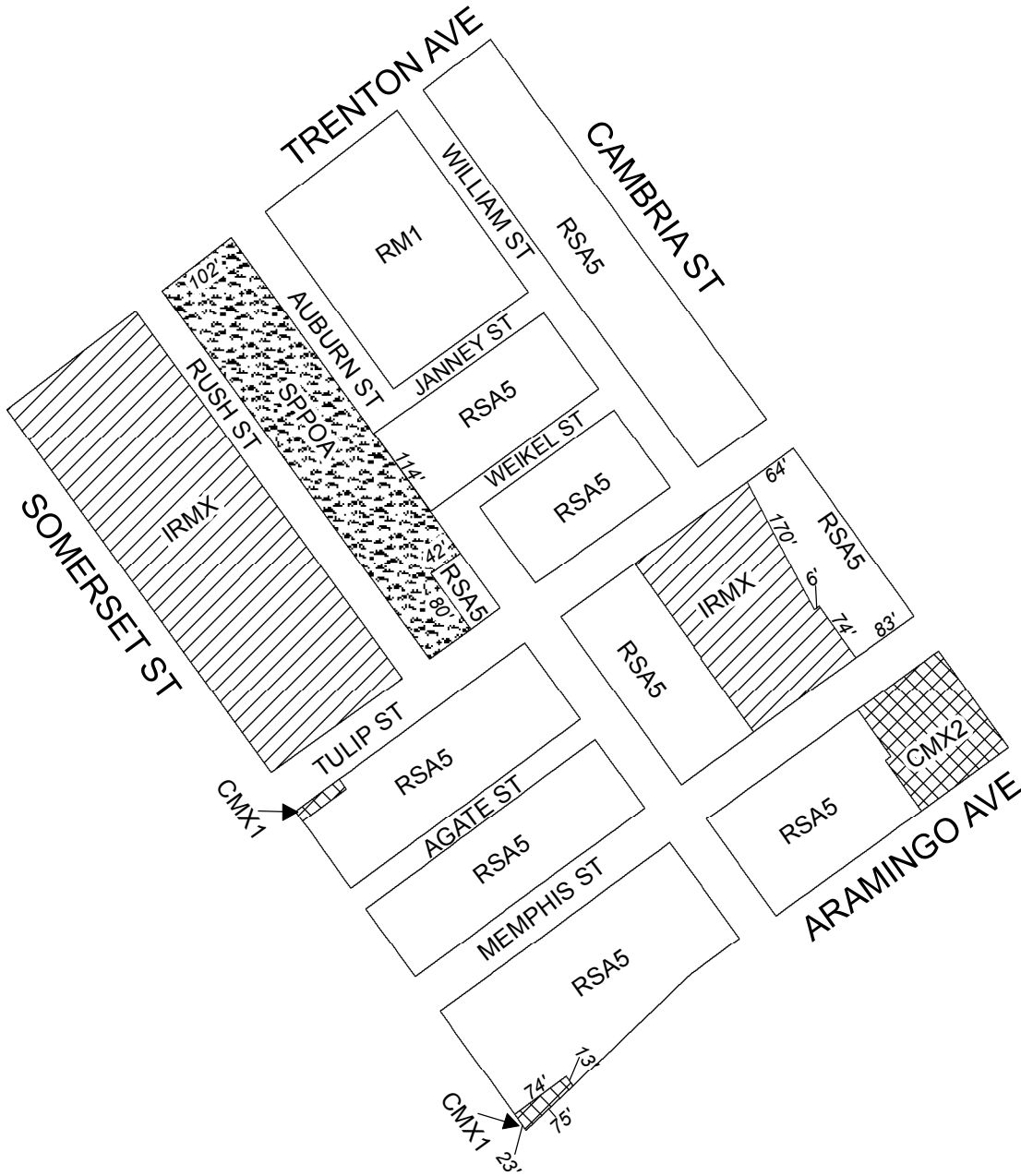


## Zoning Districts





-  CMX-2 Commercial Mixed-Use
-  ICMX Industrial Commercial Mixed-Use; IRMX Industrial Residential Mixed-Use
-  RSA-5 Residential Single-Family Attached



# Map B2 Proposed Zoning

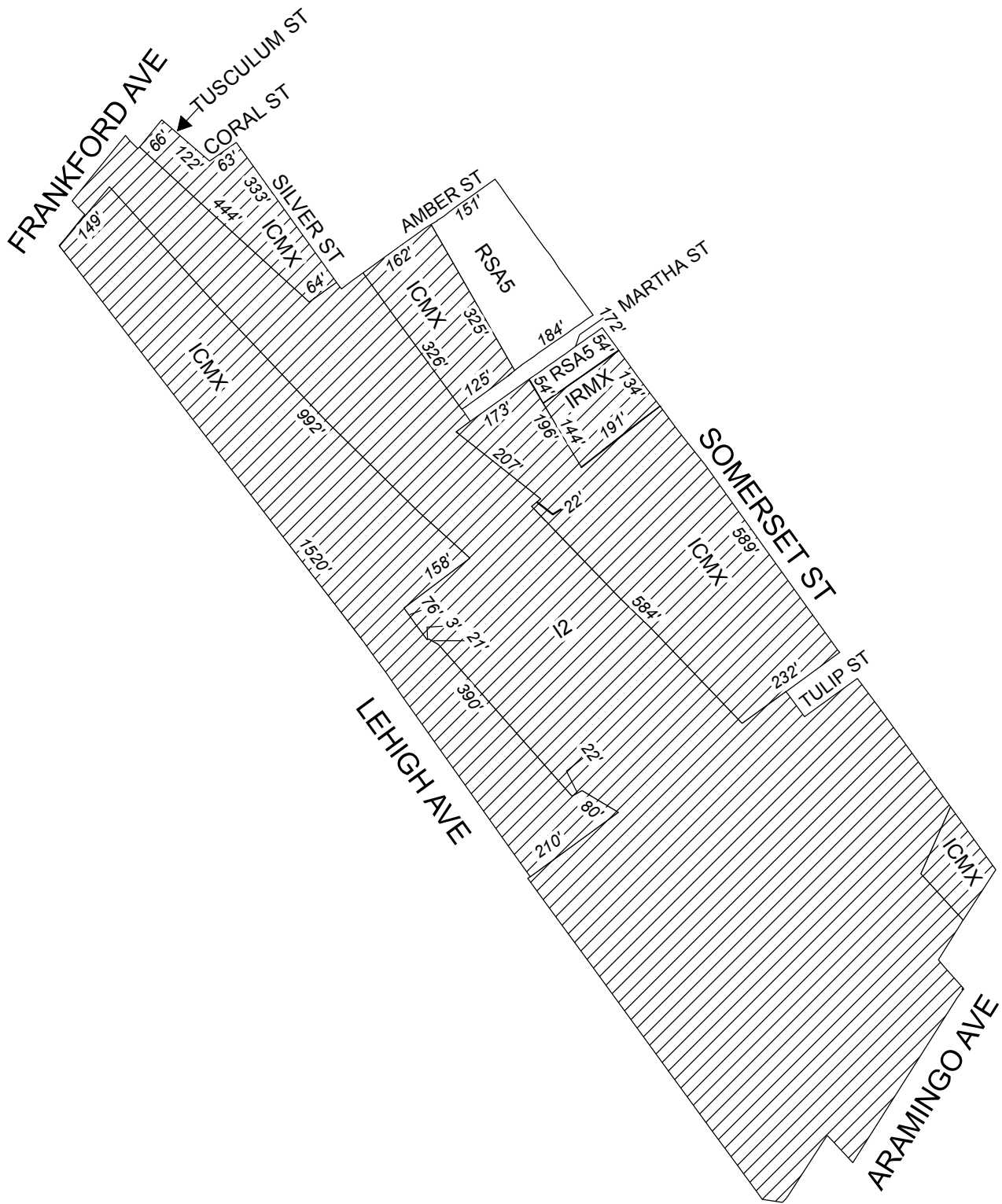


## Zoning Districts



-  CMX-1/CMX-2 Commercial Mixed-Use
-  IRMX Industrial Residential Mixed-Use
-  RM-1 Residential Multi-Family; RSA-5 Residential Single-Family Attached
-  SP-PO-A Active Parks and Open Space



# Map B3 Proposed Zoning

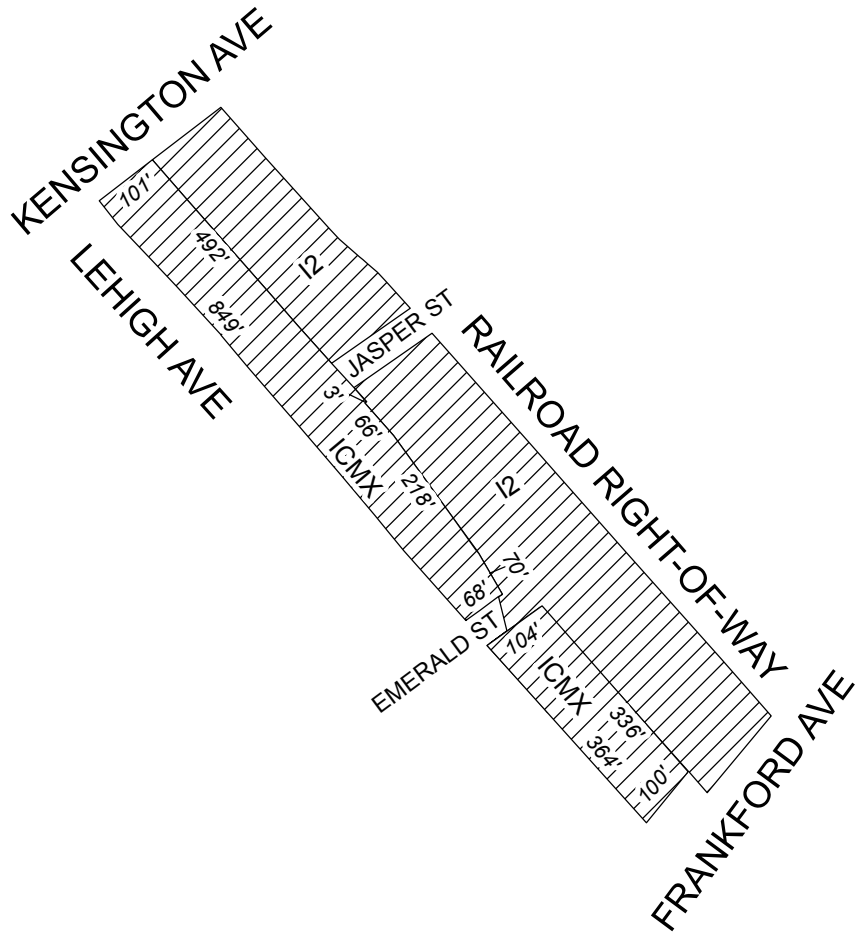


## Zoning Districts

-  I-2 Medium Industrial; ICMX Industrial Commercial Mixed-Use; IRMX Industrial Residential Mixed-Use
-  RSA-5 Residential Single-Family Attached



# Map B4 Proposed Zoning



## Zoning Districts

 I-2 Medium Industrial; ICMX Industrial Commercial Mixed-Use

