





Map A Existing Zoning

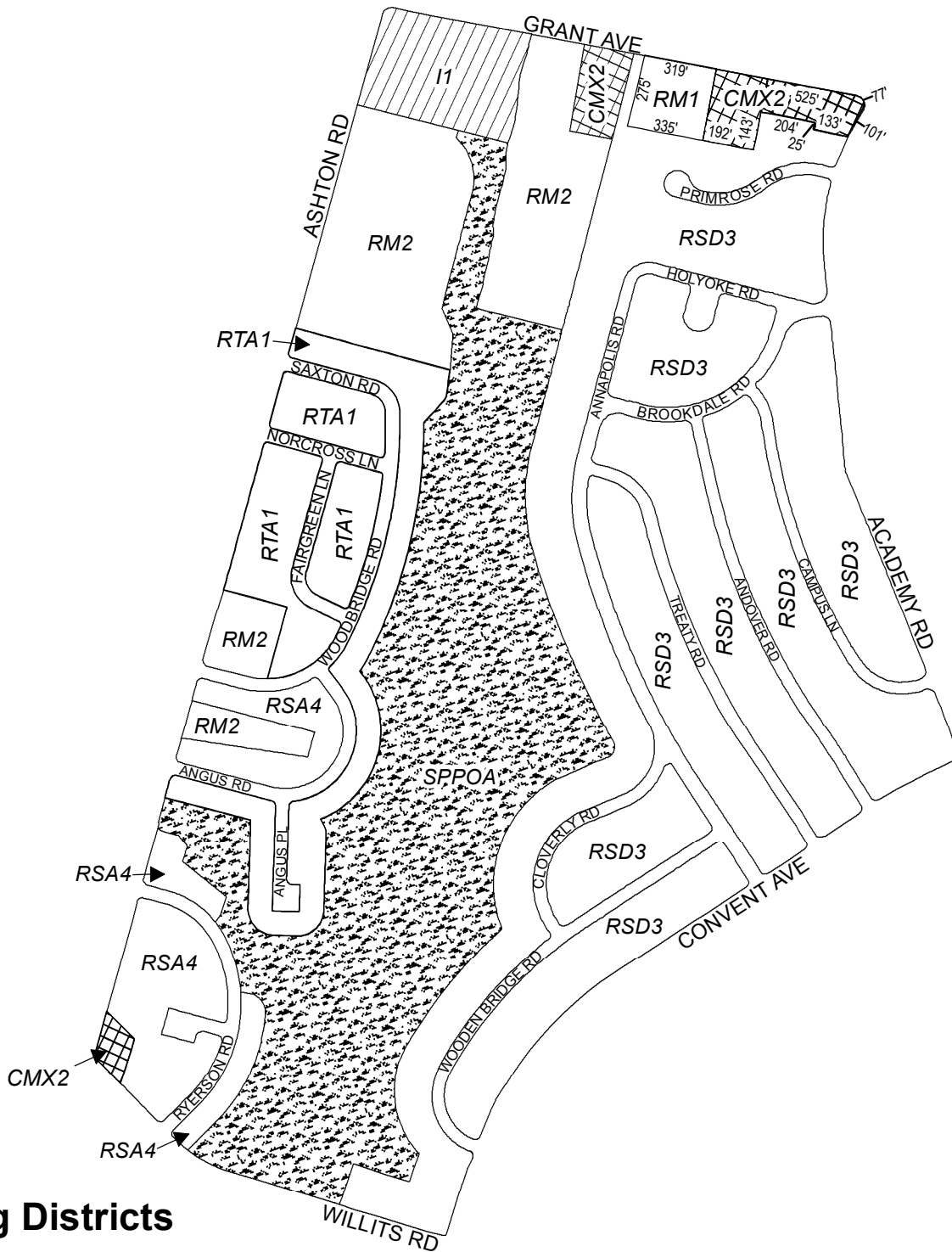


Zoning Districts








-  CA-1 Auto-Oriented Commercial, CMX-2 Commercial Mixed-Use
-  I-1 Light Industrial
-  RSD-3 Residential Single-Family Detached, RSA-4 Residential Single-Family Attached, RM-2 Residential Multi-Family
-  SP-PO-A Parks and Open Space



Map B Proposed Zoning



Zoning Districts

-  CMX-2 Commercial Mixed-Use
-  I-1 Light Industrial
-  RSD-3 Residential Single-Family Detached,
-  RSA-4 Residential Single-Family Attached,
-  RTA-1 Residential Two-Family Attached,
-  RM-1/RM-2 Residential Multi-Family
-  SP-PO-A Parks and Open Space

