

## Legislation Text

---

**File #:** 020088, **Version:** 0

---

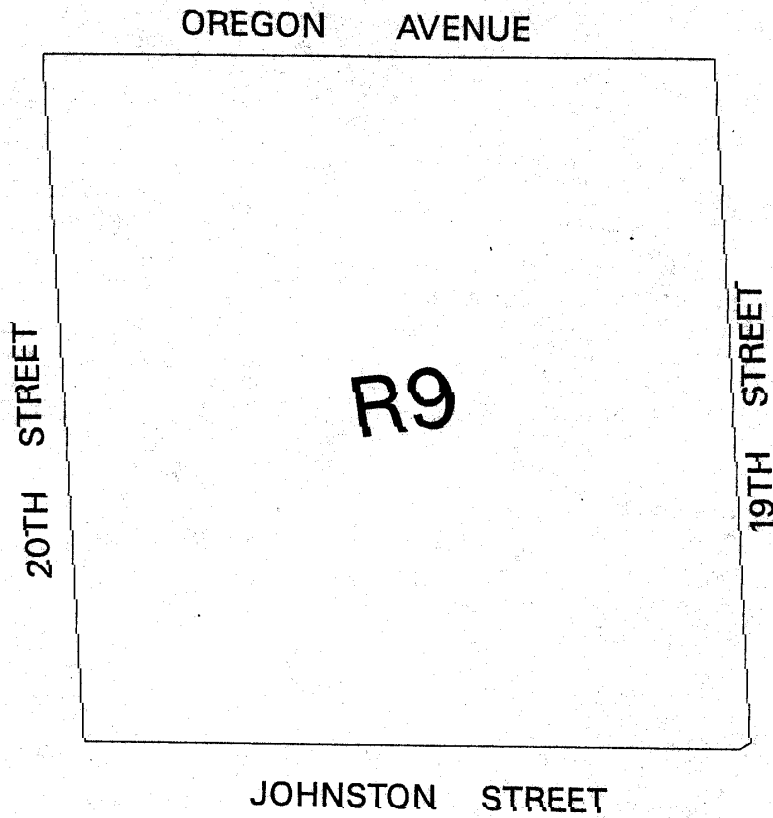
To amend the Philadelphia Zoning Maps, by changing the zoning designations of certain areas of land located within an area bounded by Oregon avenue, Nineteenth street, Johnston street and Twentieth street.

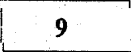


*THE COUNCIL OF THE CITY OF PHILADELPHIA HEREBY ORDAINS:*

SECTION 1. Pursuant to Section 14-103 of The Philadelphia Code, the Philadelphia Zoning Maps are hereby amended by changing the zoning designations of certain areas of land located within an area bounded by Oregon avenue, Nineteenth street, Johnston street and Twentieth street from the existing zoning designations indicated on Map "A" set forth below to the zoning designations indicated on Map "B" set forth below.

SECTION 2. This Ordinance shall take effect immediately.

# MAP A - EXISTING ZONING MAP



-  **Residential**
-  **Commercial**
-  **Industrial**